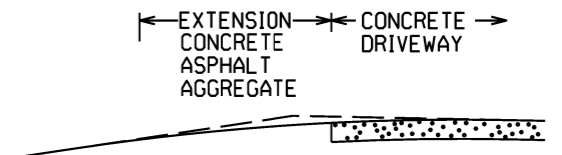


PLAN VIEW

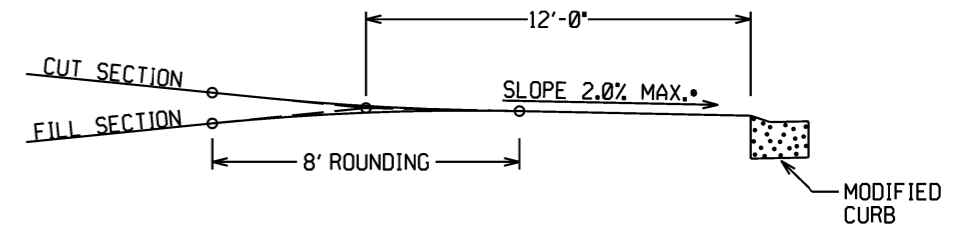


EXTENSION TYPICAL SECTIONS

- 1: CONCRETE - 6" P.C. CONCRETE DRIVEWAY
- 2: ASPHALT - 2" ACHM SURFACE COURSE (1/2")  
4" ACHM BINDER COURSE (1") OR  
4" ACHM BASE COURSE (1-1/2")
- 3: ASPHALT - 2" ACHM SURFACE COURSE (1/2")  
7" AGGREGATE BASE COURSE
- 4: AGGREGATE - 6" AGGREGATE BASE COURSE

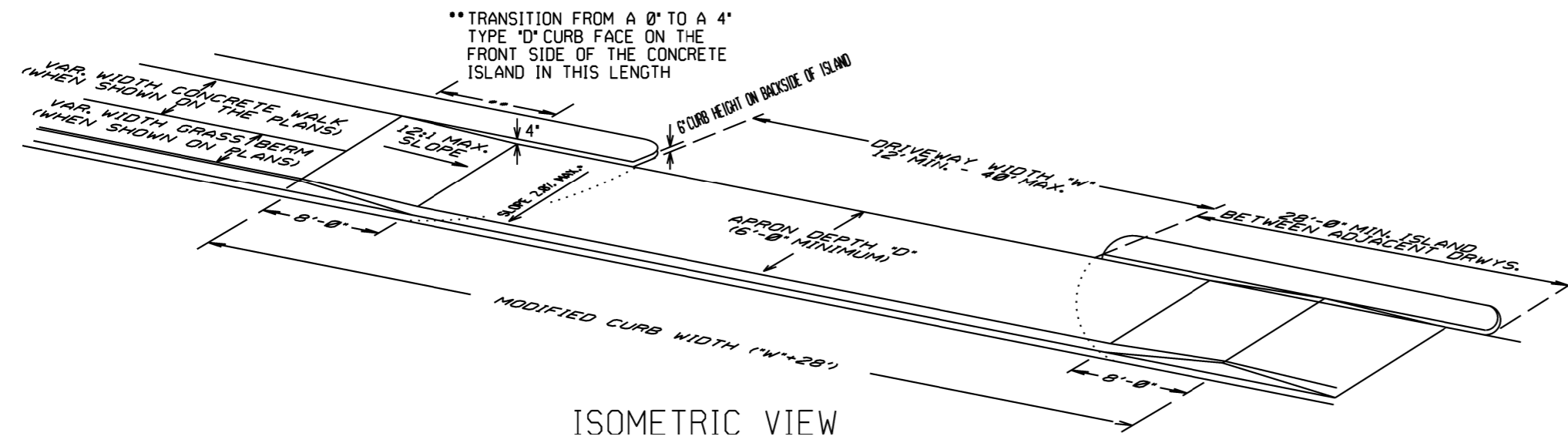
THE TYPE OF EXTENSION SHALL BE AS SHOWN IN THE PLANS. THE CONTRACTOR MAY, WITH THE APPROVAL OF THE ENGINEER, SUBSTITUTE A LOWER NUMBERED TYPE OF EXTENSION IN LIEU OF THE TYPE SPECIFIED IN THE PLANS, BUT AT NO ADDITIONAL COST TO THE DEPARTMENT.

DRIVEWAY EXTENSION DETAILS

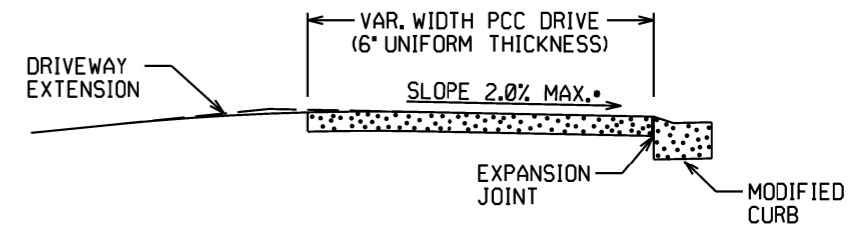


DRIVEWAY VERTICAL ALIGNMENT DETAILS

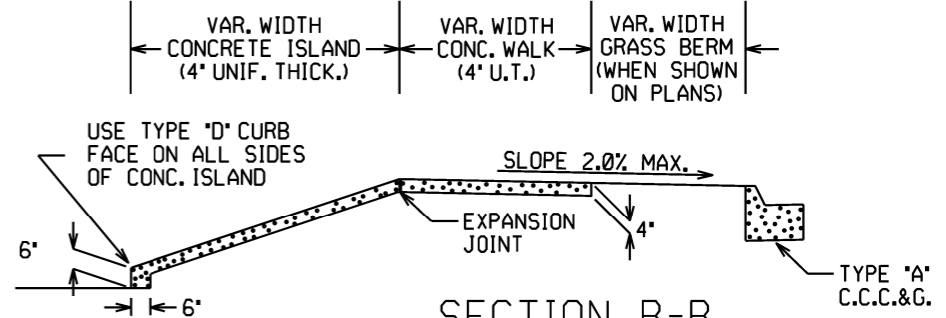
NOTE: DRIVEWAYS MAY NOT BE SLOPED AWAY FROM THE ROADWAY UNLESS APPROVED BY THE ENGINEER.



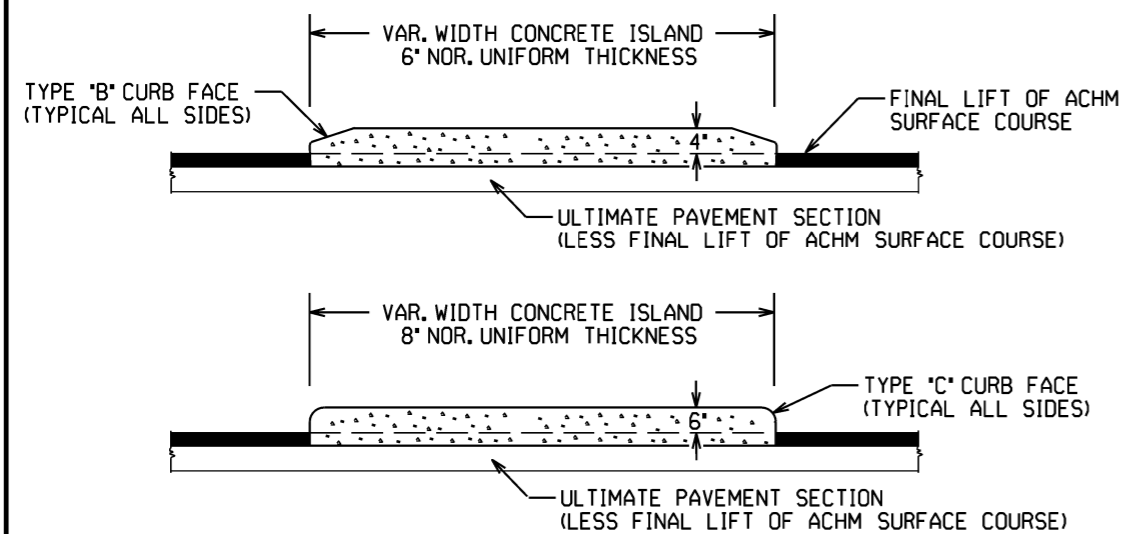
ISOMETRIC VIEW



SECTION A-A



SECTION B-B  
CURBED ISLAND BEHIND WALK



CURBED ISLANDS FOR CHANNELIZATION

REFER TO PLANS FOR TYPE OF CURB FACE TO BE USED. NO DIRECT PAYMENT WILL BE MADE FOR THE CURB FACES SHOWN ON THE ISLAND DETAILS. PAYMENT FOR THE CURB FACE WILL BE INCLUDED IN THE UNIT PRICE BID FOR THE ITEM "CONCRETE ISLAND".

DATE	REV	DESCRIPTION
2-27-14		REVISED PLAN & ISOMETRIC VIEW
11-29-07		ADDED CHANNELIZATION ISLAND WITH TYPE C CURB FACE & REVISED DRIVEWAY SLOPE NOTE & VERTICAL ALIGNMENT DETAIL
11-10-05		REV. APRON SLOPE & DEPTH OF AGG. BASE.
8-22-02		ADDED ISLAND DETAILS & NOTES
3-30-00		REV. MOD. CURB WIDTH & TRANS. NOTE
11-19-98		REVISED NOTES
11-18-98		REDRAWN AND REISSUED
		DATE REV DATE FILMED DESCRIPTION