

DATE REVISED	DATE FILMED	DATE REVISED	DATE FILMED	FED. RD. DIST. NO.	STATE	FED. AID PROJ. NO.	SHEET NO.	TOTAL SHEETS
				6	ARK.			
				JOB NO. 050343		1	42	

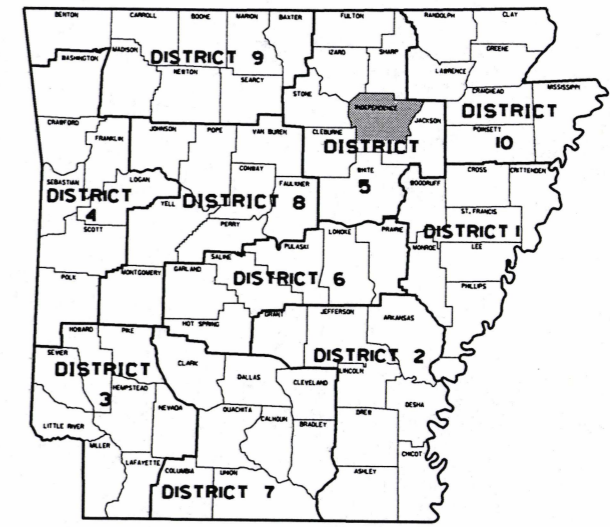
ARKANSAS DEPARTMENT OF TRANSPORTATION
CONSTRUCTION PLANS FOR STATE HIGHWAY

**DRY RUN CREEK
STR. & APPRS. (S)**

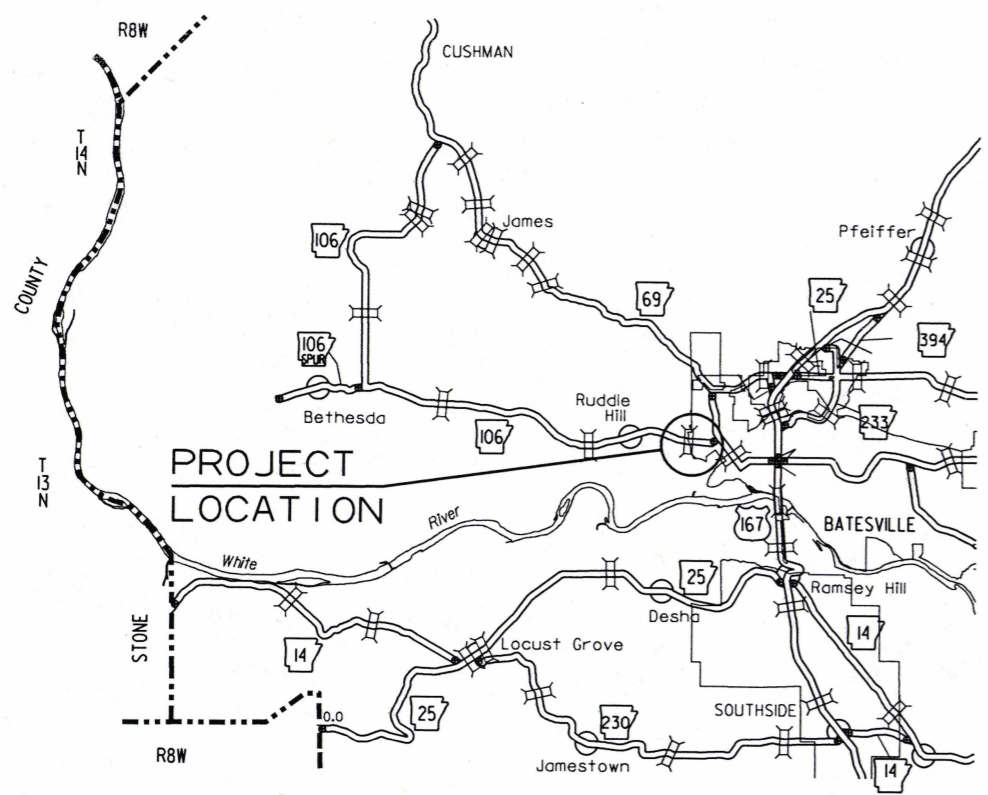
INDEPENDENCE COUNTY
ROUTE 106 SECTION 1

JOB 050343

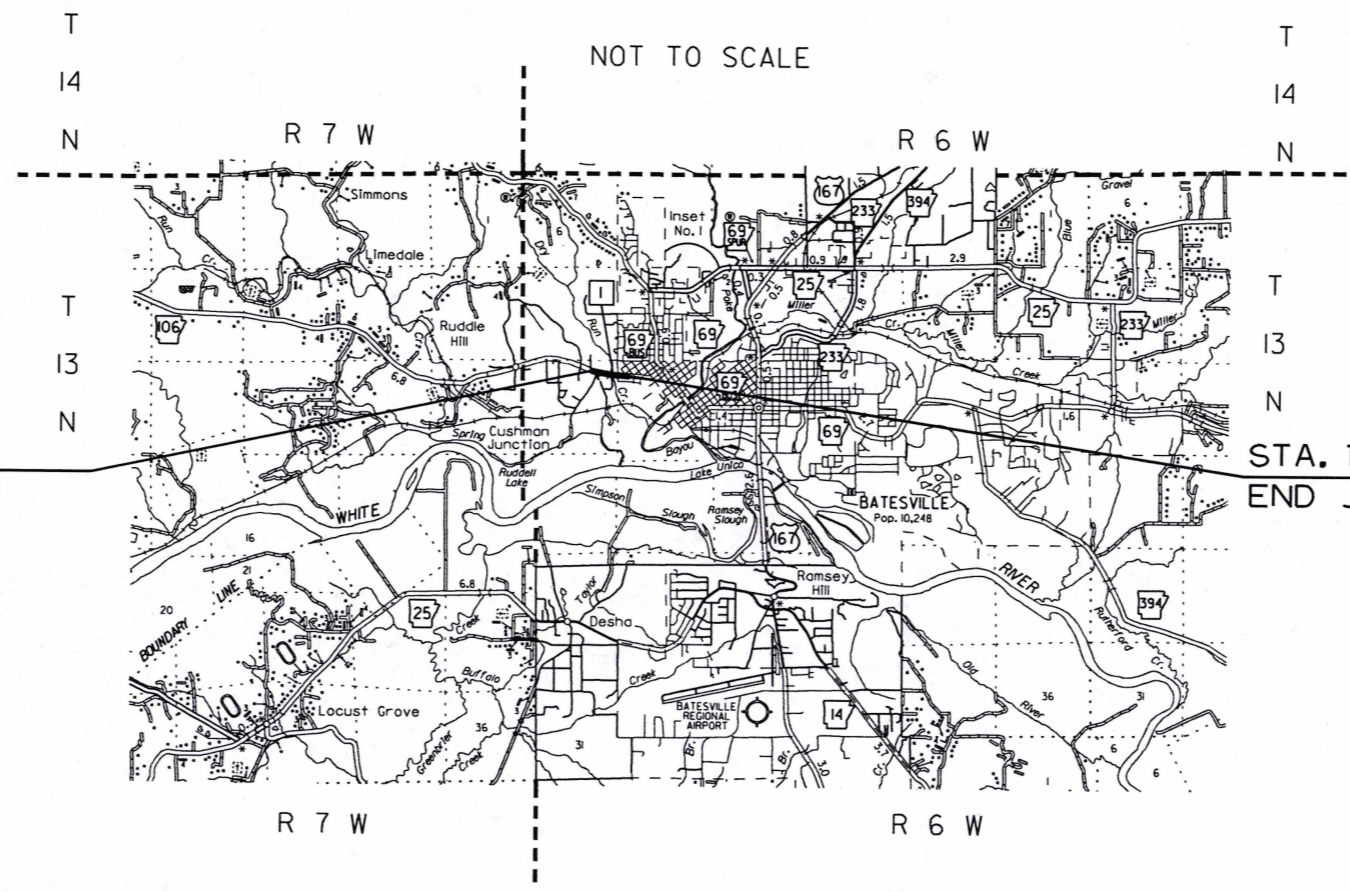
FED. AID PROJ. NHPP-0032(29)



ARK. HWY. DIST. NO. 5



VICINITY MAP



NOT TO SCALE

DESIGN TRAFFIC DATA


DESIGN YEAR	2039
2019 ADT	3,800
2039 ADT	4,400
2039 DHV	484
DIRECTIONAL DISTRIBUTION	0.60
TRUCKS	4%
DESIGN SPEED	35 MPH

STRUCTURES OVER 20'-0" SPAN

- 1 STA. 112+69.89
TRP. 12' x 8' x 74' R.C. BOX CULVERT
ON A 5°00' RT. FWD. SKEW
WITH 3:1 WINGS LT. & RT.
025 = 1950 CFS. D.A. = 2.68 SO. MI.
SPAN = 39'-2"

STA. 109+68.20
BEGIN JOB 050343
LOG MILE 0.64

STA. 116+84.00
END JOB 050343



APPROVED



8-23-19
DEPUTY DIRECTOR
AND CHIEF ENGINEER

BEGINNING OF PROJECT	MID POINT OF PROJECT	END OF PROJECT
LATITUDE = N 35°46'32"	LATITUDE = N 35°46'31"	LATITUDE = N 35°46'31"
LONGITUDE = W 91°40'14"	LONGITUDE = W 91°40'09"	LONGITUDE = W 91°40'03"

GROSS LENGTH OF PROJECT	715.80 FEET OR 0.136 MILES
NET " " ROADWAY	676.63 " " 0.129 "
NET " " BRIDGES	39.17 " " 0.007 "
NET " " PROJECT	715.80 " " 0.136 "

3/18/2019

RO50343.DGN