

DATE REVISED	DATE FILMED	DATE REVISED	DATE FILMED	FED. RD. DIST. NO.	STATE	FED. AID PROJ. NO.	SHEET NO.	TOTAL SHEETS
				6	ARK.			
						JOB NO.	CA0701	1 138

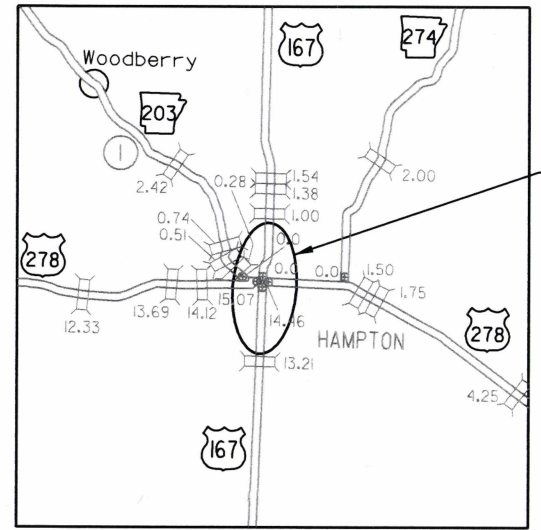
② HWY. 167 IMPROVEMENTS (HAMPTON) (S)

ARKANSAS DEPARTMENT OF TRANSPORTATION
CONSTRUCTION PLANS FOR STATE HIGHWAY

HWY. 167 IMPROVEMENTS
(HAMPTON) (S)

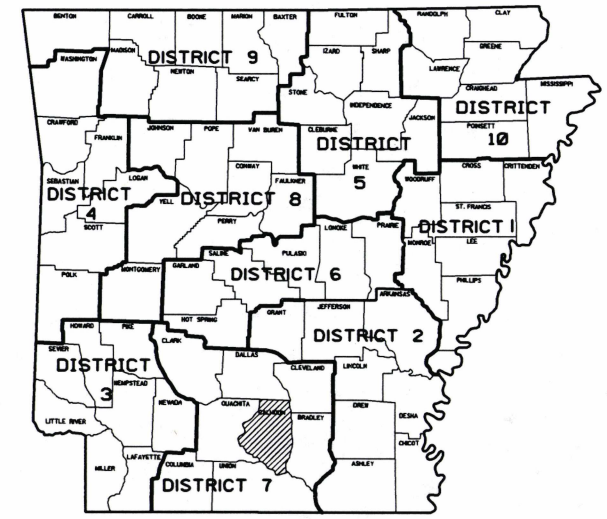
CALHOUN COUNTY
ROUTE 167 SECTION 3 & 4
FED. AID PROJ. 9991

JOB CA0701

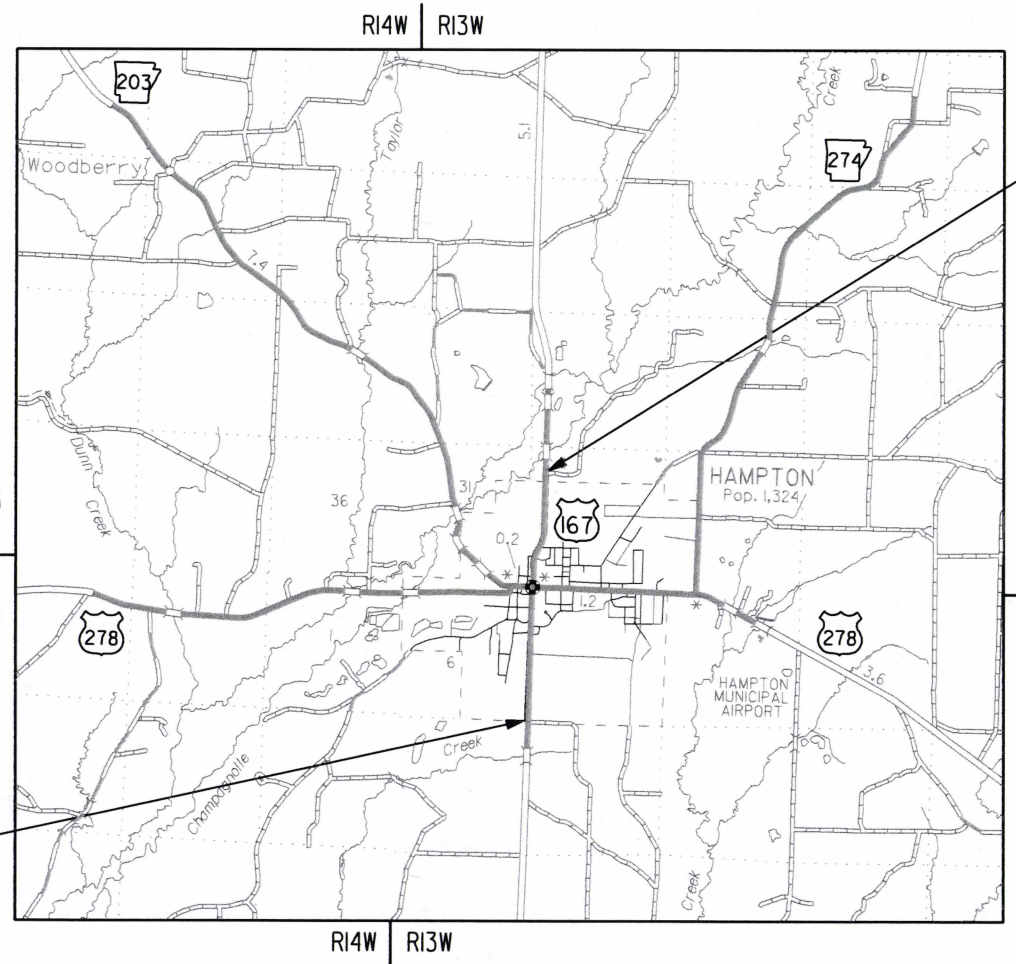


PROJECT LOCATION

VICINITY MAP



ARK. HWY. DIST. NO. 7




STA. 196+00.00 @ CONST. HWY. 167
END JOB CA0701
BEGIN JOB CA0702
LOG MILE 0.77

STA. 102+61.13 @ CONST. HWY. 167
BEGIN JOB CA0701
END JOB 070284
LOG MILE 13.47

DESIGN TRAFFIC DATA - HWY. 167

DESIGN YEAR	2039
2019 ADT	3,400
2039 ADT	4,500
2039 DHV	500
DIRECTIONAL DISTRIBUTION	0.60
TRUCKS	16%
DESIGN SPEED	45 MPH



NOT TO SCALE

LENGTH COMPUTED ALONG @ CONST. HWY. 167

GROSS LENGTH OF PROJECT	9,338.87	FEET OR	1.769	MILES
NET LENGTH OF ROADWAY	9,338.87	FEET OR	1.769	MILES
NET LENGTH OF BRIDGES	0.00	FEET OR	0.00	MILES
NET LENGTH OF PROJECT	9,338.87	FEET OR	1.769	MILES

	BEGIN PROJECT	MID-POINT OF PROJECT	END PROJECT
LATITUDE	N 33°31'25"	N 33°32'11"	N 33°32'56"
LONGITUDE	W 92°28'13"	W 92°28'10"	W 92°28'06"



P.E. JOB 070373

7/30/2016

CA0701