COLLINS
Sec. 25, 36, T 13 S, R 5 W

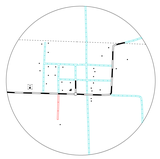

LADELLE
Sec. 23, 24, T 14 S, R 7 W

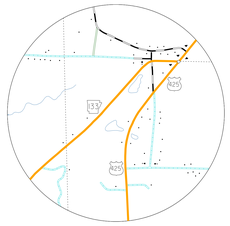

LACEY
Sec. 29, 30, 31, 32, T 14 S, R 7 W

NOTE: Enlargements of all congested areas are five times map scale unless otherwise noted.
Individual maps are available for all active incorporated cities.
Area-836 square miles
Population 18,509 2010 Census
Map Issued 11-16-06, replaces map issued 9-30-96
Field Inventory 1978

Map revisions made from aerial photographs taken 2-28-2000
Map compilation completed 3-30-06
County map produced using Computer Assisted Cartography.

Map Revised 04-23-07, added bridge to U.S. 425.
Map Revised 09-10-07, Changed Cut-off Creek WMA boundary line.
Map Revised 02-22-08, Changed U.S. 65 to 4-lane divided, added adjacent fish hatchery.
Map Revised 07-11-08, relocated S.H. 35, Section 7 at U.S. 425, Section 4, 6,N)
Map Revised 08-04-09, route change, U.S. 278, Section 15 & 16X and S.H. 83, Section 2 & 2X -6,N)
Map Revised 0-22-16, Monticello Bypass, U.S. 278 Section 15

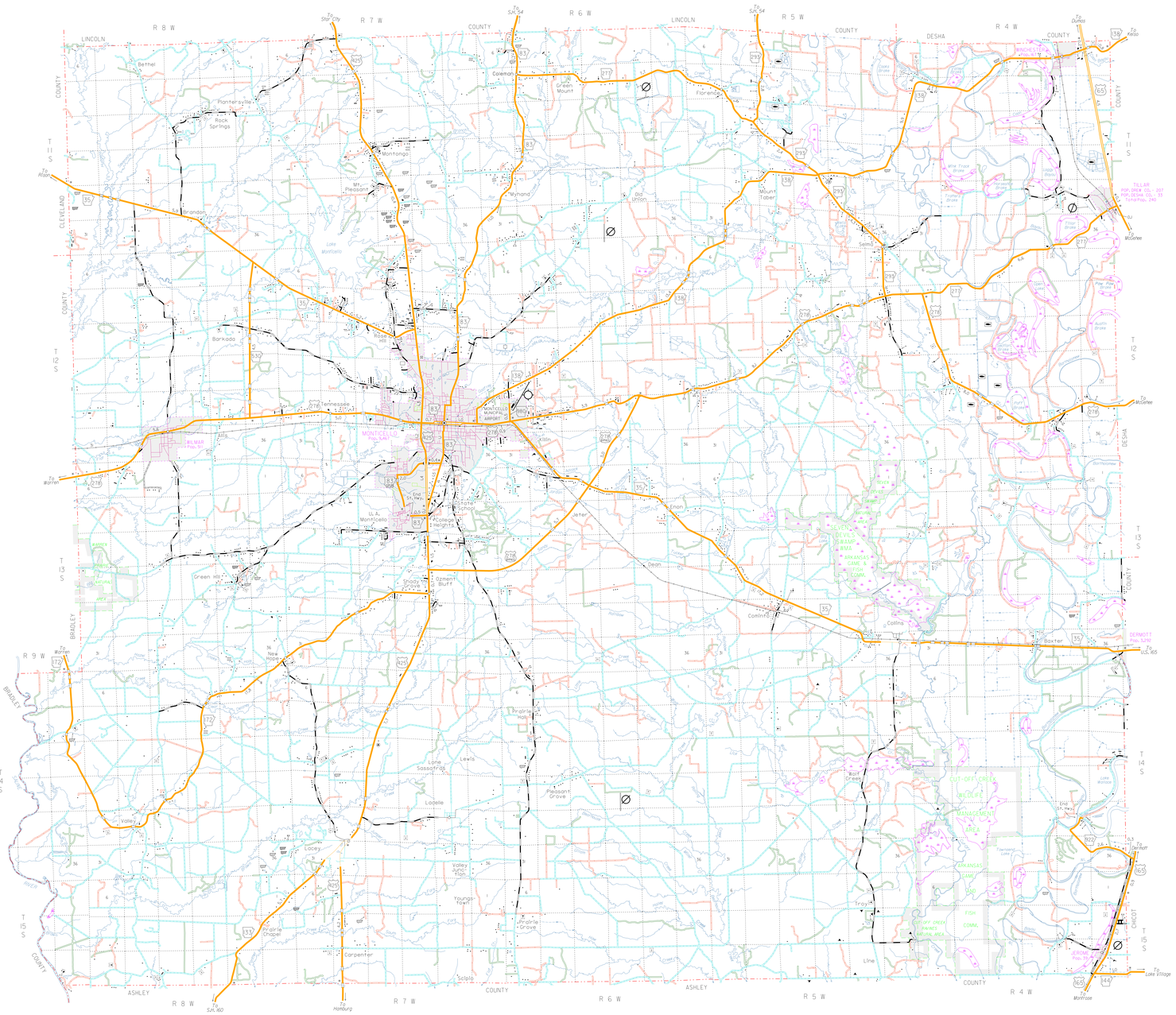

LEGEND

- COUNTY BOUNDARY
- U.S. LAND TOWNSHIP LINE
- SECTION LINE
- NATIONAL FOREST BOUNDARY
- PAVED STATE OR U.S. HIGHWAY
- DIVIDED HIGHWAY (DIVIDED HIGHWAY LANES (FOR NO-DATED FULL CONTROL OF ACCESS)
- U.S. NUMBERED HIGHWAY
- STATE HIGHWAY
- PAVED LOCAL ROAD
- GRAVEL LOCAL ROAD
- GRADED & DRAINED LOCAL ROAD
- UNIMPROVED LOCAL ROAD
- INTERCHANGE
- RAILROAD (ANY NUMBER OF TRACKS USED BY A SINGLE OPERATING COMPANY)
- RAILROAD STATION
- GRADE CROSSING
- OVERPASS
- UNDERPASS
- HIGHWAY BRIDGE (20 FEET OR MORE IN LENGTH)
- 0.6 MILEAGE BETWEEN POINTS
- LAKE, RESERVOIR OR POND
- LAKE, RESERVOIR OR POND WITH DAM
- MARSH OR SWAMP
- WIDE RIVER OR STREAM
- DOCK, PIER OR LANDING
- INTERMITTENT NAVIGATION
- SMALL STREAM
- DRAINAGE DITCH
- CORPORATE LIMITS AND ROADS THROUGH TOWN
- COUNTY SEAT
- OTHER CITIES AND TOWNS
- MUNICIPAL AIRPORT
- PRIVATE AIRFIELD
- FARM UNIT OR DWELLING
- GROUP OF CLOSELY SPACED DWELLINGS (FLF NO FIGURE SHOWN)
- SCHOOL
- POST OFFICE & POST OFFICE AND BUSINESS
- CEMETERY
- CHURCH WITH CEMETERY ADJACENT
- BUSINESS ESTABLISHMENT
- FACTORY OR INDUSTRIAL PLANT
- GRAVEL PIT QUARRY
- A.H.T.D. GARAGE OR COUNTY GARAGE (C)
- POWER SUBSTATION
- TRAILER PARK
- FISH HATCHERY
- OBSERVATION OR LOOKOUT TOWER
- CAMP OR LODGE
- GOLF COURSE OR COUNTRY CLUB
- SMALL PARK (SP-STATE, CP-COUNTY, MP-MUNICIPAL, RP-RATSIDE, RA-REST AREA)
- WATER SUPPLY STANDPIPE OR TANK
- SEWAGE DISPOSAL PLANT
- CHICKEN HOUSE OR OTHER LIVESTOCK

GENERAL HIGHWAY MAP

DREW COUNTY
ARKANSAS

PREPARED BY
ARKANSAS DEPARTMENT OF TRANSPORTATION
TRANSPORTATION PLANNING AND POLICY DIVISION
IN COOPERATION WITH
U.S. DEPARTMENT OF TRANSPORTATION
FEDERAL HIGHWAY ADMINISTRATION

SCALE 1:62500
MILES
KILOMETERS

Copies of this map are available at a nominal fee from the Arkansas State Highway and Transportation Department, P.O. Box 2261-Little Rock, Ark. 72203

Polyconic Projection-North American Datum