



ARKANSAS DEPARTMENT OF TRANSPORTATION



ARDOT.gov | IDriveArkansas.com | Lorie H. Tudor, P.E., Director

10324 Interstate 30 | P.O. Box 2261 | Little Rock, AR 72203-2261 | Phone: 501.569.2000

INTEROFFICE MEMORANDUM

November 25, 2020

TO: Master Files

FROM:  John Fleming, Division Head, Environmental Division 

SUBJECT: 2021 Pavement Preservation Program Projects
Multiple Jobs and FAP Numbers
Various Counties
Tier 1 Categorical Exclusion

After appropriate environmental review, it has been determined that the subject jobs are a Tier 1 Categorical Exclusion as described by the ARDOT/FHWA Programmatic Agreement on Categorical Exclusion Documentation and Processing. Public hearings will not be offered for these projects.

The purpose of these projects is to preserve and rehabilitate the highways. A table listing the projects, their locations, and type of work involved is attached, along with cultural resources clearances. No endangered species will be affected by the proposed projects. No Section 404 permits will be required.

The projects will not involve relocations, endangered species, prime farmlands, wetlands, underground storage tanks, hazardous materials, any environmental justice issues, or cultural resources. The projects have been determined to generate minimal air quality impacts for Clean Air Act criteria pollutants and have not been linked with any special mobile source air toxic concerns.

JF:JG:am

Attachments:

- List of Projects
- Project Location Maps
- Cultural Resources Clearances
- Environmental Study Checklist

c: Program Management
Right of Way
Districts 1-10
FHWA

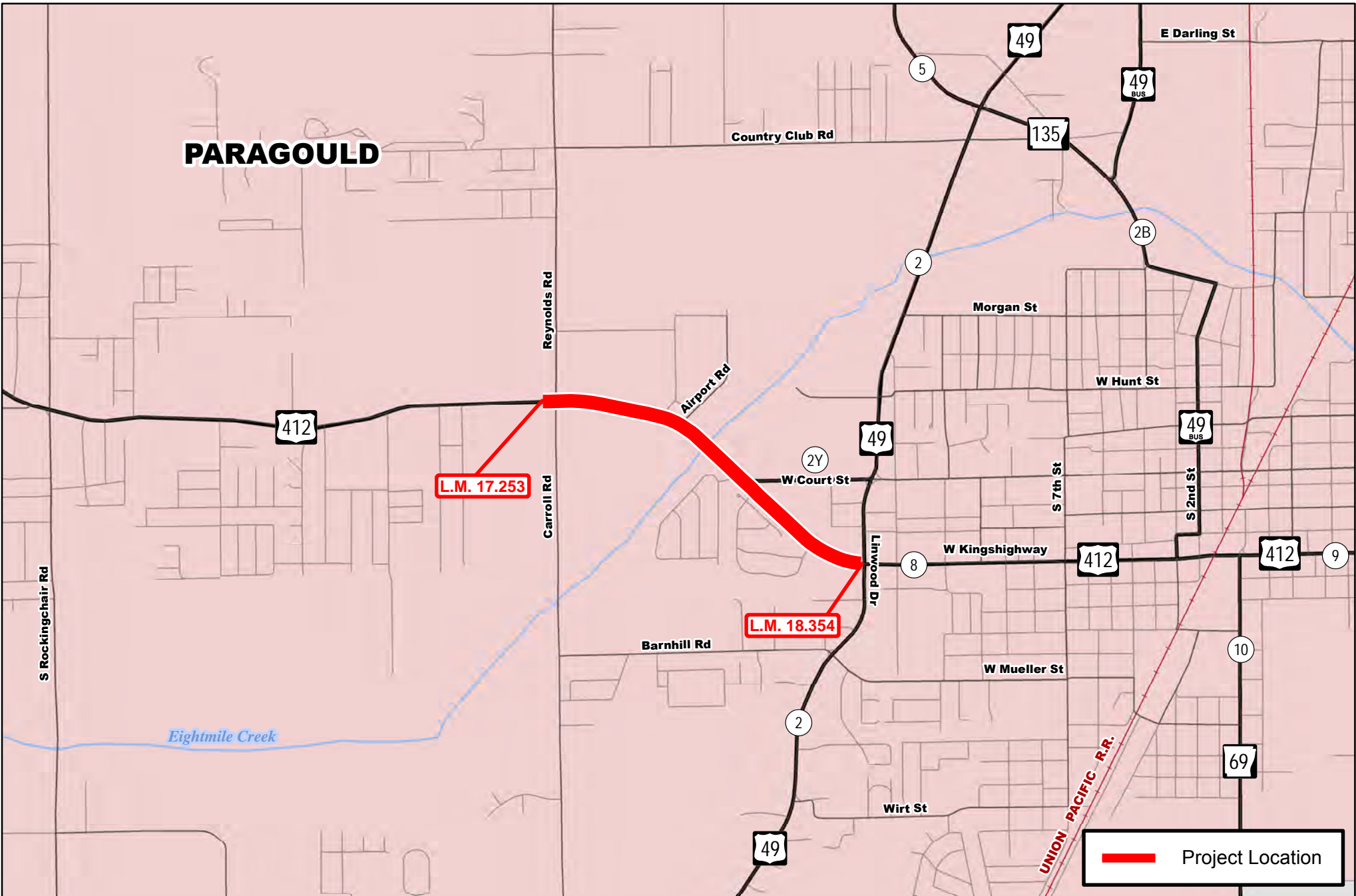
2021 Pavement Preservation Projects

Job Number	FAP No.	Job Name	County	Route/Section	Scope
A00005	9992	Carroll Rd. – Hwy. 49 (Paragould) (S)	Greene	Hwy. 412, Sec. 8	Mill & Inlay
A10005	9992	I-40 – I-555 (S)	Crittenden	Hwy. 55, Sec 11	Overlay
A20006	9992	Hwy. 138 – Hwy. 65 (S)	Desha	Hwy. 159, Sec. 8	Level & Chip Seal/ Add 2' Shoulders
A20007	9992	Hwy. 278 – Hwy. 65 (S)	Desha & Drew	Hwy. 278, Sec.1	Level & Chip Seal/ Add 2' Shoulders
A30002	9992	Hwys. 27 & 278 (Sel. Secs.) (Nashville) (S)	Howard	Hwy. 278, Sec. 3 & 4; Hwy. 27, Sec. 2	Overlay/ Leveling, Patching, Overlay
A30004	9992	I-30 – Hwy. 278 (S)	Hempstead	Hwy. 29, Sec. 4; Hwy. 32, Sec. 6	Rut Mill & 2" Overlay/ 2" Mill & 3" Overlay
A40006	9992	Ozark - South (S)	Franklin	Hwy. 23, Sec. 6	Mill & Inlay
A50002	9992	Lonoke Co. Line – Hwy. 64 (S)	White	Hwy. 5, Sec. 13	Mill & Inlay
A50003	9992	Hwy. 9 – Hwy. 69B (Melbourne) (S)	Izard	Hwy. 70, Sec. 1 & Hwy. 71, Sec. 6	Mill & Inlay, UTBWC
A50004	9992	Hwy. 25 – East (S)	Cleburne	Hwy. 69, Sec. 1	UTBWC
A50007	9992	Hwy. 62 – Hwy. 175 (S)	Fulton	Hwy. 289, Sec. 4	1" Level & 2" Overlay
A60003	9992	Pinewood Dr. – Lincoln St. (Cabot) (S)	Lonoke	Hwy. 89, Sec. 1	UTBWC
A60004	9992	Garland Co. Line – Stone Quarry Creek (S)	Hot Spring	Hwy. 270, Sec. 7	Mill & Inlay
A60005	9992	I-30 – Hwy. 67 (Malvern) (S)	Hot Spring	Hwy. 270, Sec. 7B	Diamond Grinding/ Mill & Inlay
A60006	9992	Hollywood Ave. Hwy. 270 (Hot Spring) (S)	Garland	Hwy. 270, Sec. 6B	Mill & Inlay
A70003	9992	Hwy. 7B – Hwy. 7B (Smackover) (S)	Union	Hwy. 7, Sec. 2	Mill & Inlay
A70004	9992	Hwy. 35 – North (S)	Cleveland	Hwy. 63, Sec. 15	Level and Overlay
A70005	9992	Hwy. 79B – Airport Rd. (S)	Ouachita	Hwy. 79, Sec. 4	Mill & Inlay
A80001	9992	Ola – Oakwood Dr. (S)	Yell	Hwy. 7, Sec. 13	UTBWC
A80002	9992	E. of Ola – Perry Co. Line (S)	Yell	Hwy. 10, Sec. 4	2" Overlay

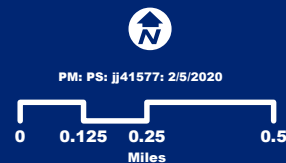
Job Number	FAP No.	Job Name	County	Route/Section	Scope
A80003	9992	Mount Vernon – Ozone (Sel. Sec.) (S)	Johnson	Hwy. 21, Sec. 1	Level and Chip Seal
A80004	9992	Sweet Home – Hwy. 9 (S)	Perry	Hwy. 60, Sec. 1	Patching & Overlay
A80006	9992	Hwy. 65B – East (Sel. Secs.) (Conway) (S)	Faulkner	Hwy. 64, Sec. 9	Mill & Inlay
A80007	9992	Clinton Rd. – I-40 (S)	Faulkner	Hwy. 89, Sec. 4	Level (1”) & Overlay/ Add 2’ Shoulders
A80008	9992	Oppelo – West (Sel. Sec.) (S)	Conway	Hwy. 154, Sec. 1	Level and Chip Seal, Replace 2 Cross Drains
A90004	9992	Flippin – Mountain Home (Sel. Sec.) (S)	Baxter & Marion	Hwy. 62, Secs. 9 & 10	2” Overlay
A90005	9992	Alpena – Hwy. 65 (S)	Boone & Carroll	Hwy. 62, Secs. 9, 6, 6Y & 6X; Hwy. 65, Sec. 1Y	UTBWC/ Mill & Inlay, 2” Overlay
A90006	9992	Hwy. 59 – Hwy. 549 (Gravette) (S)	Benton	Hwy. 72, Sec. 2	Leveling and UTBWC
A90008	9992	E. of Hwy. 21 - Dryfork (S)	Carroll	Hwy. 412, Sec. 5	Overlay
AX0001	9992	Hwys. 29, 49, 65 & 167 (Sel. Secs.) (S)	Various	Hwy. 29, 49, 65 & 167 (Sel. Secs.) (S); Hwy. 29, Sec. 4 – Hwy. 49, Sec. 7 – Hwy. 65, Sec. 16 – Hwy. 167, Sec. 8	Two-lift Microsurface/ Microsurface/ Include Shoulders
012359	STPF-0076(243)	Hwys. 18, 63 & 167 (Sel. Secs.) (S)	Craighead, Dallas, & Grant	Hwys. 18, 63 & 167 (Sel. Secs.) (S); Hwy. 18, Sec. 4 – Hwy. 167, Secs. 7 & 11 – Hwy. 63, Sec. 13	Microsurfacing
020701	NHPP-9345(46)	Couch Ln. – Burnett St. (Pine Bluff) (S)	Jefferson	Hwy. 79, Secs. 9 & 9B	Mill & Inlay
020723	STPR-0040(38)	Star City – Gould (S)	Lincoln	Hwy. 11, Sec. 3; Hwy. 114, Sec. 2	Level & Chip Seal/ Add 2’ Shoulders

Job Number	FAP No.	Job Name	County	Route/Section	Scope
020759	STPR-0076(242)	Dumas – Hwy. 83 (S)	Desha & Lincoln	Hwy. 54, Secs. 2 & 3	Mill & Inlay/ Level & Overlay
040765	NHPP-0065(58)	Scott Co. Line – Hwy. 10 (S)	Sebastian	Hwy. 71, Secs. 13 & 14	Mill & Inlay
040771	NHPP-0065(59)	Hwy. 10 – Mill Creek (S)	Sebastian	Hwy. 71, Sec. 14, Hwy. 71, Sec. 14B	Mill & Inlay
040791	NHPP-0063 (27)	Hwy. 270 – Hwy. 28 North (Sel. Secs.) (S)	Scott	Hwy. 71, Sec. 10	Mill & Inlay
040794	NHPP-9150(34)	Hwy. 45 – Hwy. 64 (Sel. Secs.) (Fort Smith) (S)	Sebastian	Hwy. 71, Sec. 14B; Hwy. 255, Secs. 3 & 4	Mill & Inlay
061582	NHPP-9253(91)	Brodie Creek – Hwy. 70 (Little Rock) (S)	Pulaski	Hwy. 5, Sec. 9	Mill & Inlay
080594	STPF-0015(31)	Hwy. 9 – Hwy. 92 (S)	Conway	Hwy. 64, Sec. 7	2" Overlay/ Joint Tape
080596	STPF-0023(64)	Hwy. 60 – Hwy. 89 (S)	Faulkner	Hwy. 365, Sec. 10	Level & Overlay/ Joint Tape
080598	STPC-0058(53)	Hwy. 64 – I-40 (S)	Pope	Hwy. 124, Sec. 1	Mill & Inlay
080599	NHPP-0058(54)	Hwy. 27 – Whig Creek (S)	Pope & Yell	Hwy. 7, Secs. 13 & 14	Mill & Inlay
090535	STPR-0051(24)	Pope Co. Line – Hwy. 16 (S)	Newton	Hwy. 7, Sec. 17	Level & UTBWC
090538	STPR-0003(55)	Hwys. 5 & 178 (Sel. Secs.) (S)	Baxter	Hwy. 5, Sec. 19; Hwy. 178, Sec. 2	2" Overlay
100987	STPF-0016(85)	Hwys. 49 & 49B (Sel. Secs.) (Brookland) (S)	Craighead	Hwy. 49, Secs. 3 & 3B	Mill & Inlay/ Thin Overlay
101039	NHPP-9227(87)	Hwy. 349 – Hwy. 49 (Jonesboro) (S)	Craighead	Hwy. 91, Sec. 2	UTBWC/ Fog Sealing Shoulders
110718	NHPP-3968(2)	S. of Haynes – Hwy. 306 (S)	Lee & St. Francis	Hwy. 1, Secs. 10, 11 & 12	Mill & Inlay
110728	STPR-4868(1)	Brinkley – Palestine (Sel. Secs.) (S)	Monroe & St. Francis	Hwy. 70, Secs. 17 & 18	1" Level & Overlay/ Mill & Inlay/ Patching/ 2" Level & Overlay
110729	STPF-0068(48)	Palestine – Crittenden Co. Line (Sel. Secs.) (S)	St. Francis	Hwy. 70, Secs. 18 & 19	Overlay

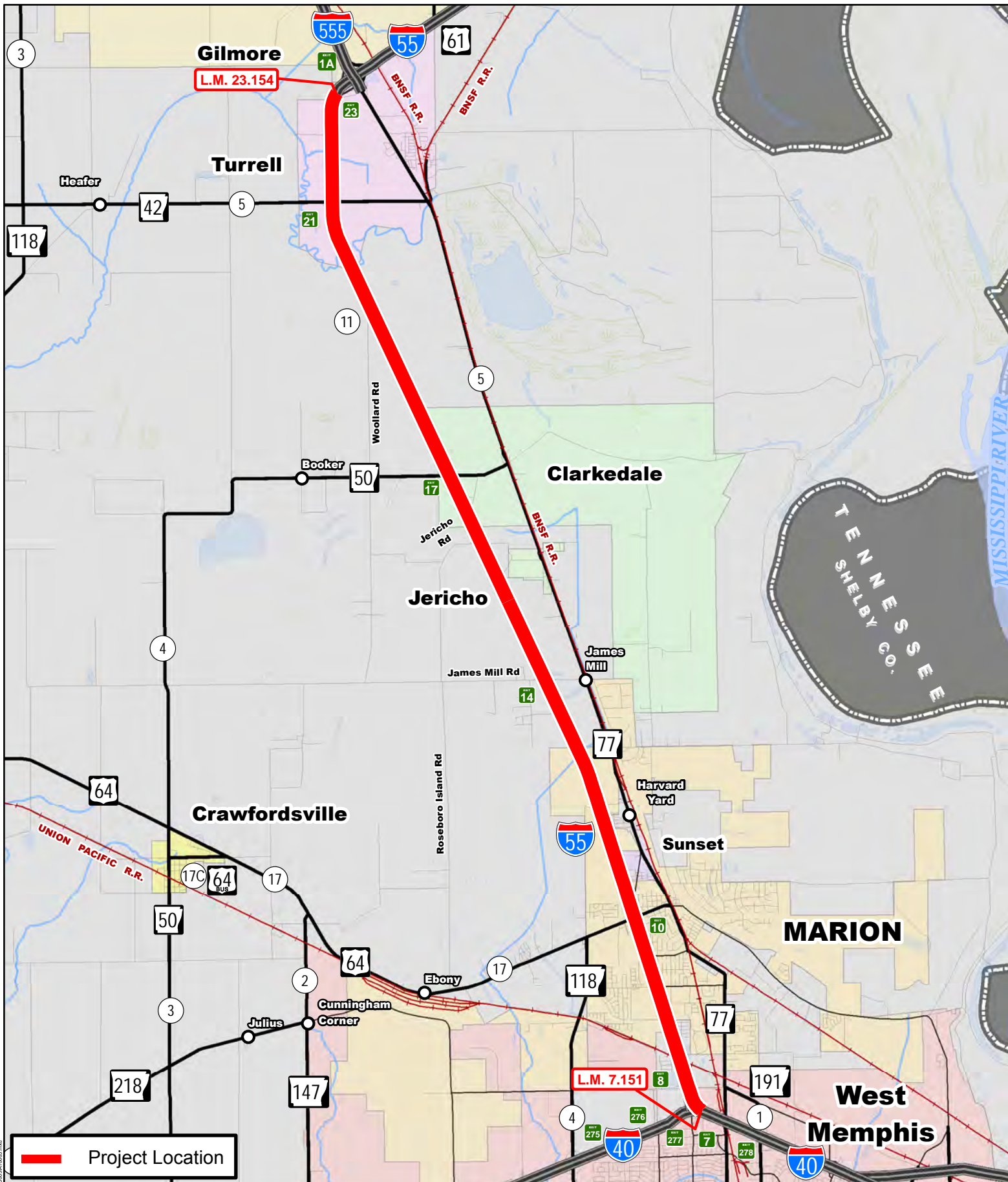
PARAGOULD



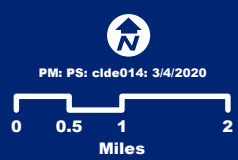
Job A00005
Carroll Rd. – Hwy. 49 (Paragould) (S)
Hwy. 412, Sec. 8
Greene County



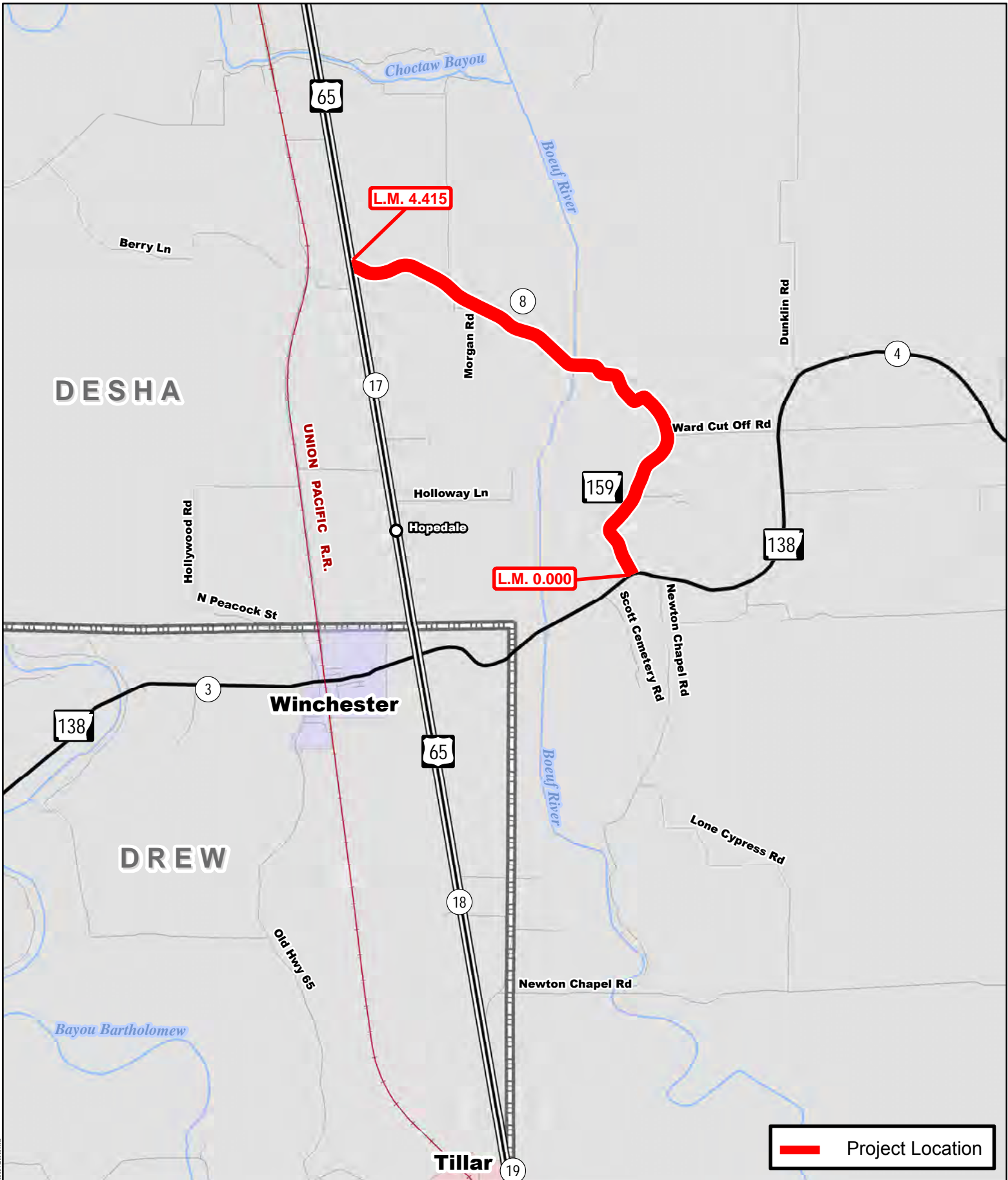
Document Path: \\sart\p\pgram\Contract\5646\56460005\A00005.mxd



Job A10005
I-40 – I-55 (S)
 I-55, Sec. 11
 Crittenden County



Document Path: \\sct\p\Programs\Contractors\Bids\2020\A10005\A10005.dwg

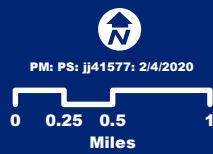


 Project Location

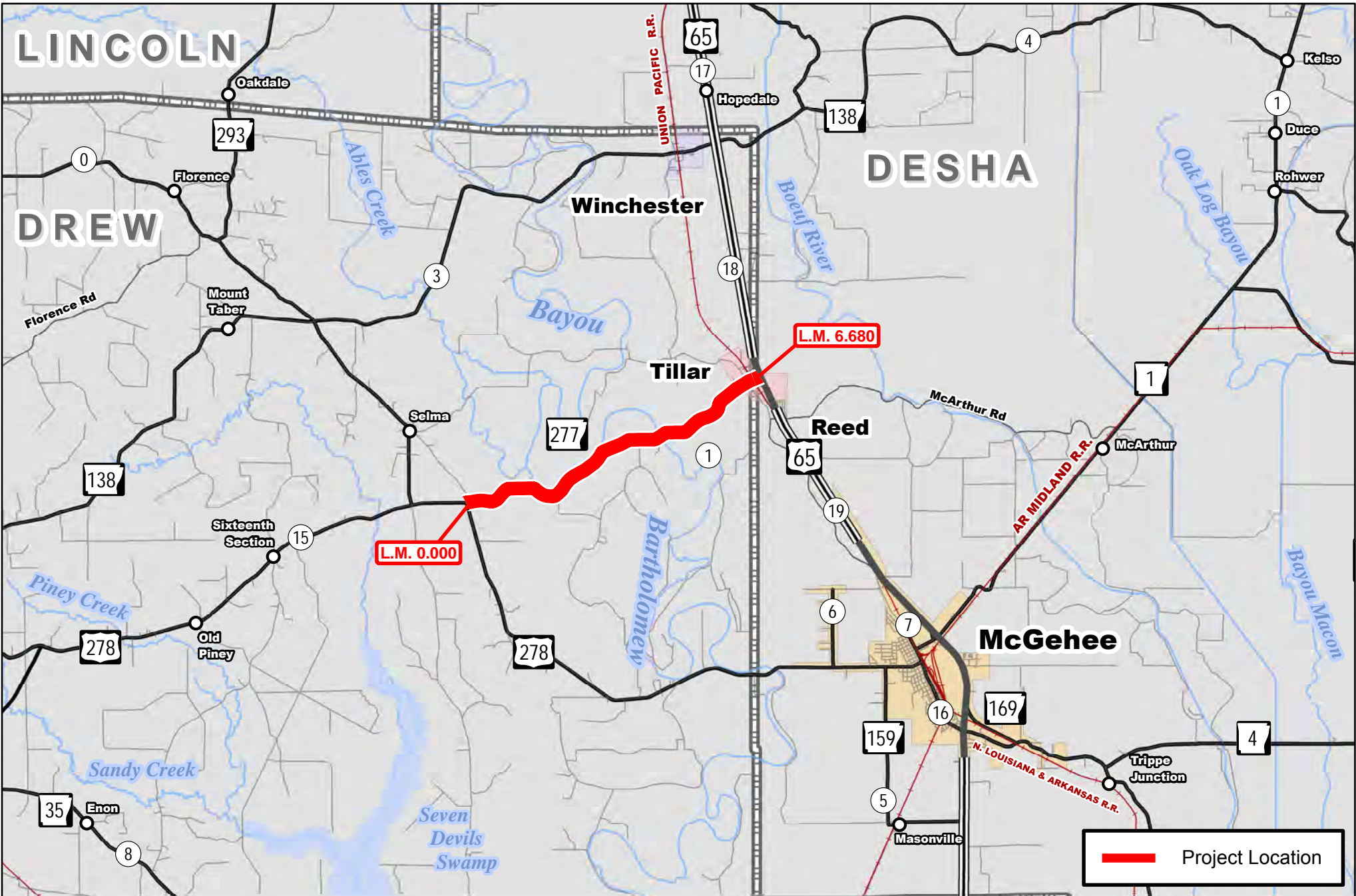
Job A20006

Hwy. 138 – Hwy. 65 (S)

Hwy. 159, Sec. 8
Desha County



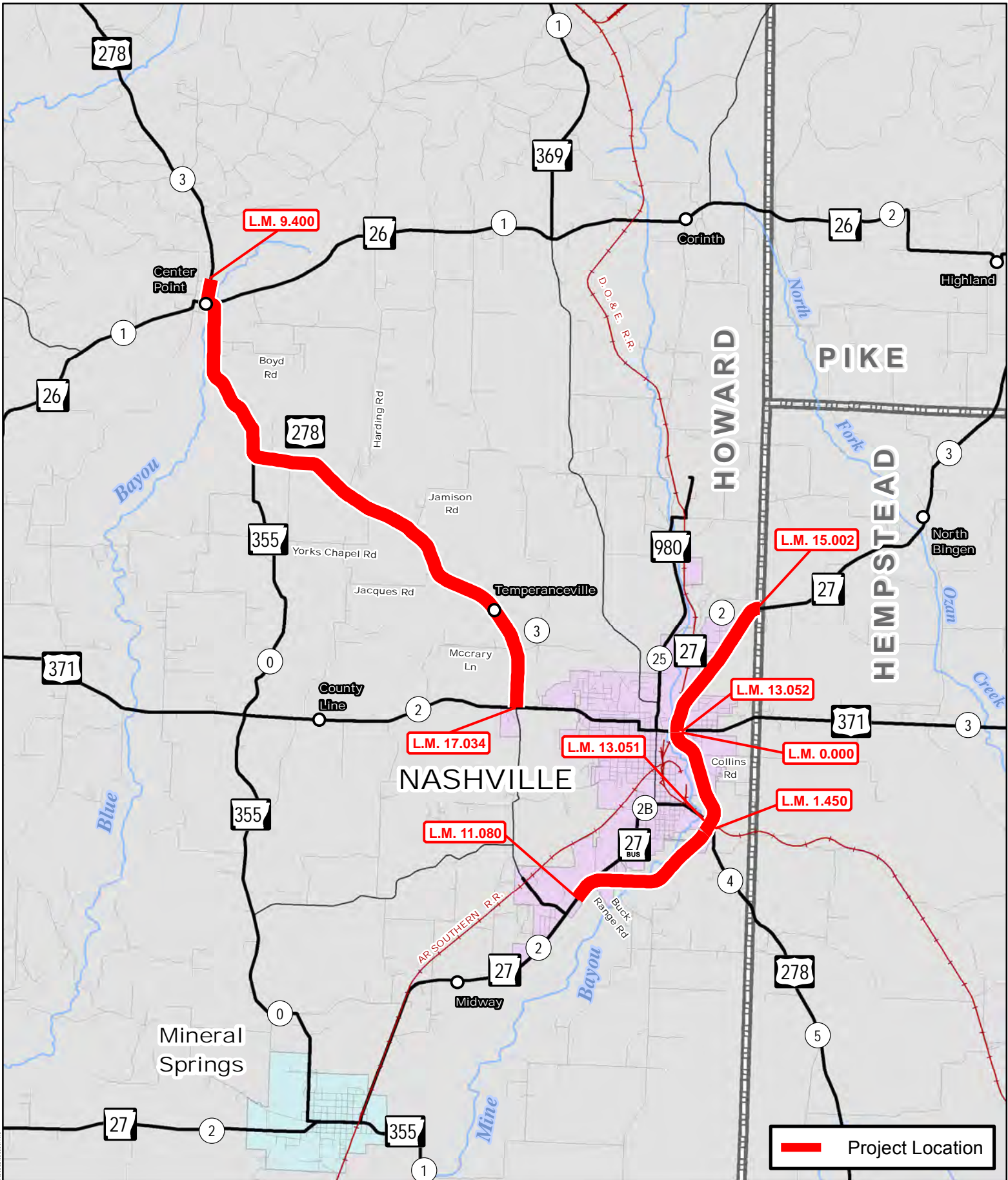
Document Path: \\snp\p\proj\mhc\contract\4\Desha\41577\2020\A20006.dwg



Job A20007
Hwy. 278 – Hwy. 65 (S)
Hwy. 277, Sec. 1
Drew and Desha Counties



Document Path: \\ar11g\Program\Contract\56\enon\A20007\A20007.mxd



Job A30002

Hwys. 27 & 278 (Sel. Secs.) (Nashville) (S)

Hwy. 278, Secs. 3 & 4

Hwy. 27, Sec. 2

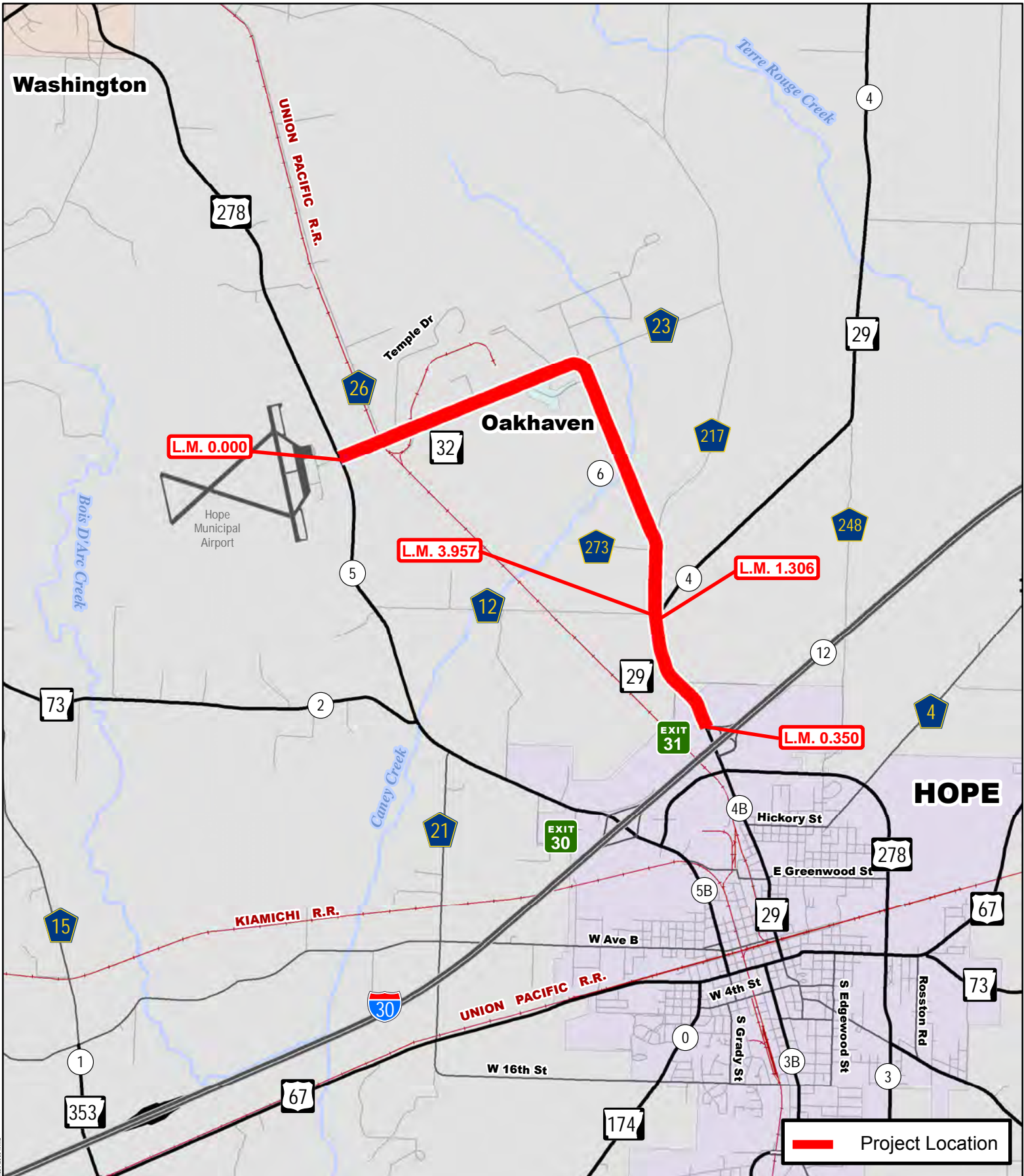
Howard County



PM: PS: jj41577: 1/28/2020

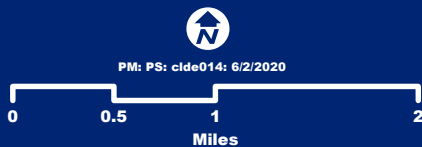


Document Path: C:\Users\j41577\Desktop\Map\A30002\A30002.mxd

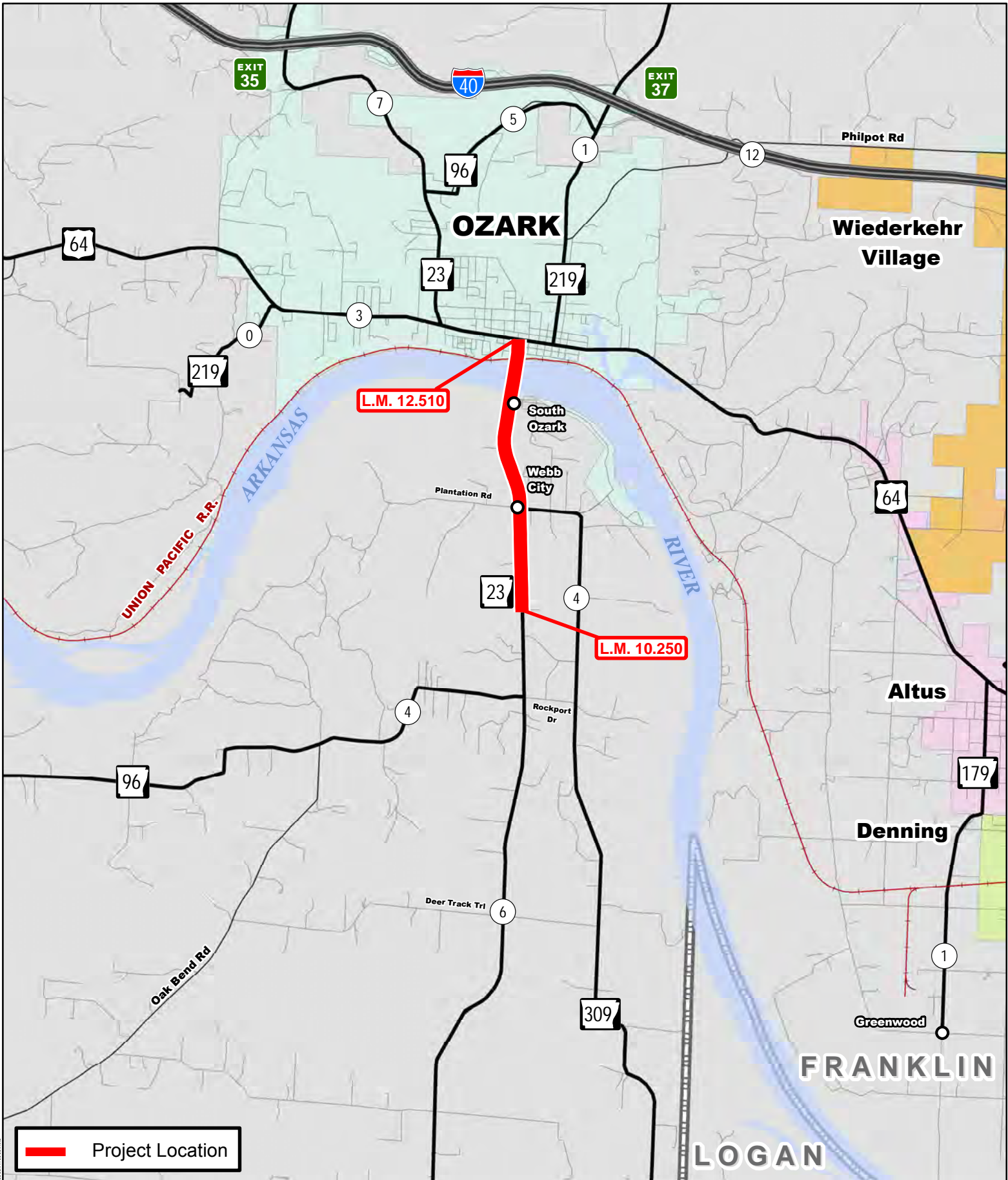


Job A30004

I-30 – Hwy. 278 (S)
 Hwy. 29, Sec. 4
 Hwy. 32, Sec. 6
 Hempstead County



Document Path: C:\work\DOT\GIS\14\Home\Project\A30004\A30004.mxd



— Project Location

Job A40006

Ozark – South (S)

Hwy. 23, Sec. 6
Franklin County

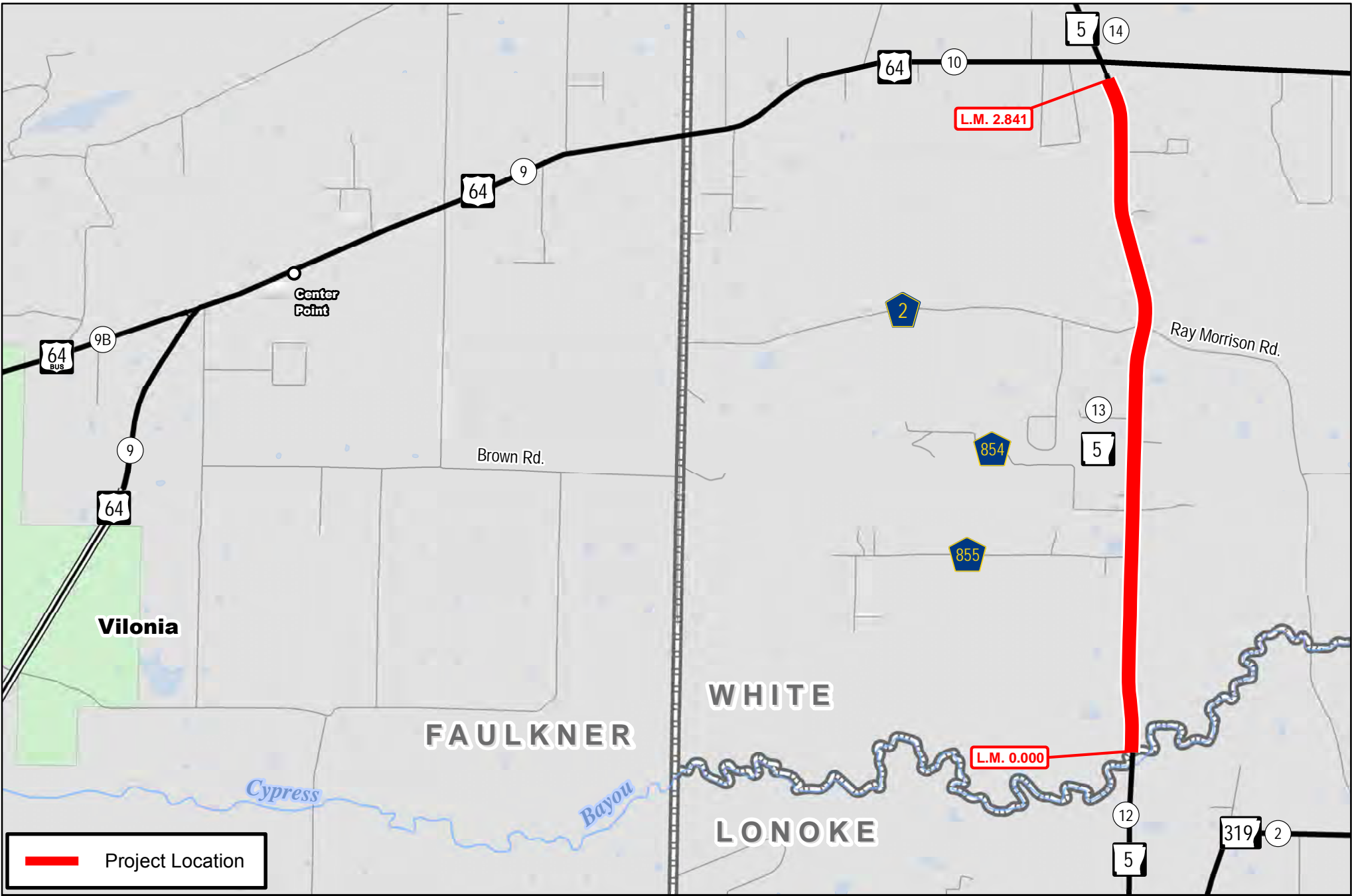


PM: PS: jj41577: 2/4/2020

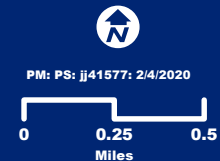
0 0.25 0.5 1
Miles



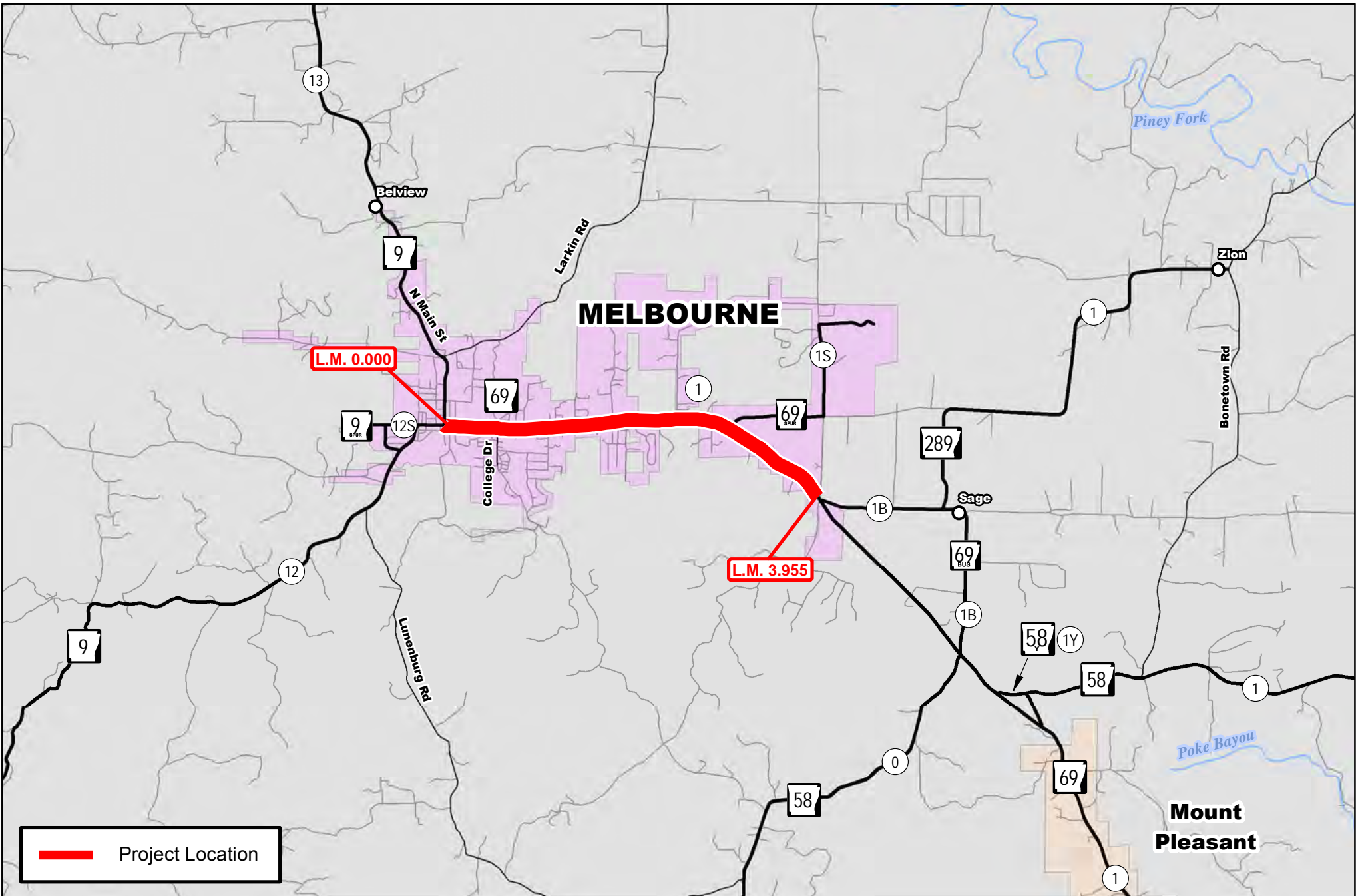
Document Path: \\snp1\p\proj\contract\40006\40006.dwg



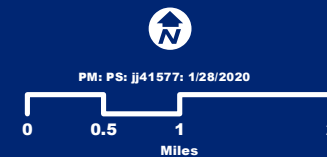
Job A50002
Lonoke Co. Line – Hwy. 64 (S)
Hwy. 5, Sec. 13
White County



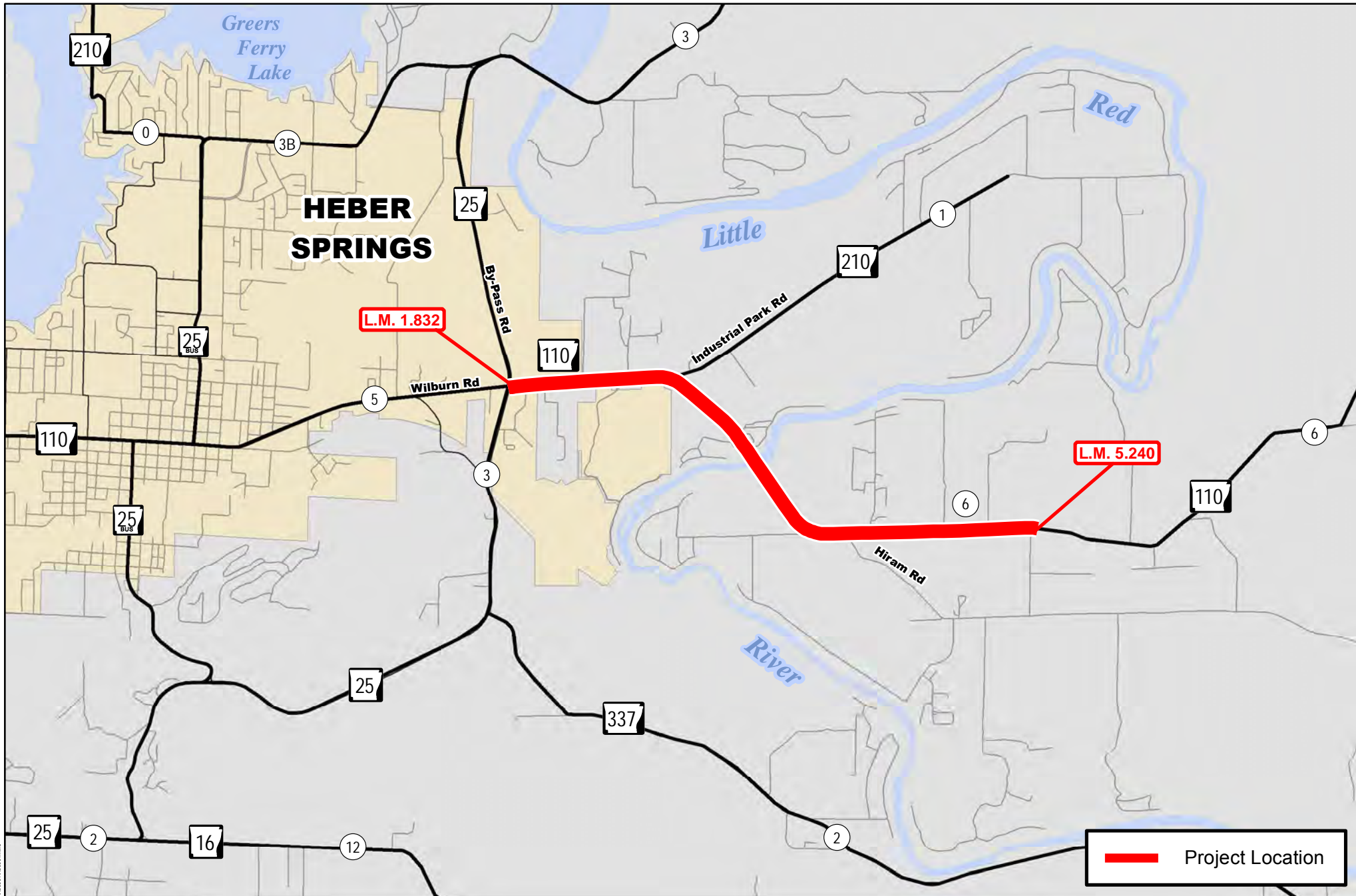
Document Path: \\sart1\p\pgram\Com\arc\50000\A50002.dwg



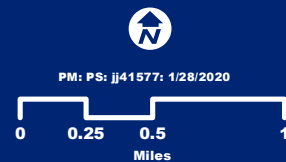
Job A50003
Hwy. 9 – Hwy. 69B (Melbourne) (S)
Hwy. 69, Sec. 1
Izard County



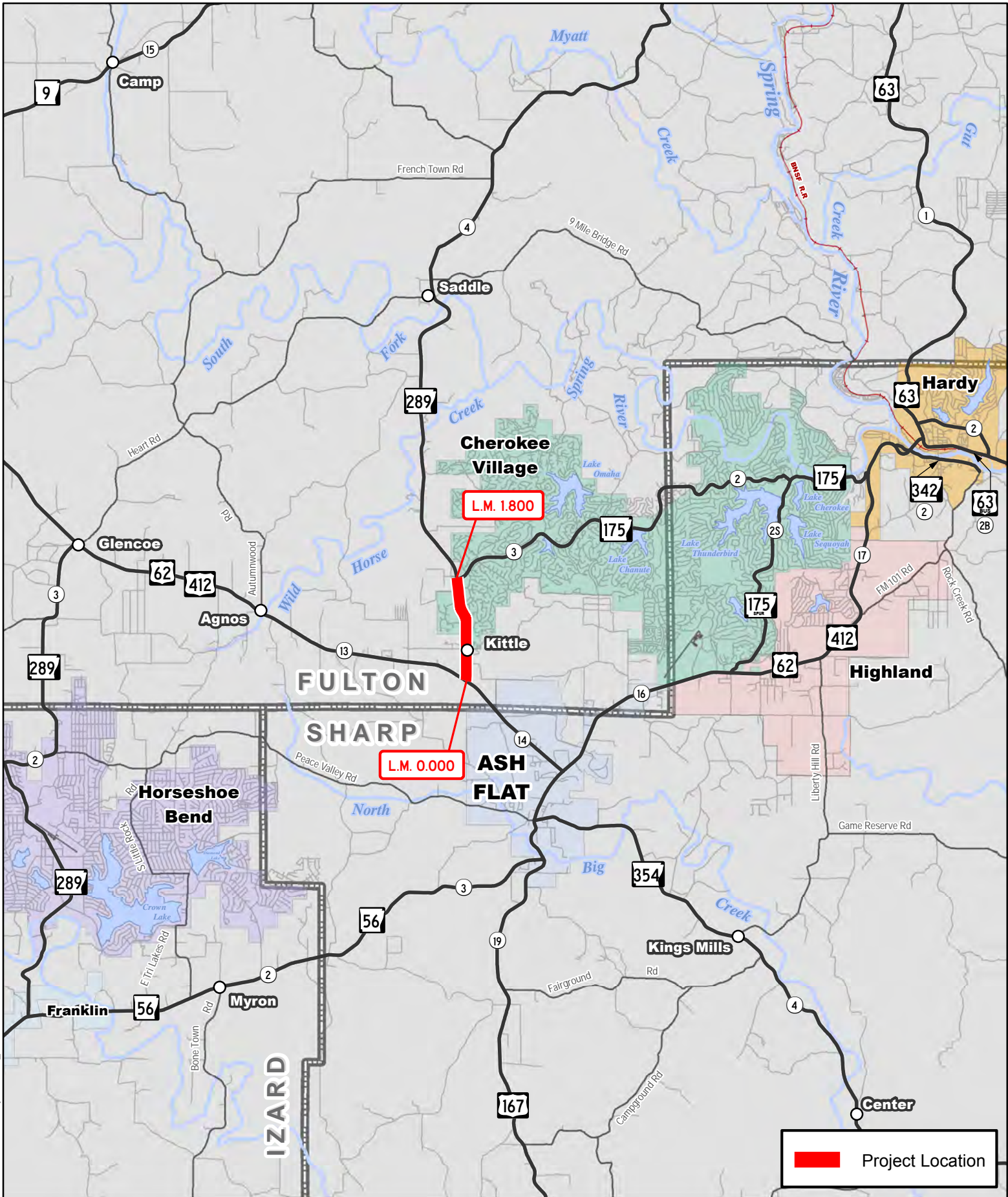
Document Path: C:\Users\jj41577\OneDrive\AR\44444444\m00000000000000000000.mxd



Job A50004
Hwy. 25 – East (S)
Hwy. 110, Sec. 6
Cleburne County



Document Path: C:\Users\j41577\Desktop\A50004\A50004.mxd

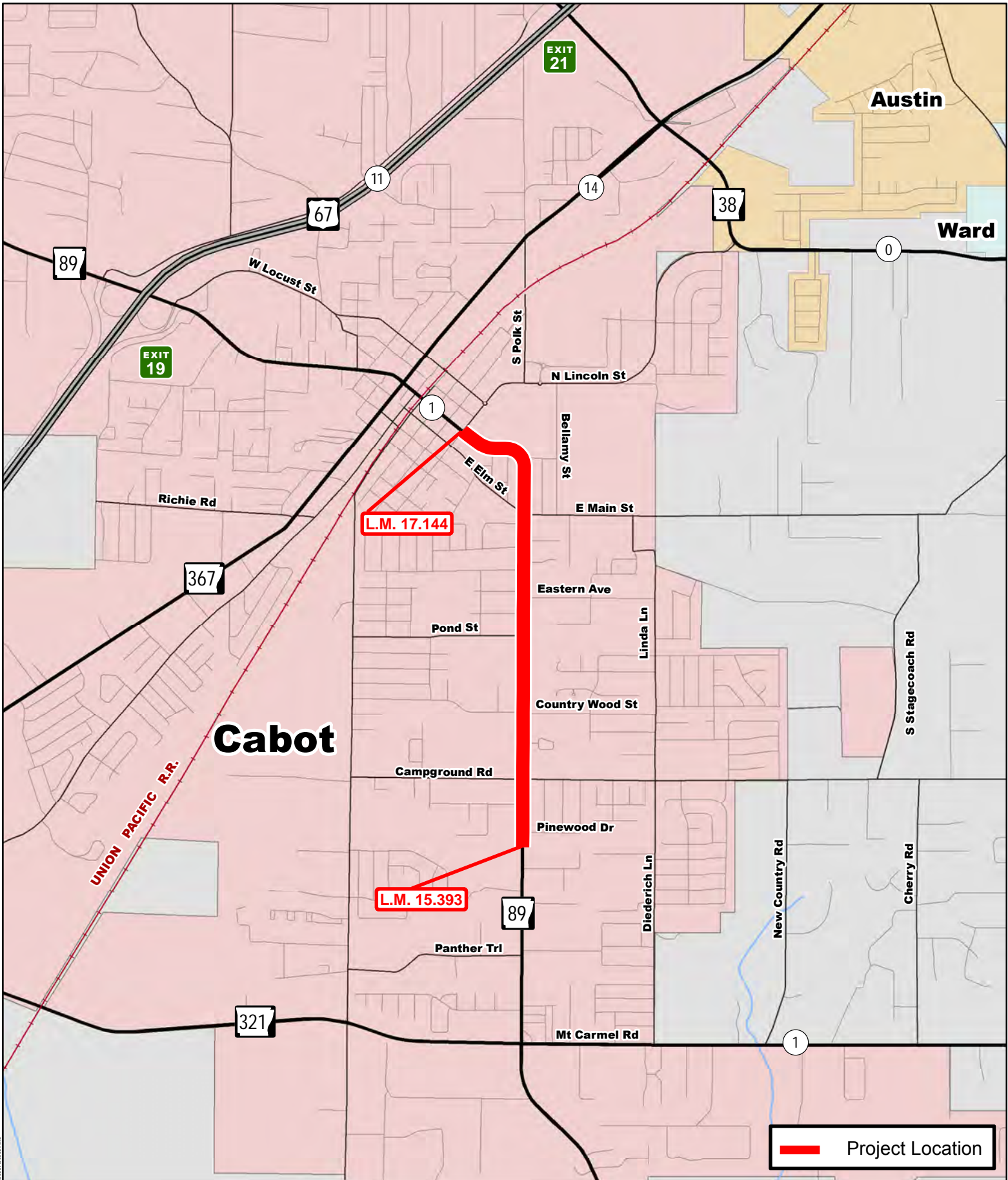


Job A50007
Hwy. 62 – Hwy. 175 (S)
 Hwy. 289 Sec. 4
 Fulton County



PM: PS: cide014: 8/14/2020





 Project Location

Job A60003

Pinewood Dr. – Lincoln St. (Cabot) (S)

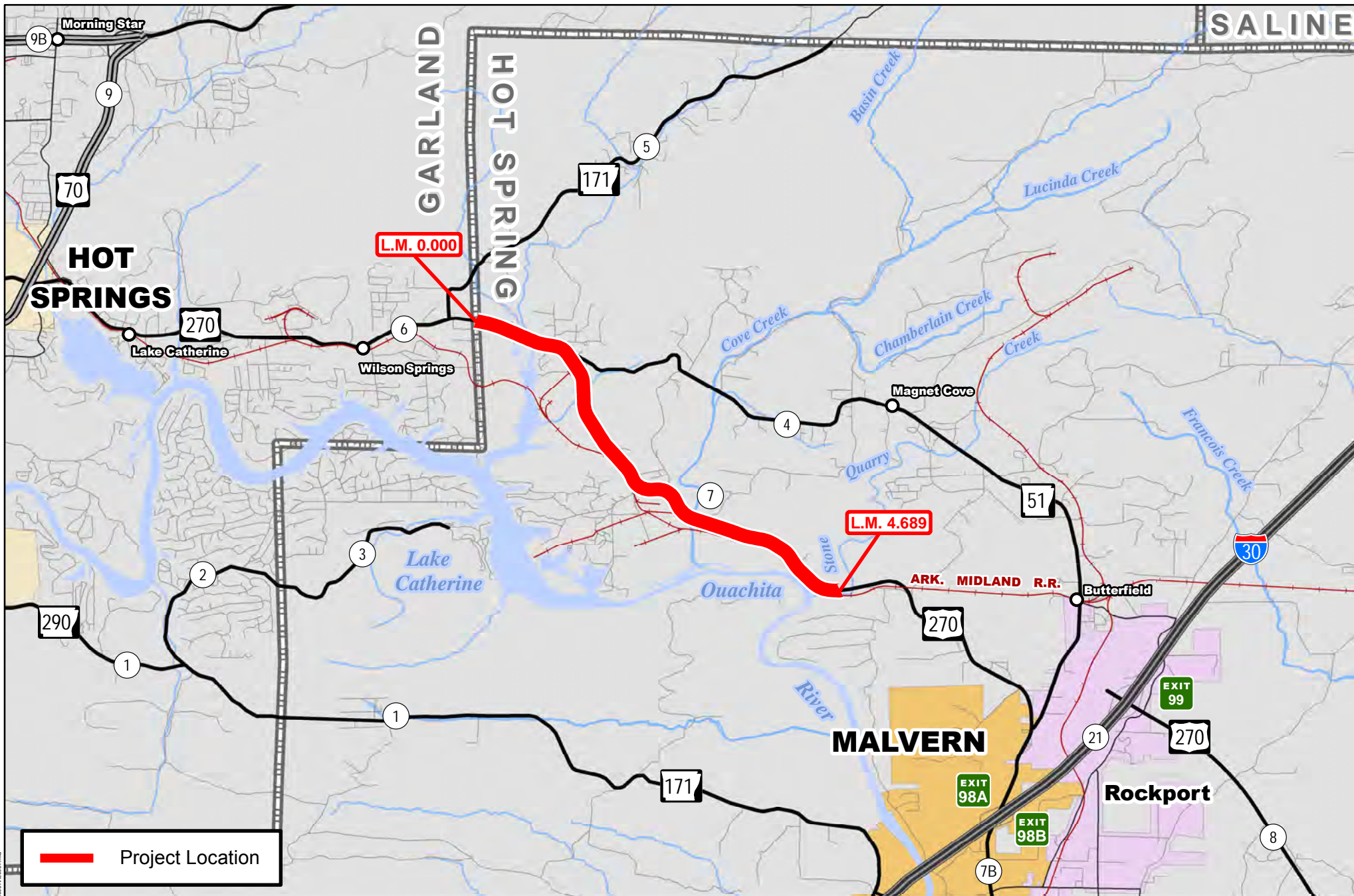
Hwy. 89, Sec. 1
Lonoke County



PM: PS: clde014: 2/5/2020



Document Path: \\sct\p\program\contract\clde\clde014\2020\A60003.mxd

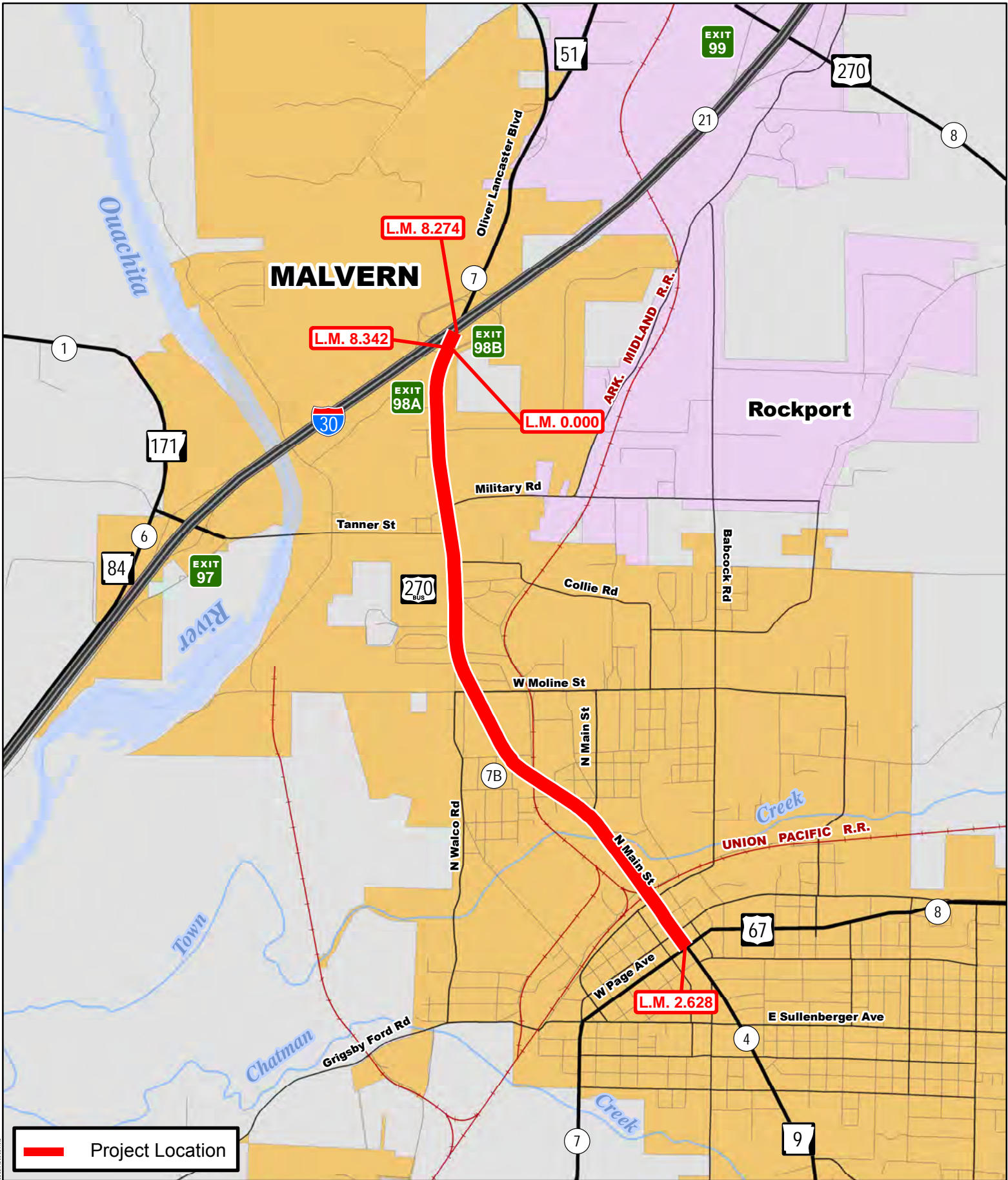


Job A60004
Garland Co. Line – Stone Quarry Creek (S)
 Hwy. 270, Sec. 7
 Hot Spring County

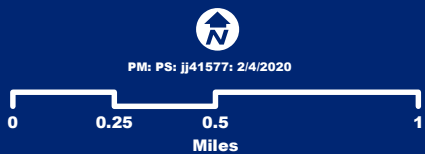


PM: PS: jj41577: 2/4/2020

Document Path: \\sart1\p\pgram\Contract\660004\A60004.mxd



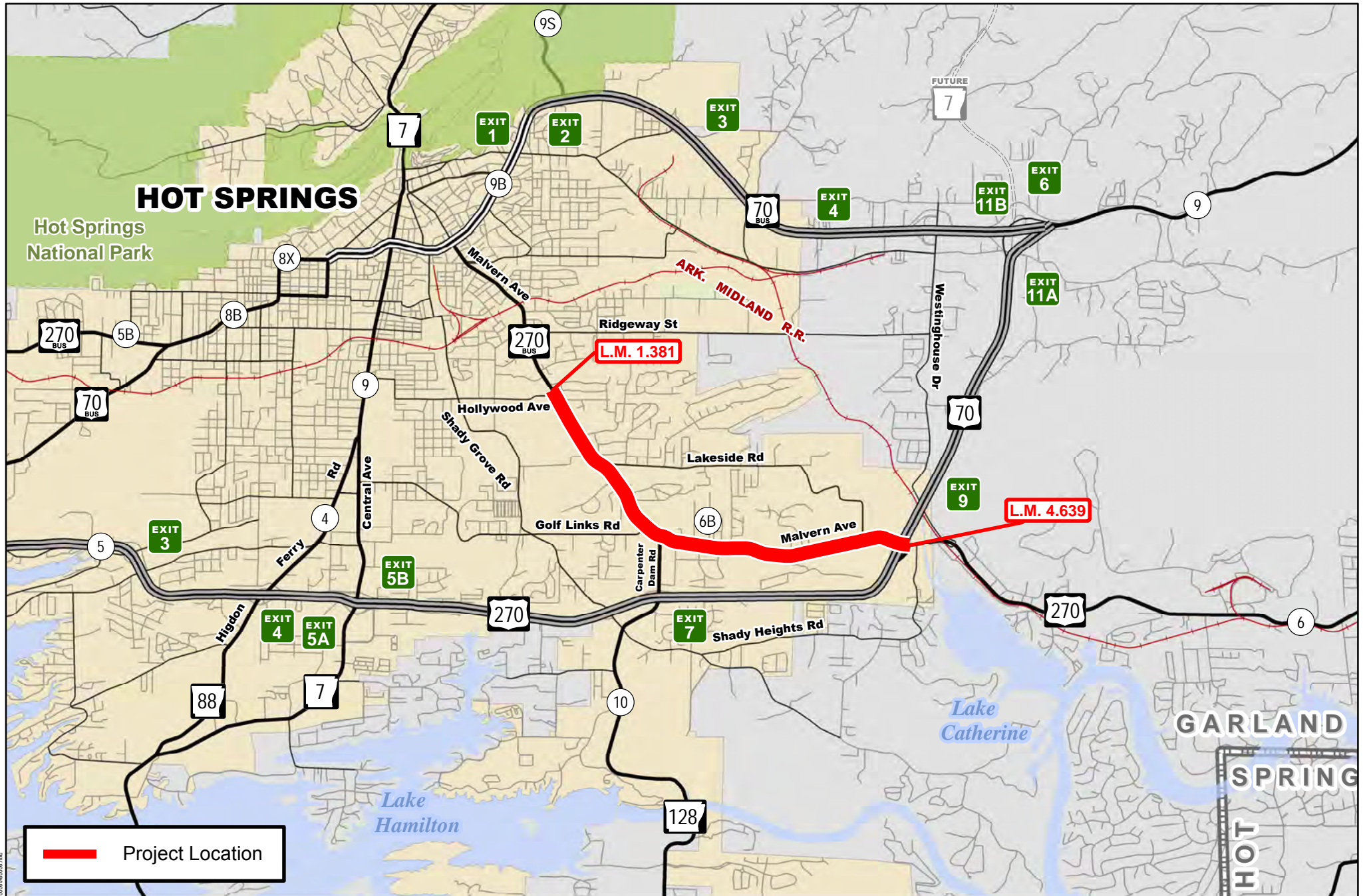
Job A60005
I-30 – Hwy. 67 (Malvern) (S)
 Hwy. 270, Sec. 7B
 Hot Spring County



Document Path: \\snp\pgr\proj\contract\4\contract\46209\46209.dwg

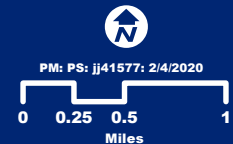
HOT SPRINGS

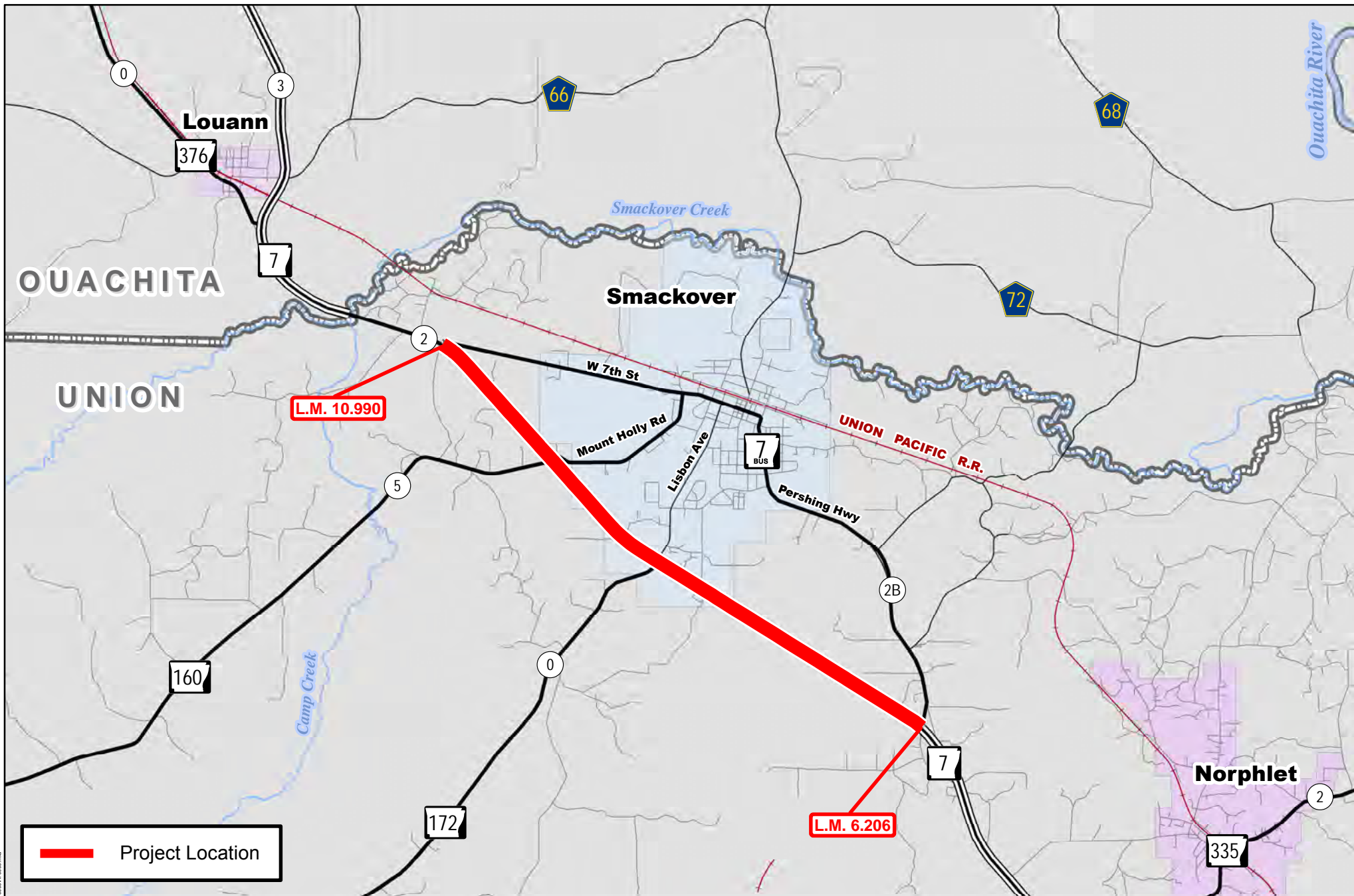
Hot Springs National Park



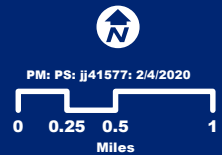
— Project Location

Job A60006
Hollywood Ave. – Hwy. 270 (Hot Springs) (S)
Hwy. 270, Sec. 6B
Garland County

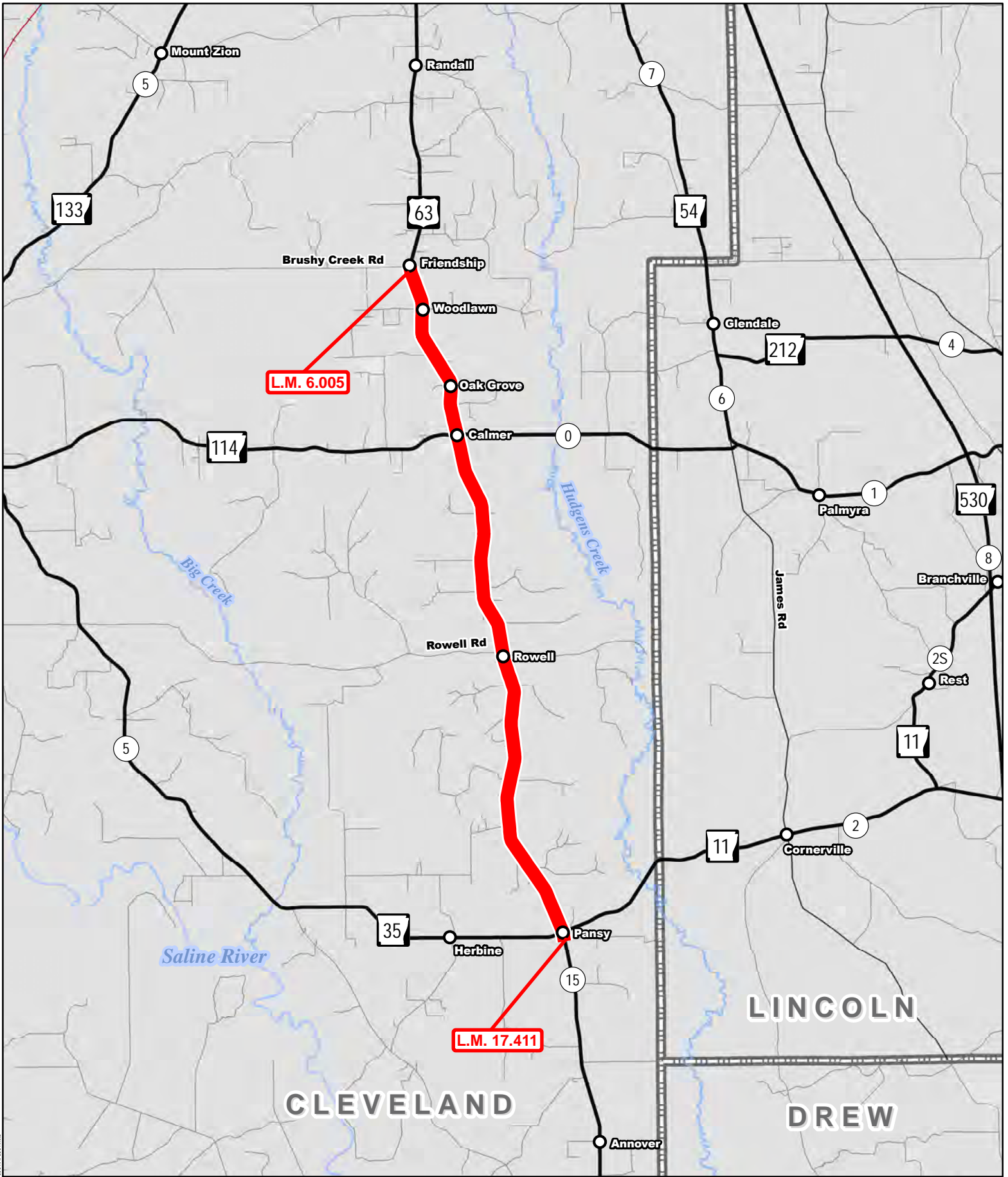




Job A70003
Hwy. 7B – Hwy. 7B (Smackover) (S)
Hwy. 7, Sec. 2
Union County



Document Path: \\s111\p1\Programs\Contractors\A70003\A70003.mxd



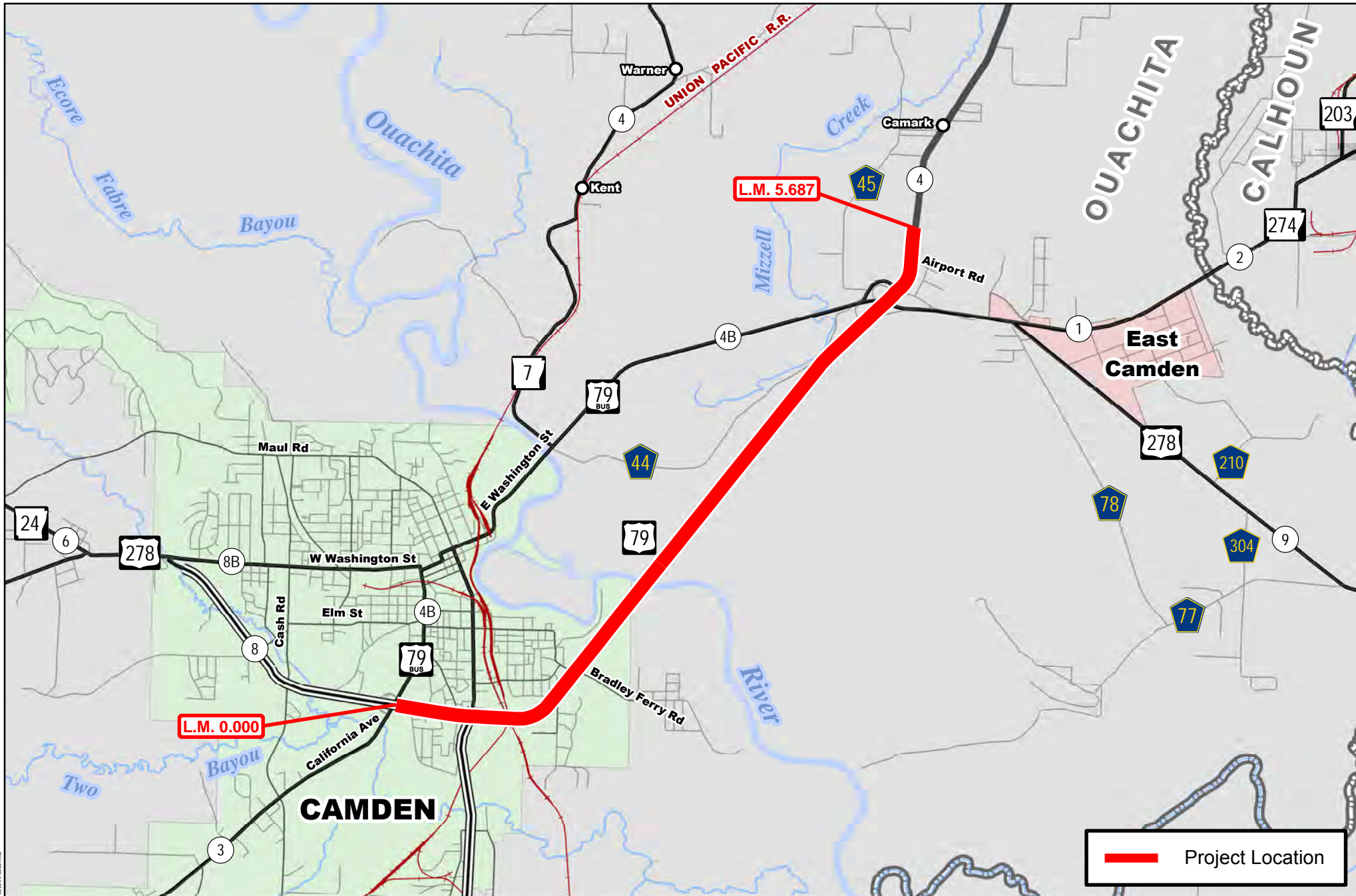
Job A70004
Hwy. 35 – North (S)
 Hwy. 63, Sec. 15
 Cleveland County



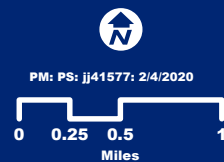
PM: PS: jj41577: 2/4/2020



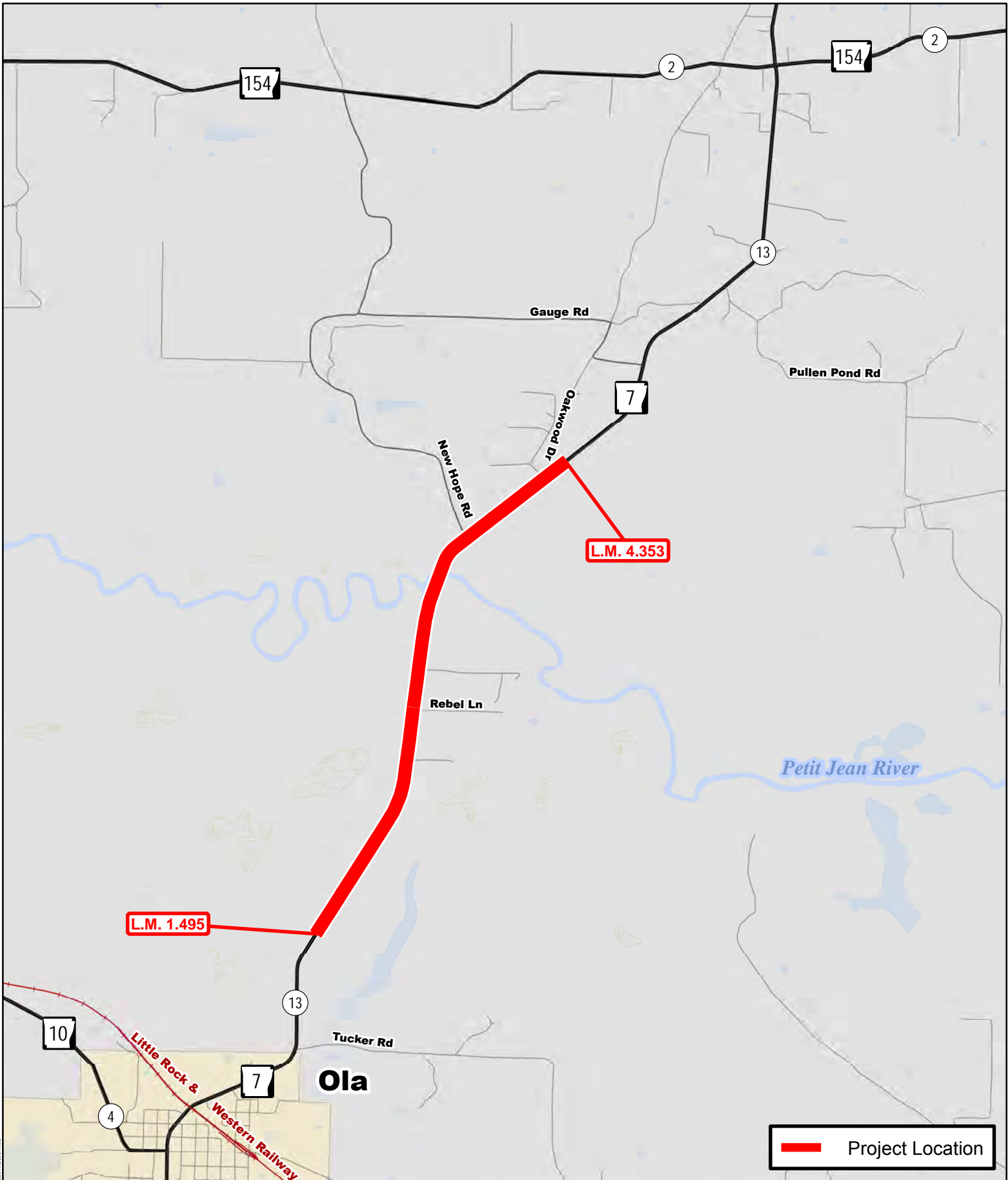
Document File: h:\proj\p9\proj\contracts\4\03\06\17\0309_001.dwg



Job A70005
Hwy. 79B – Airport Rd. (S)
 Hwy. 79, Sec. 4
 Ouachita County



Document Path: \\net1\p\pgram\Contract\5646\Drawings\A70005\A70005.mxd



 Project Location

Job A80001

Ola – Oakwood Dr. (S)

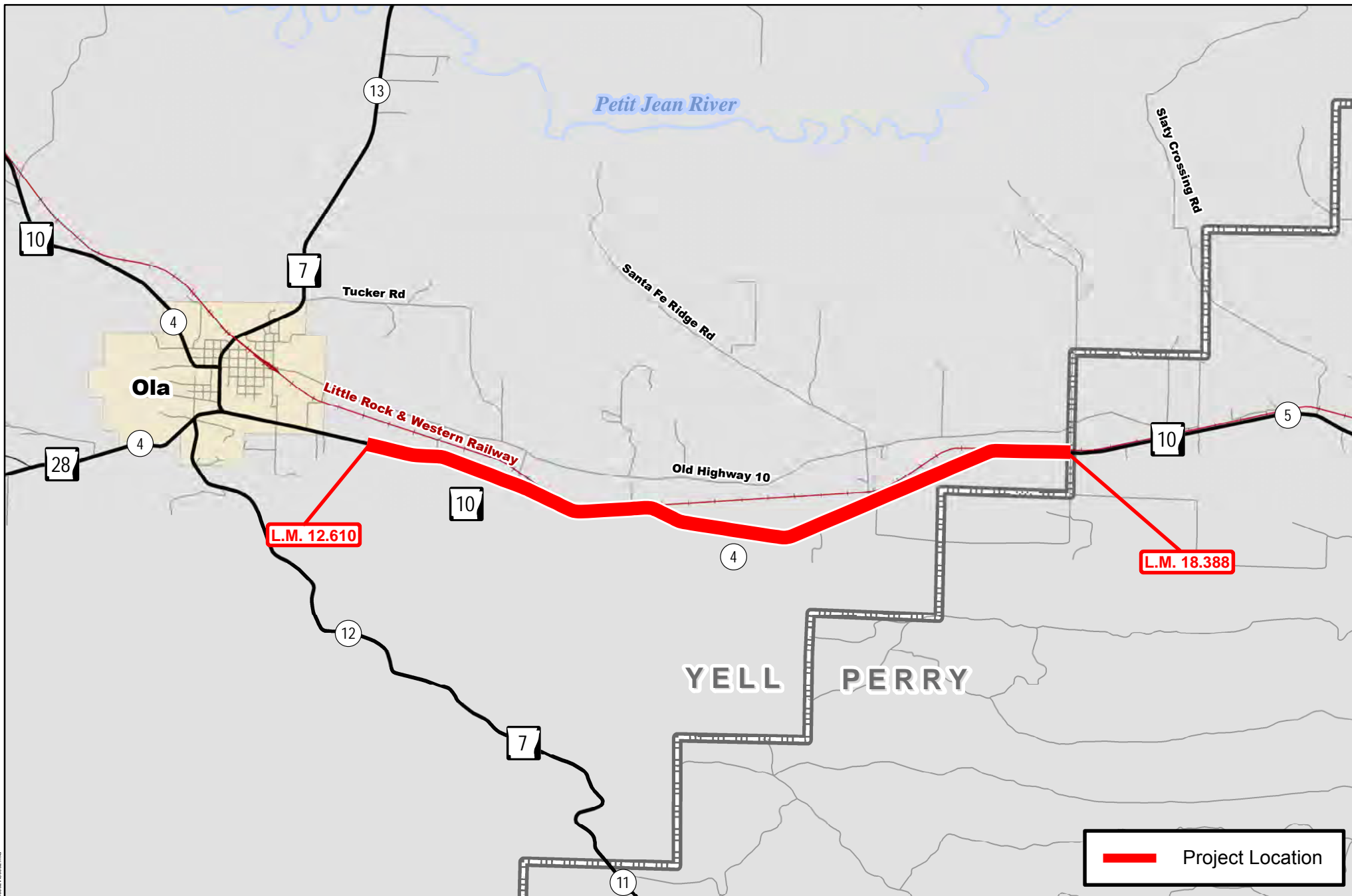
Hwy. 7, Sec. 13

Yell County



PM: PS: jj41577: 2/4/2020





Document Path: \\s111g1p\pdm\Comps\A80002\A80002.mxd

Job A80002

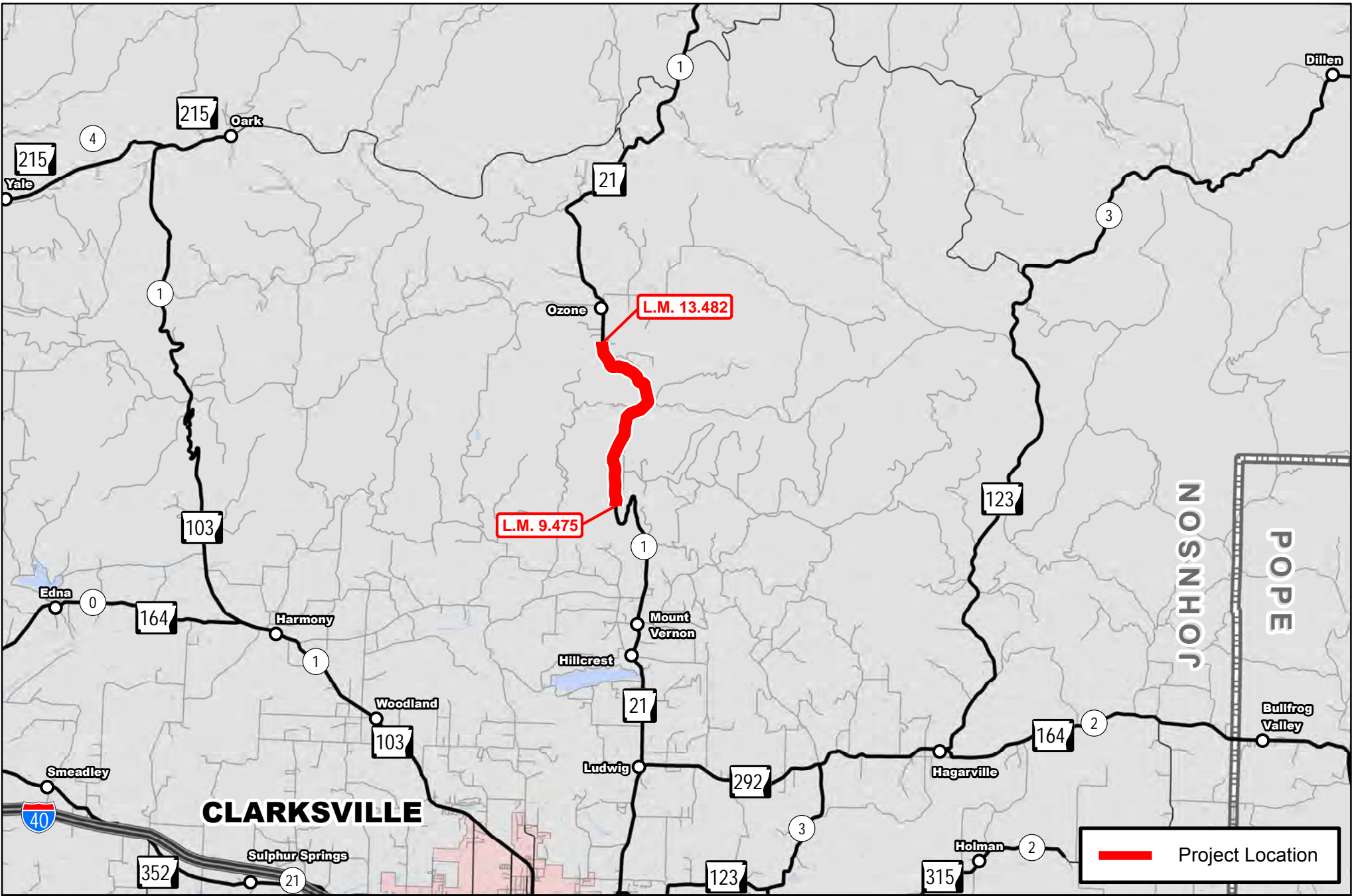
E. of Ola – Perry Co. Line (S)

Hwy. 10, Sec. 4
Yell County

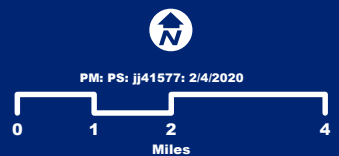


PM: PS: jj41577: 2/4/2020





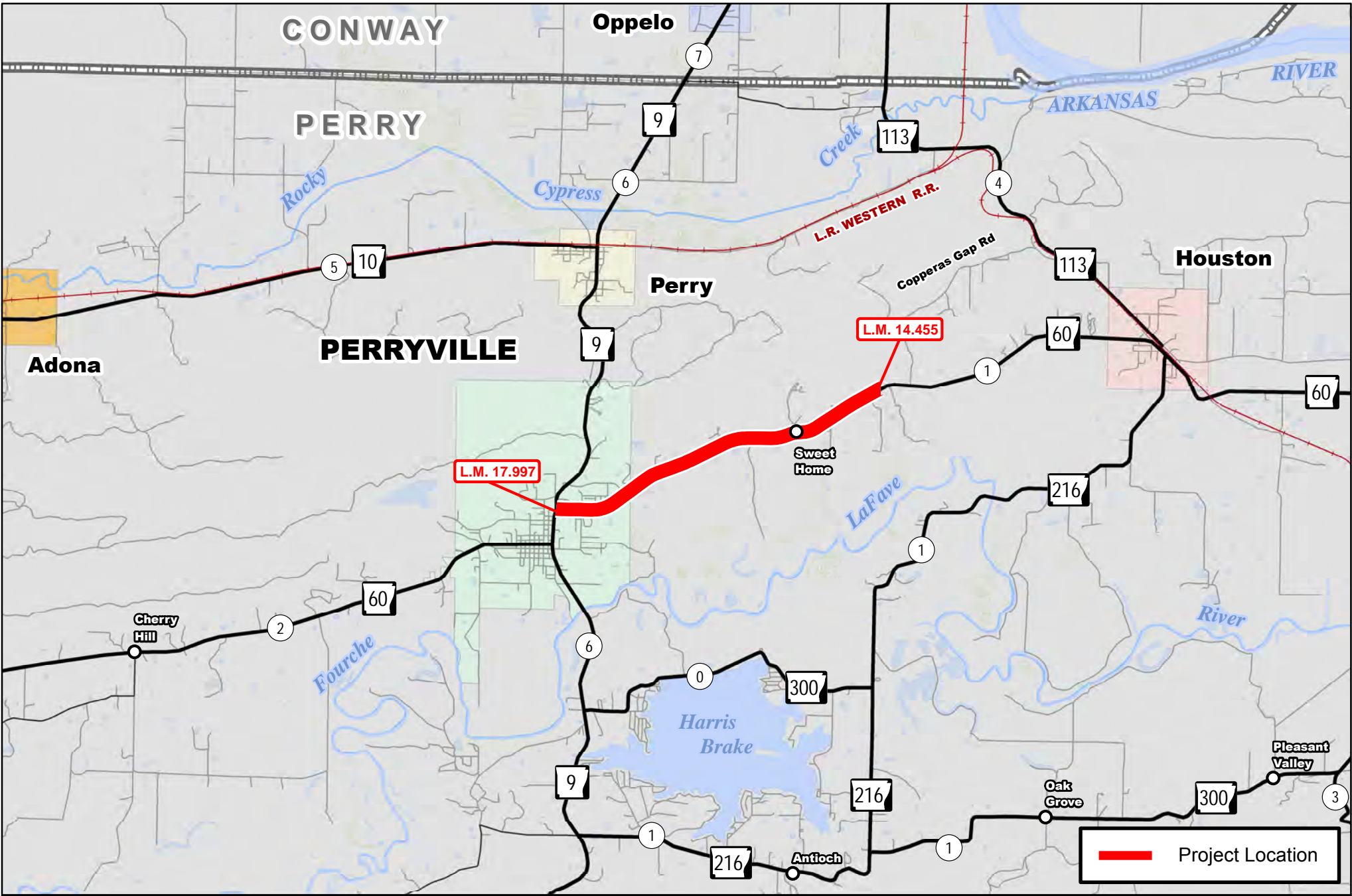
Job A80003
Mount Vernon – Ozone (Sel. Sec.) (S)
Hwy. 21, Sec. 1
Johnson County



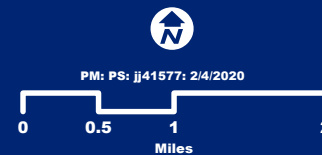
 Project Location



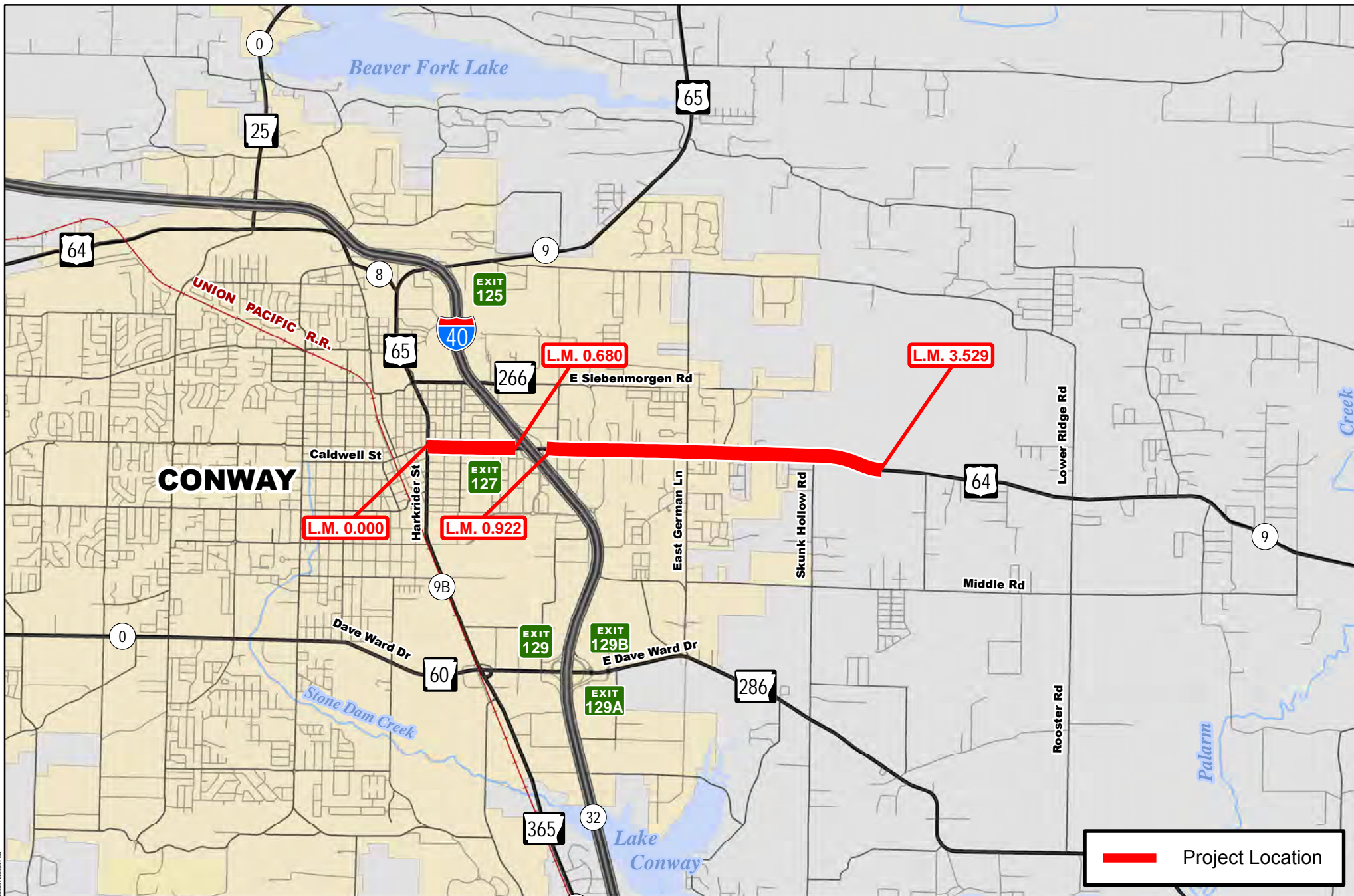
Document Path: \\net1\p\Program\Contract\5636\Drawings\A80003.dwg



Job A80004
Sweet Home – Hwy. 9 (S)
 Hwy. 60, Sec. 1
 Perry County



Document Path: \\sart\p\pgram\Contract\800004\A80004.mxd



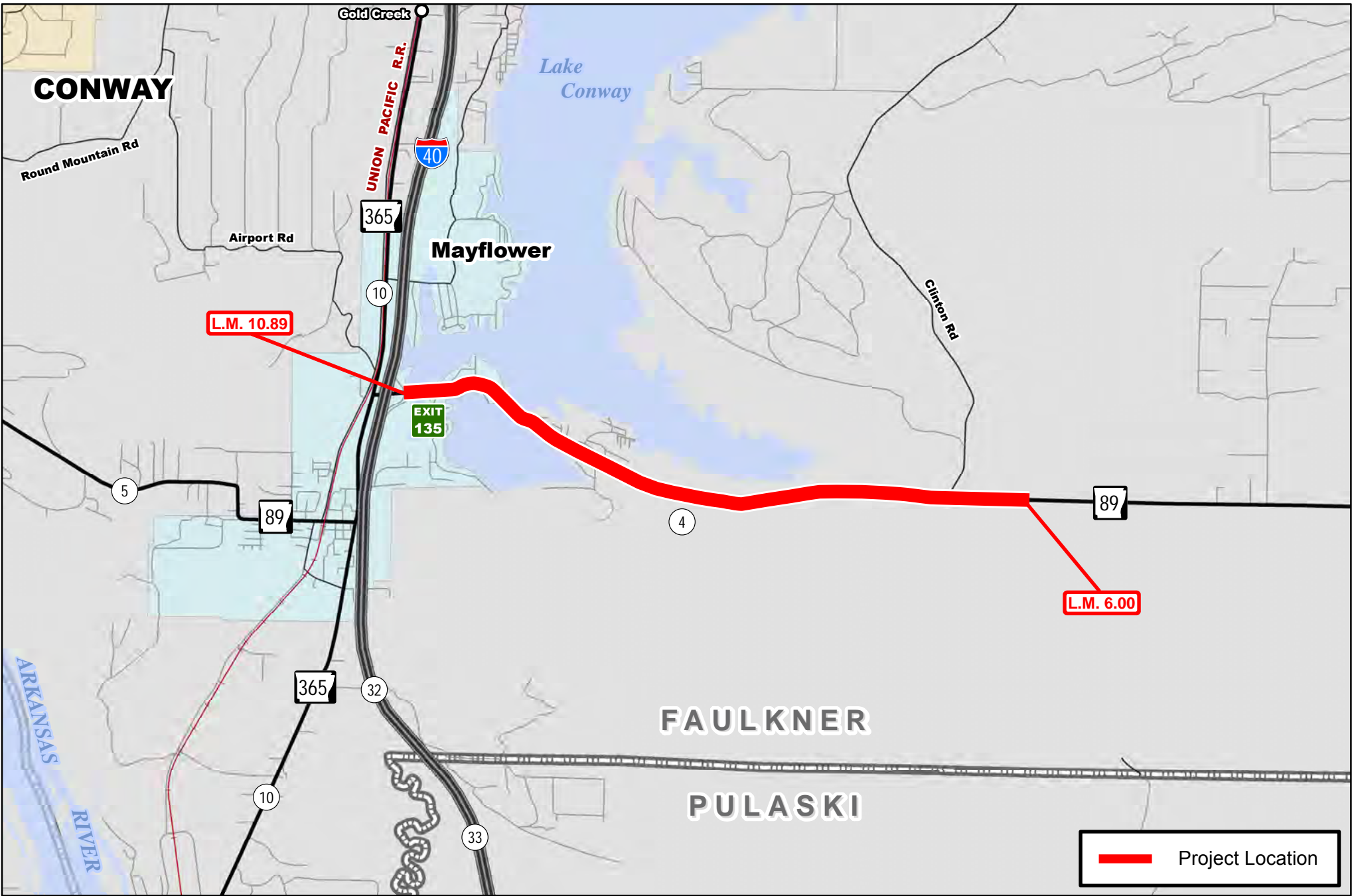
Job A80006
Hwy. 65B – East (Sel. Secs.) (Conway) (S)
Hwy. 64, Sec. 9
Faulkner County



PM: PS: jj41577: 2/5/2020



Document Path: \\sart\p\Program\Contract\5646\Drawings\A80006.dwg



 Project Location

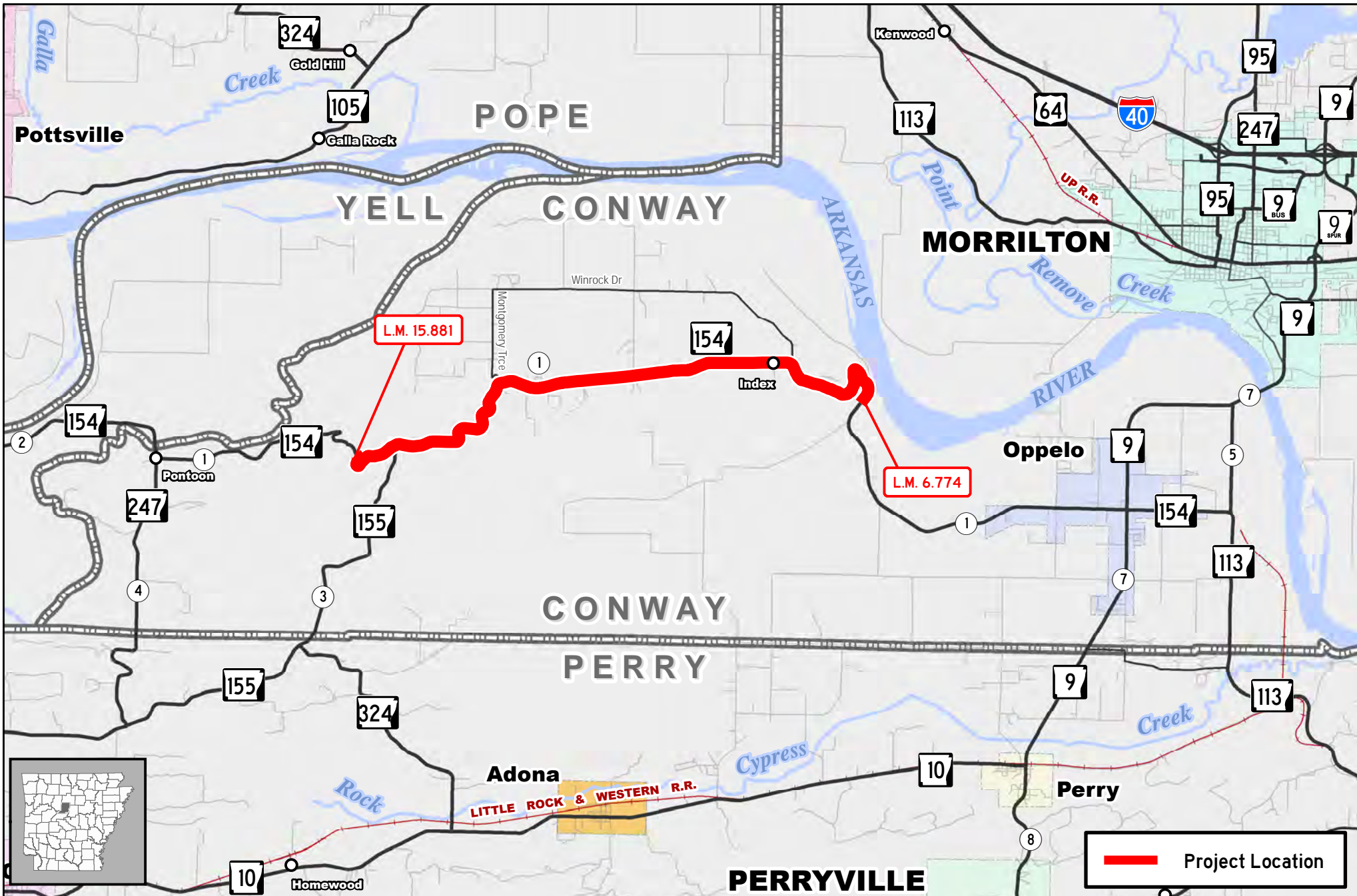
Job A80007
Clinton Rd. – I-40 (S)
 Hwy. 89, Sec. 4
 Faulkner County



PM: PS: jj41577: 2/5/2020



Document Path: \\sart1\p\program\contracts\800007\A80007.mxd



Job A80008
Oppelo – West (Sel. Sec.) (S)
 Hwy. 154, Sec. 1
 Conway County

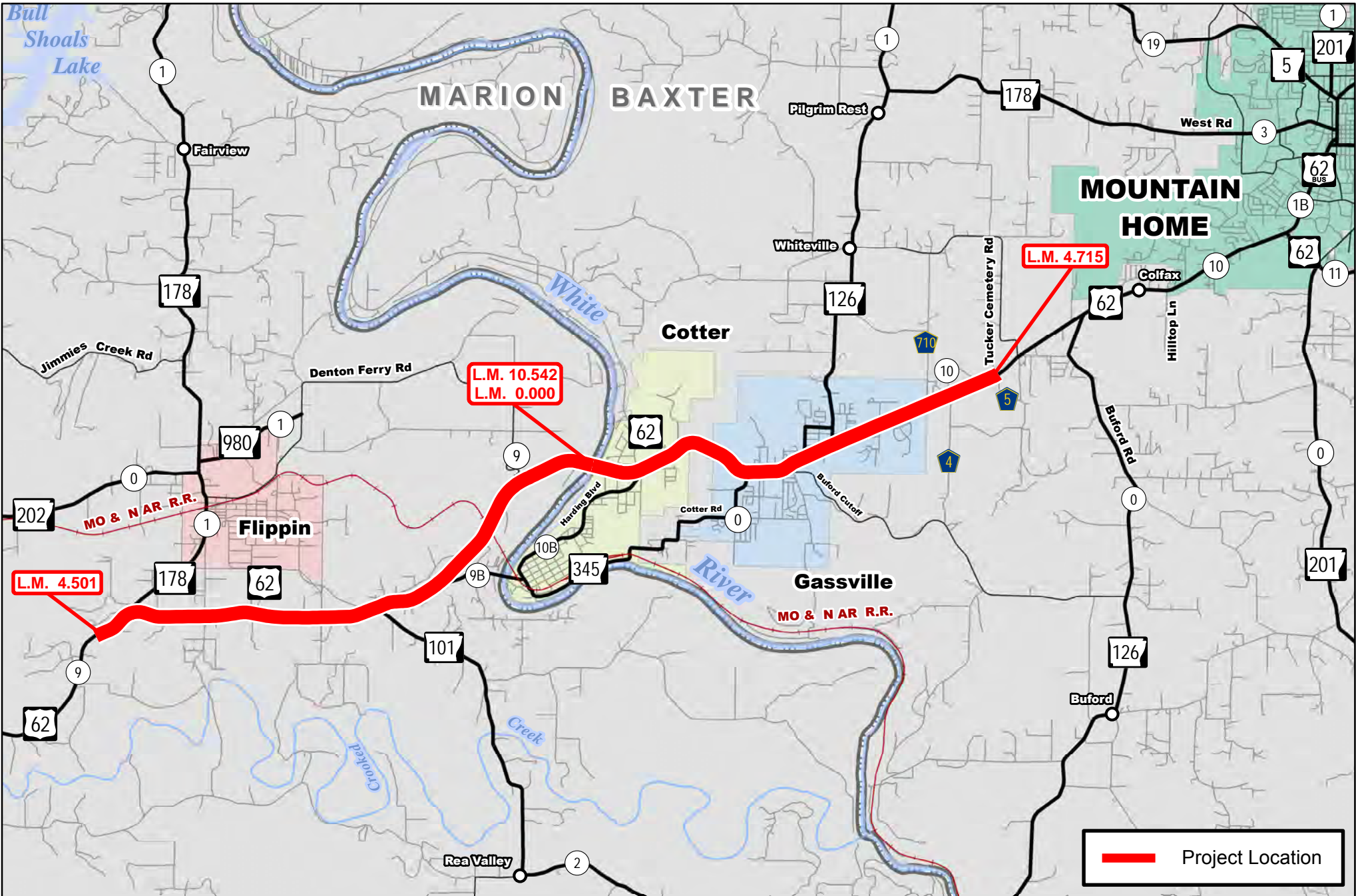
 Project Location



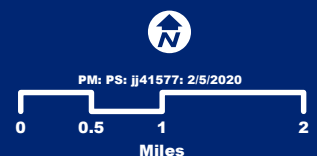
AR DOT
 ARKANSAS DEPARTMENT
 OF TRANSPORTATION



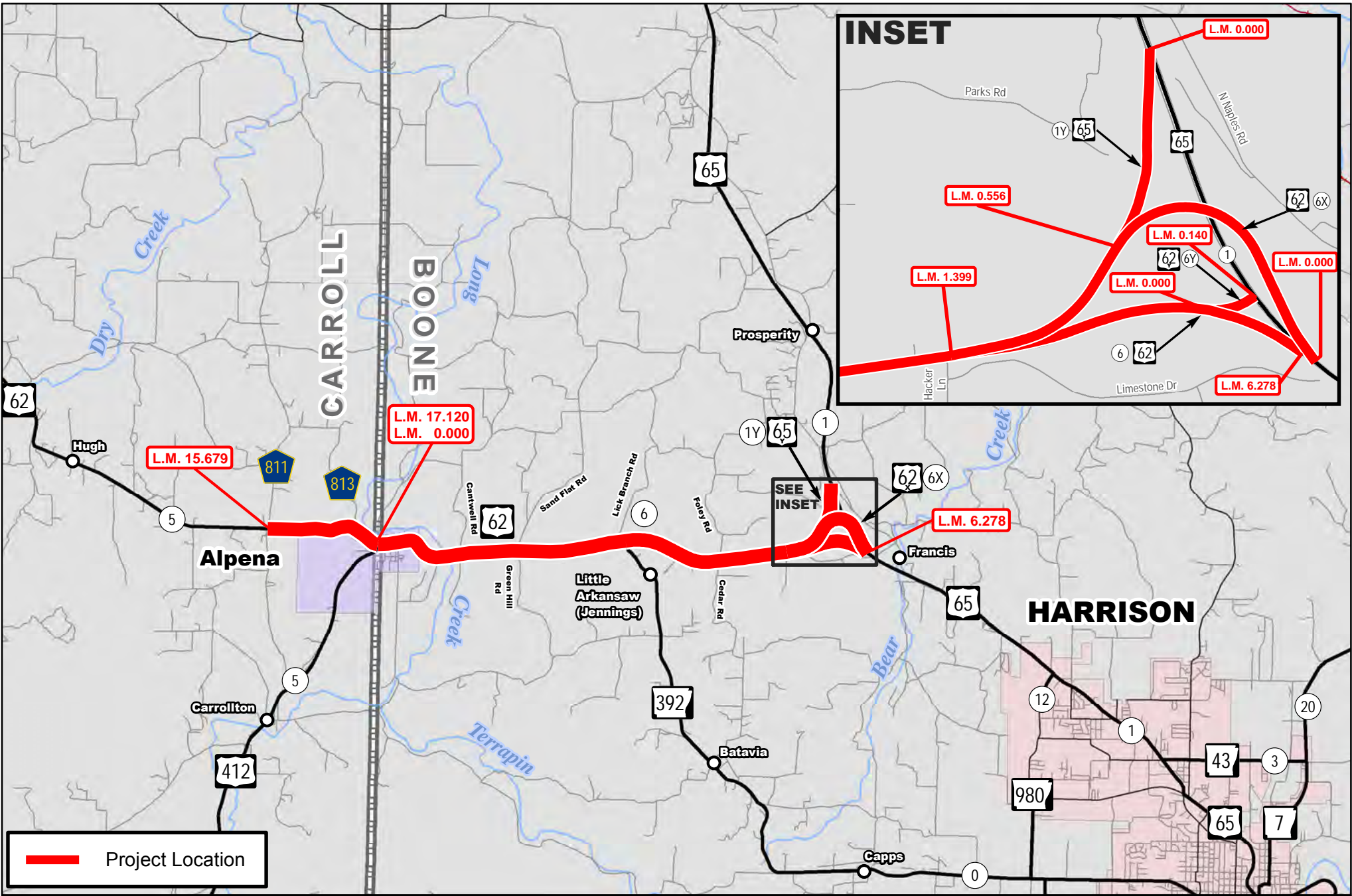
0 0.5 1 2
 Miles



Job A90004
Flippin – Mountain Home (Sel. Sec.) (S)
 Hwy. 62, Secs. 9 & 10
 Baxter & Marion Counties



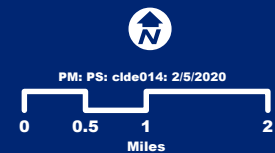
Document Path: I:\a11\9\p\program\contracts\16\contract\160300\440300.mxd



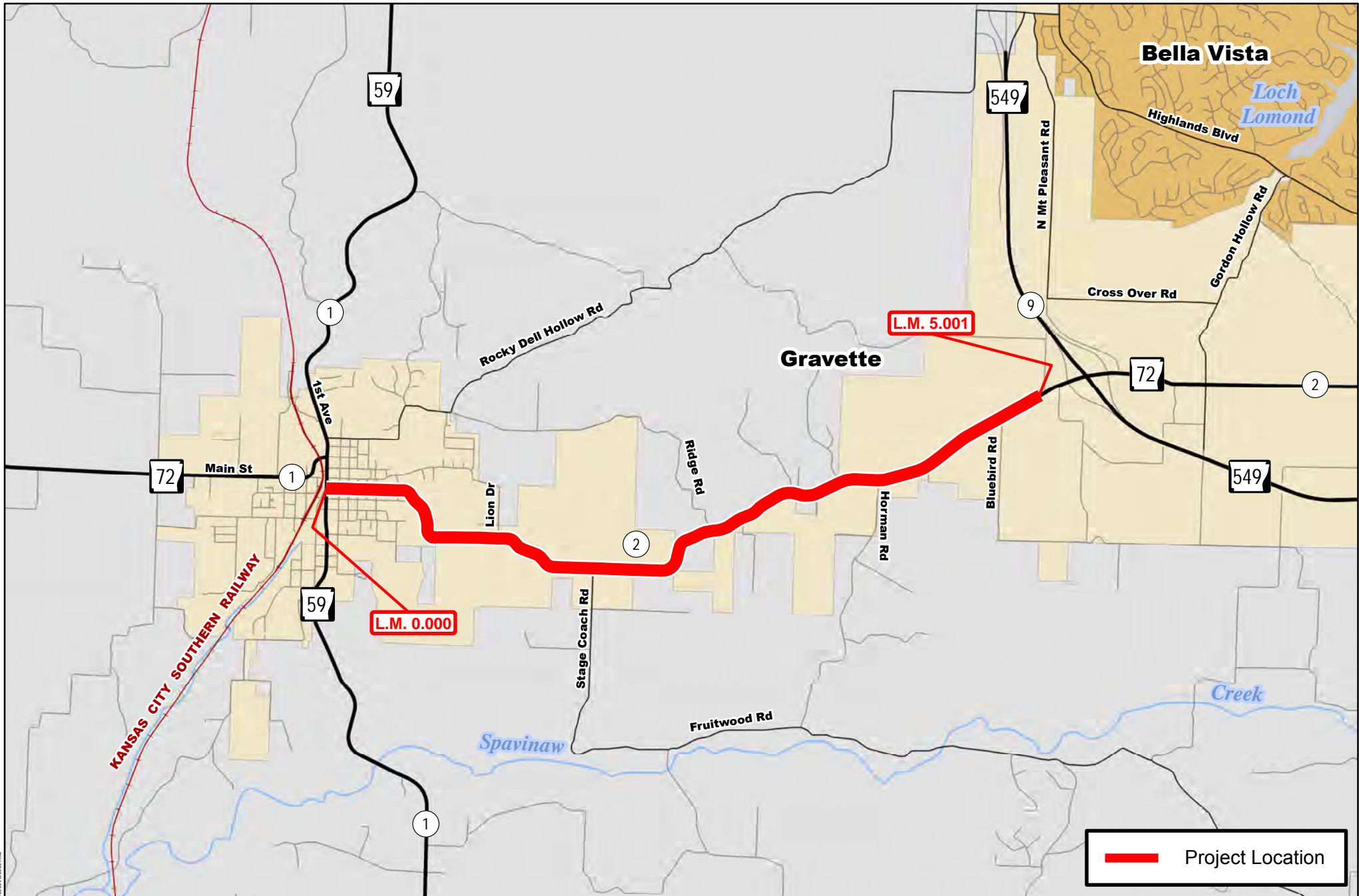
Job A90005

Alpena – Hwy. 65 (S)

Hwy. 62, Secs. 5, 6, 6Y & 6X
 Hwy. 65, Sec. 1Y
 Carroll & Boone Counties



Document Path: \\sca1\p\program\contracts\sketches\A90005\A90005.mxd



 Project Location

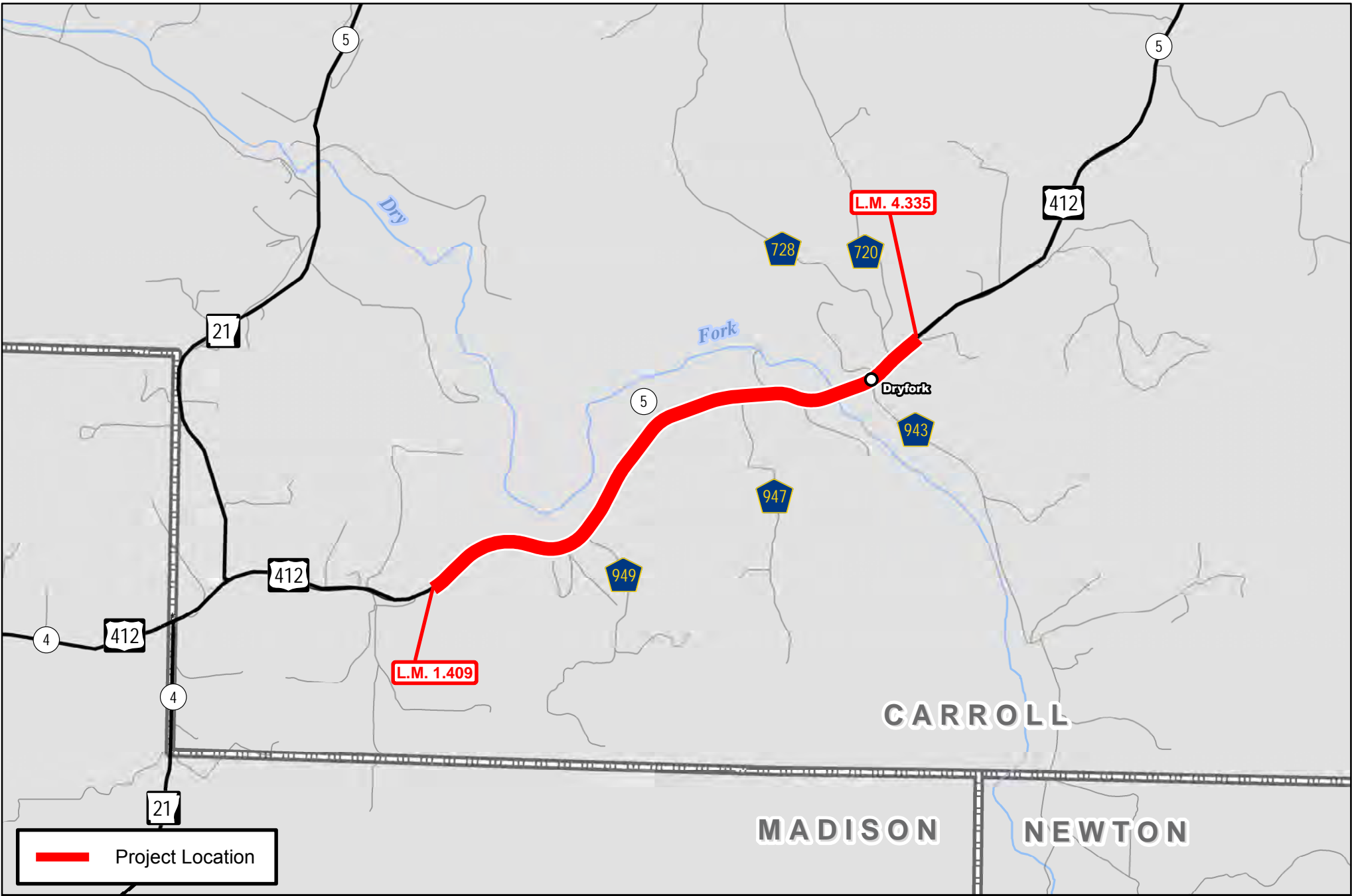
Job A90006
Hwy. 59 – Hwy. 549 (Gravette) (S)
Hwy. 72, Sec. 2
Benton County



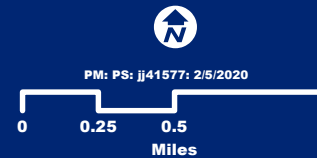
PM: PS: jj41577: 2/5/2020



Document Path: \\sart1\p\program\contracts\940000\940000.mxd



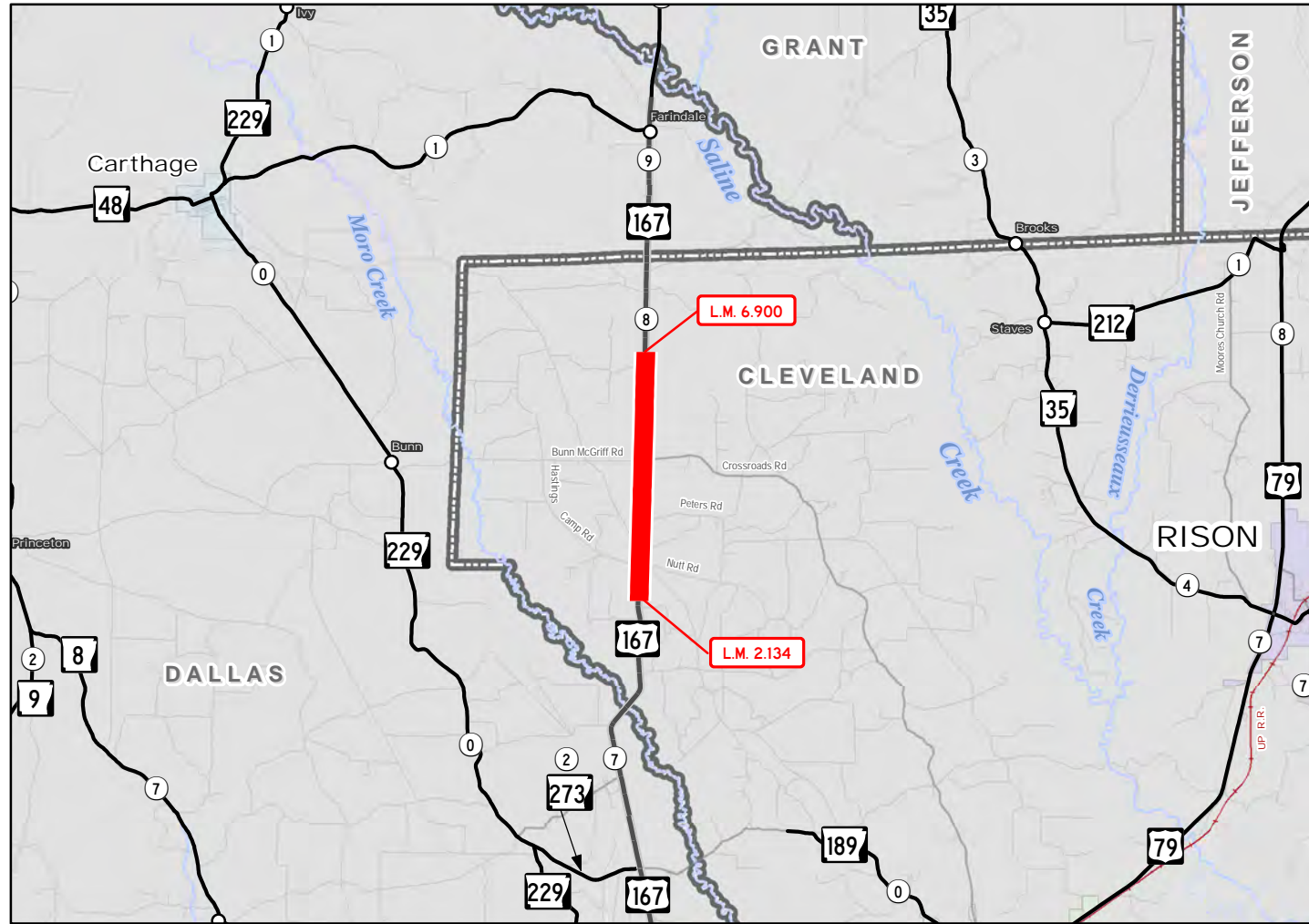
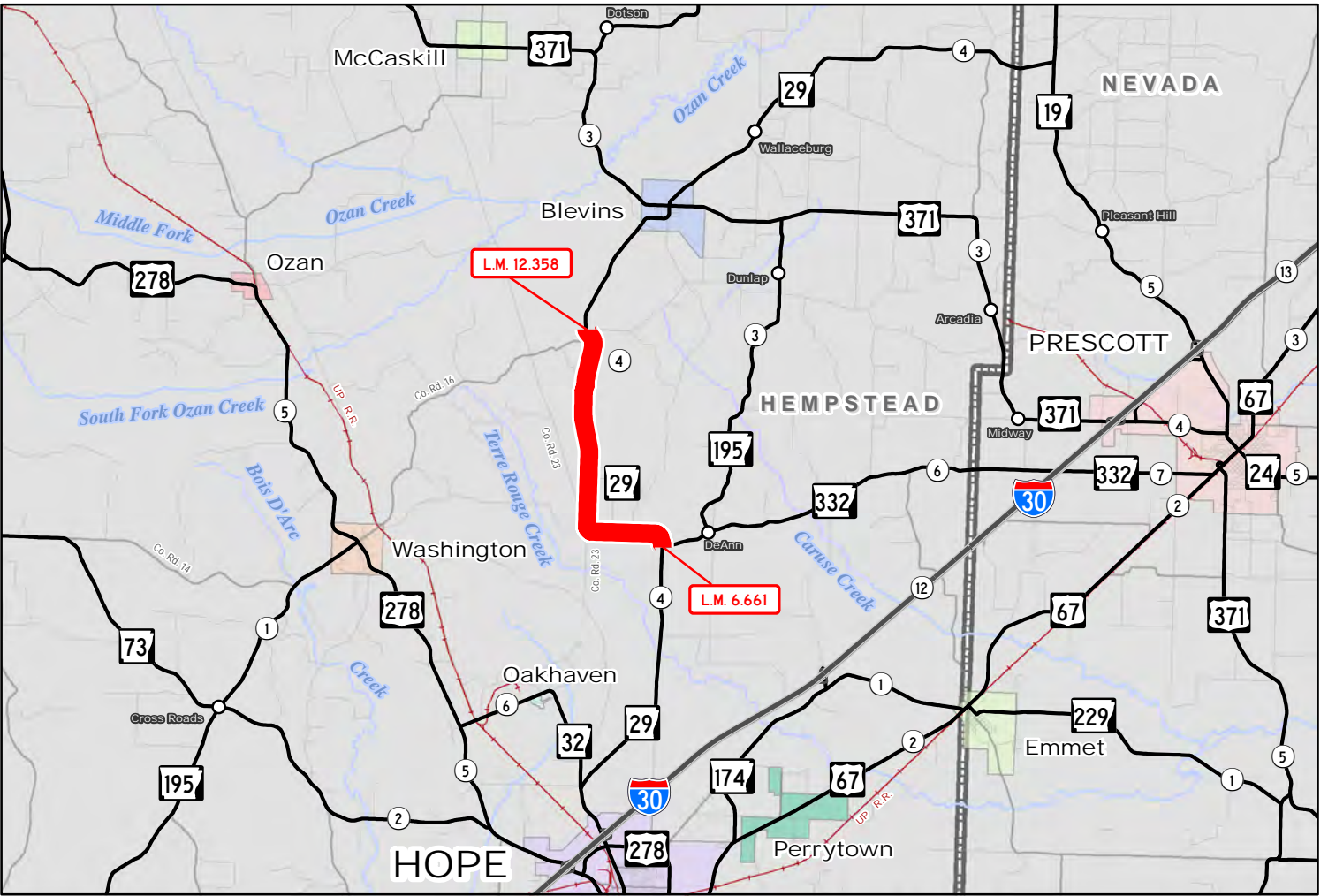
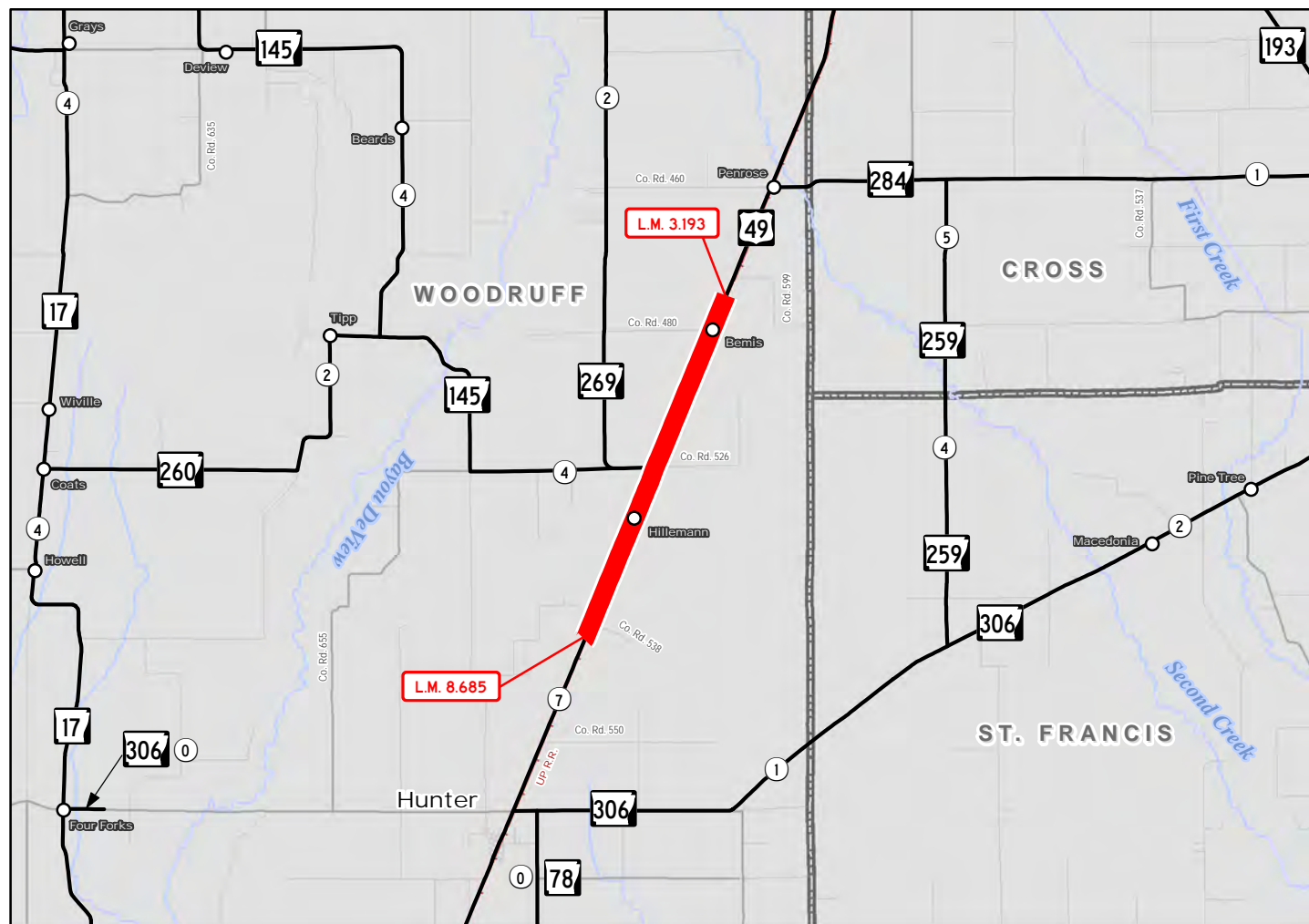
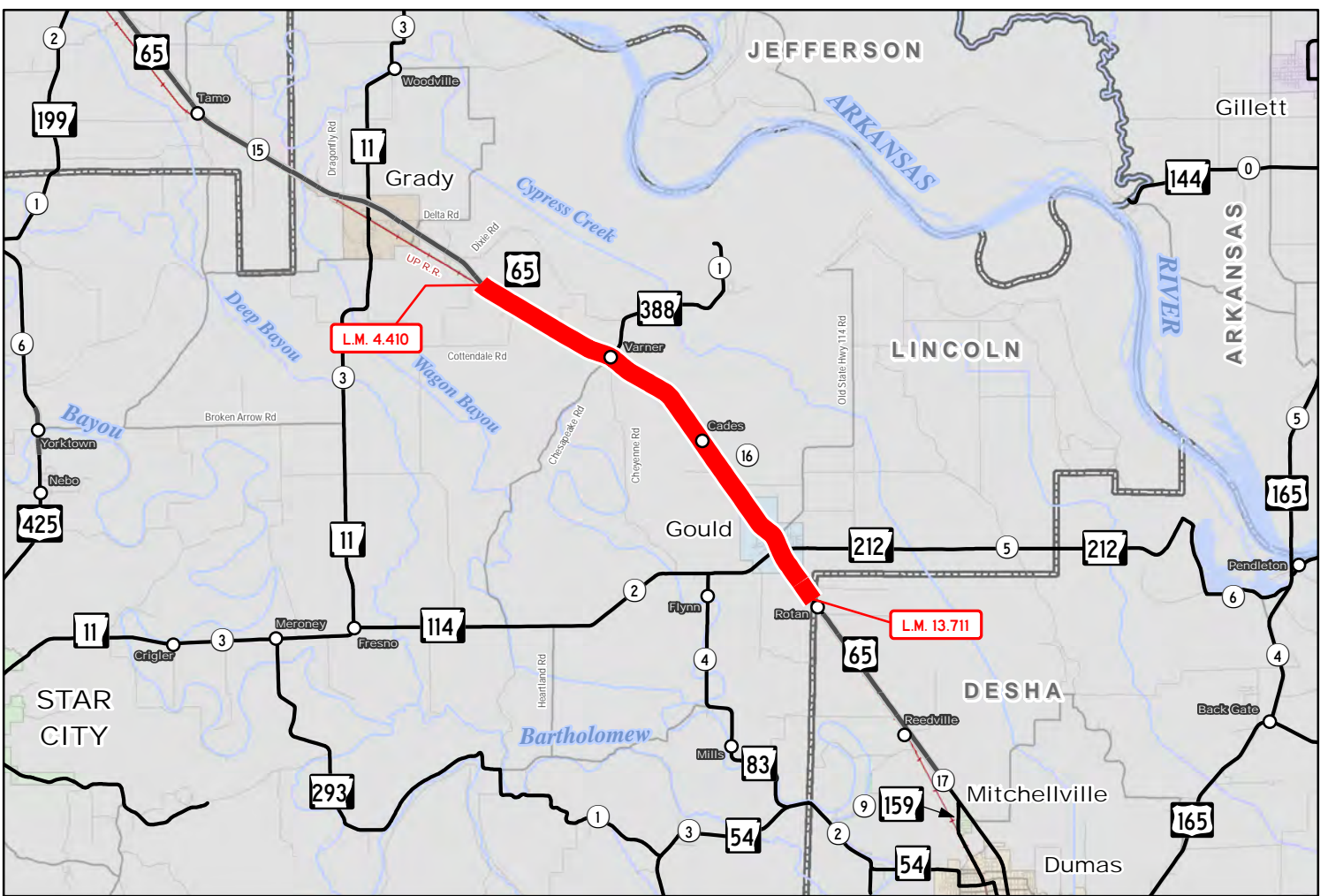
Job A90008
E. of Hwy. 21 – Dryfork (S)
 Hwy. 412, Sec. 5
 Carroll County



Document Path: \\s11\p\pgram\Contract\Sec5\Carroll\A90008.mxd

Job AX00001

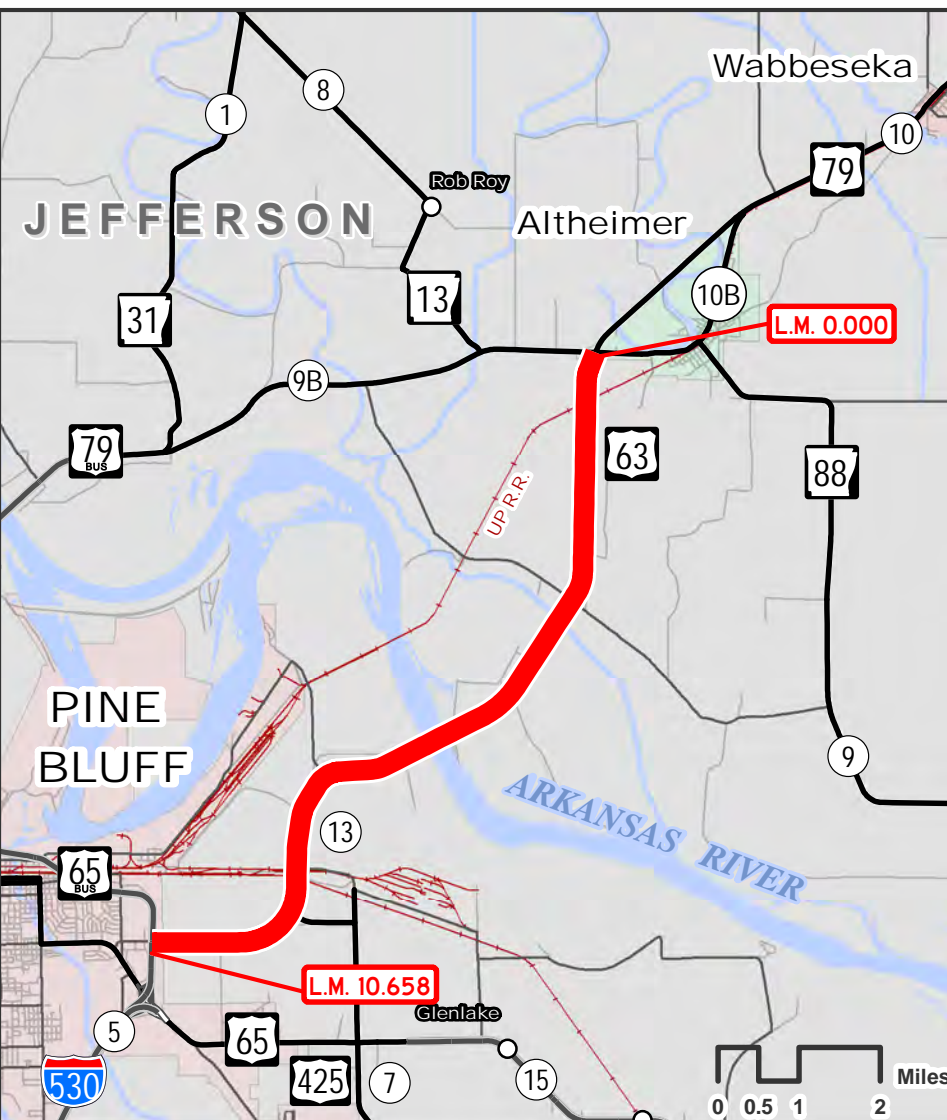
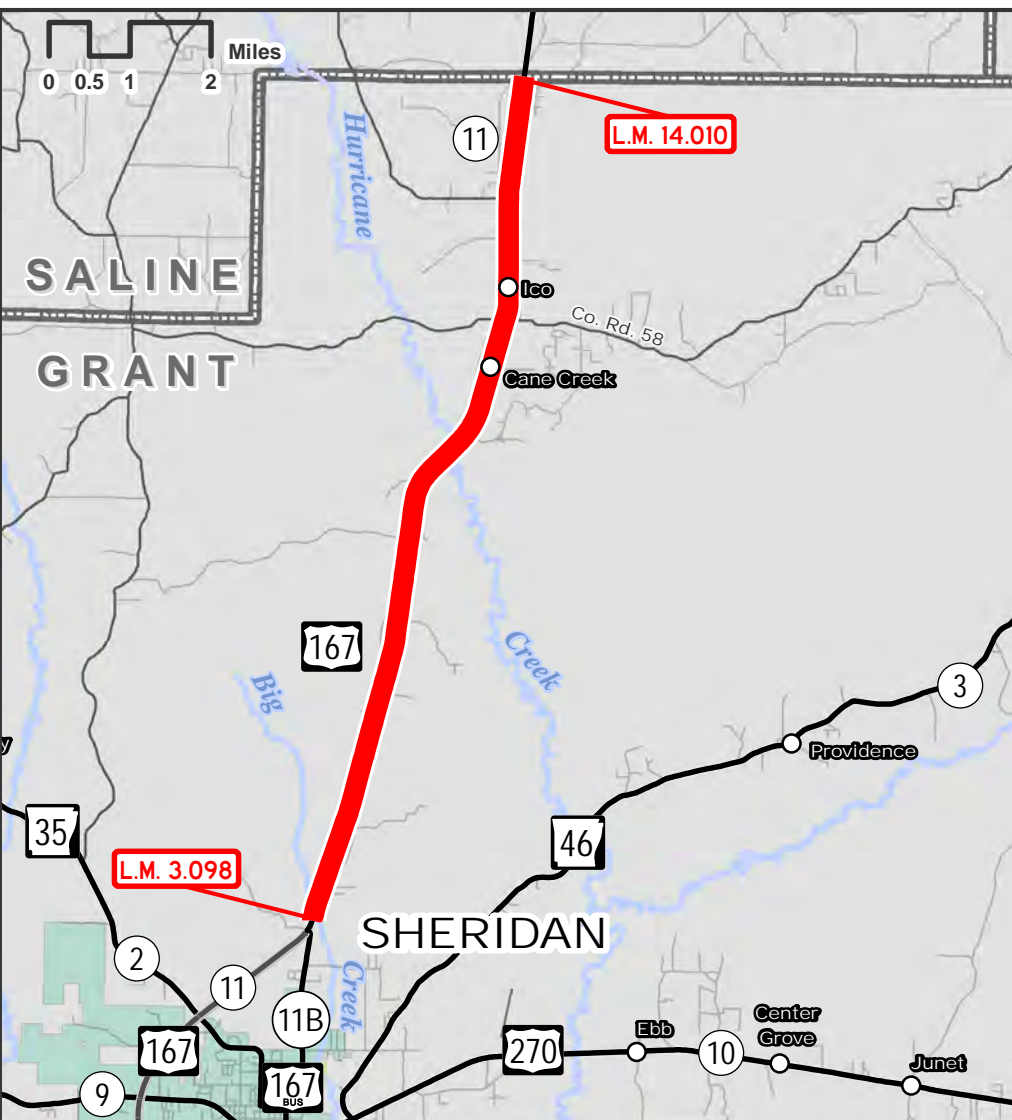
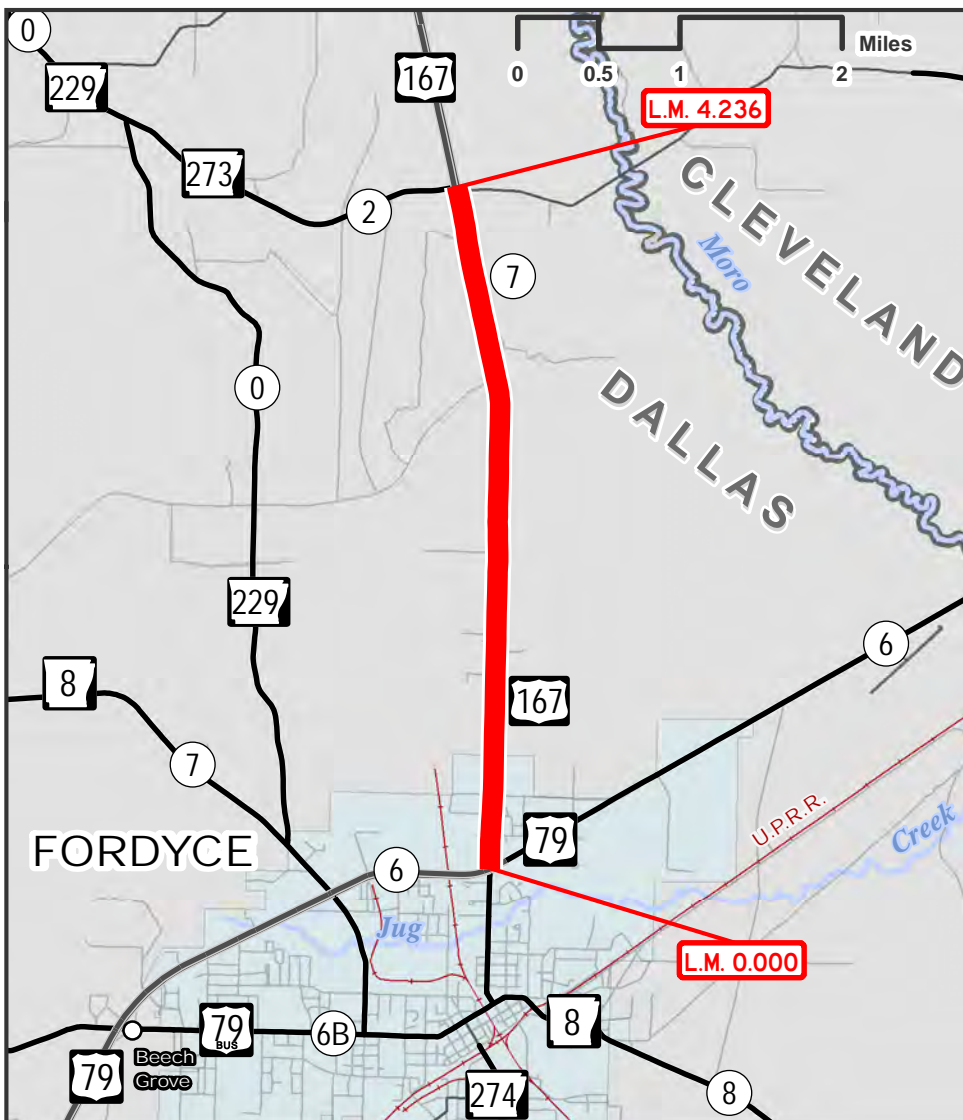
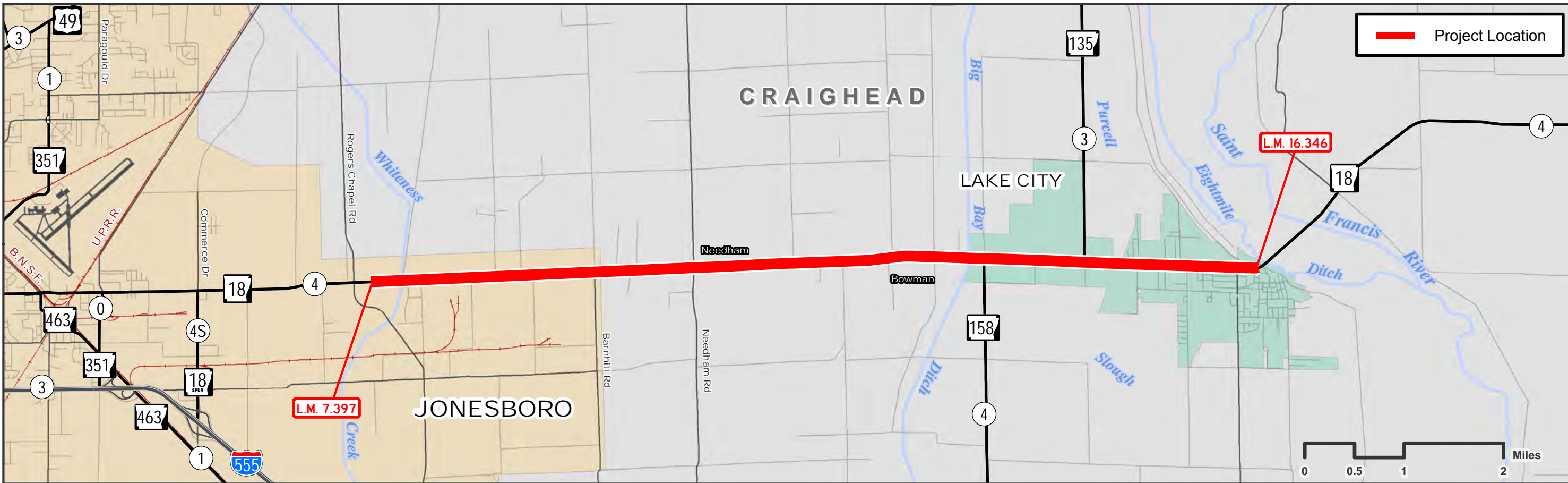
Hwys. 29, 49, 65 & 167 (Sel. Secs.) (S)
Hwy. 29, Sec. 4 - Hwy. 49, Sec. 7 - Hwy. 65, Sec. 16 - Hwy. 167, Sec. 8
Hempstead, Woodruff, Lincoln & Cleveland Counties

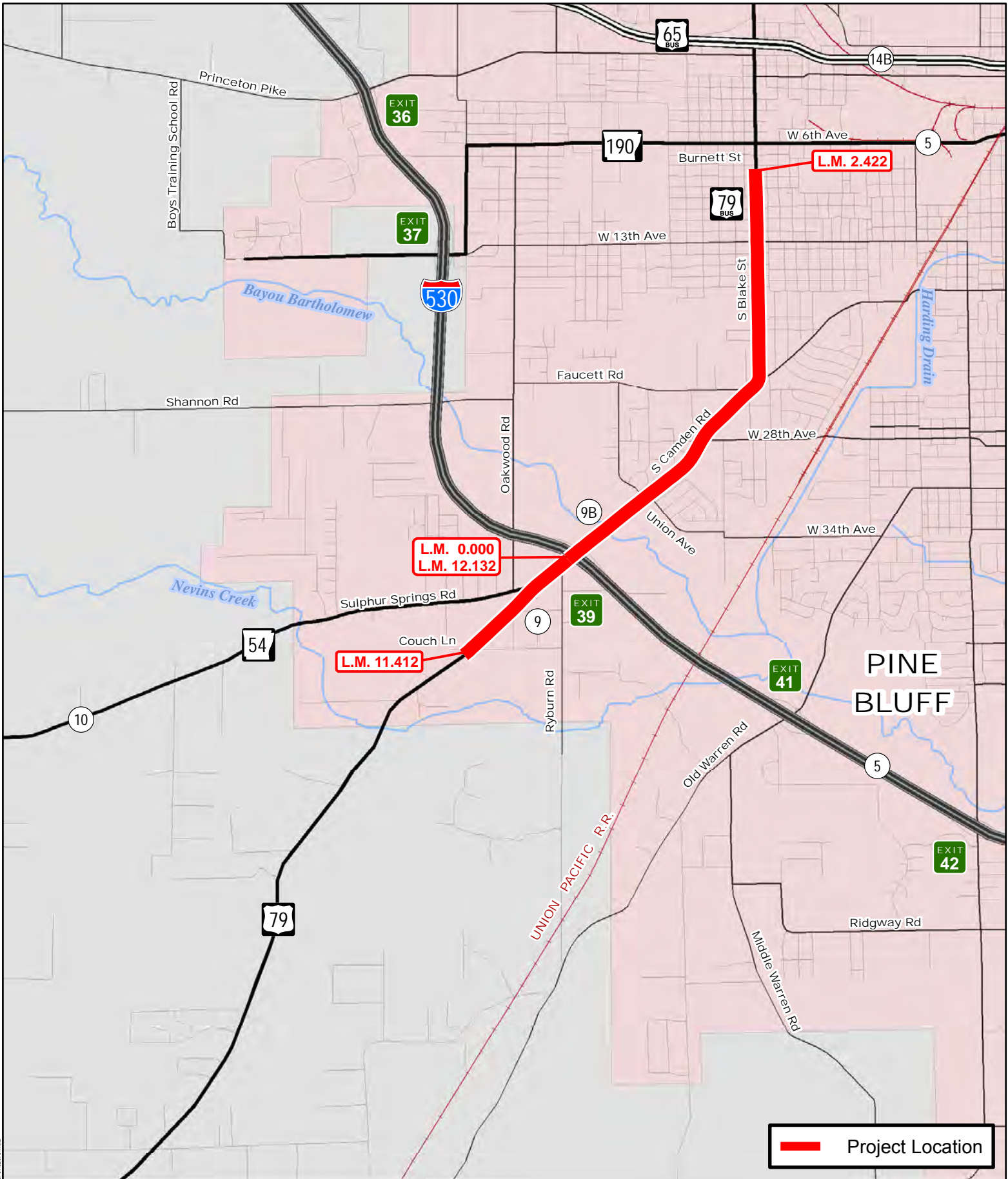


Document Path: C:\Work\AHTD\CID\E014\Home\Projects\Ben_Temp\2020_06_23\AX00001\AX00001.mxd

Job 012359

Hwys. 18, 63 & 167 (Sel. Secs.) (S)
Hwy. 18, Sec. 4 - Hwy. 167, Secs. 7 & 11 - Hwy. 63, Sec. 13
Craighead, Dallas, Grant & Jefferson Counties






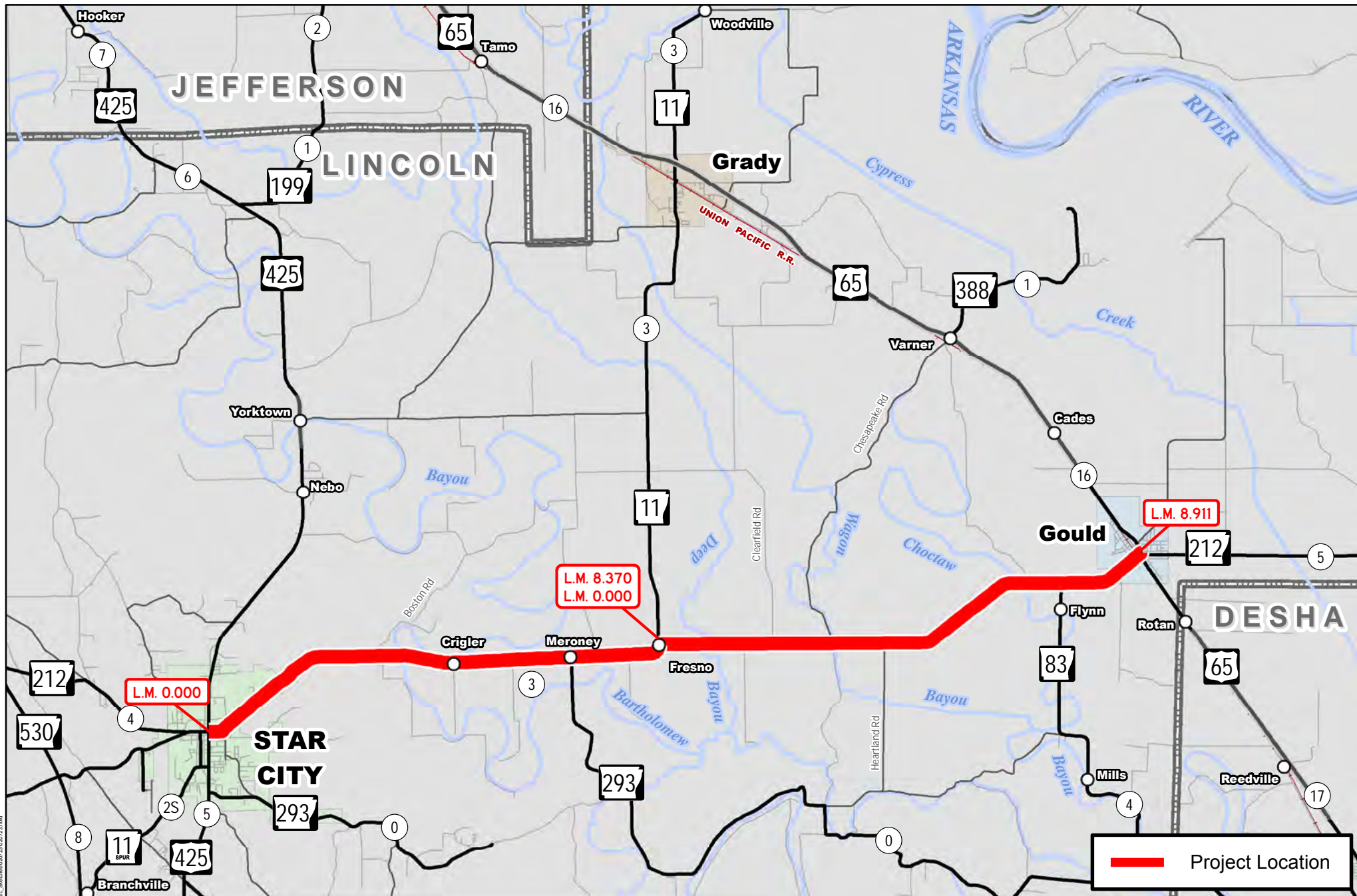
Job 020701

Couch Ln. - Burnett St. (Pine Bluff) (S)

Hwy. 79, Secs. 9 & 9B
Jefferson County



Document Path: \\sawtooth\p\proj\020701\Contract\Bids\020701\020701.mxd



Job 020723
Star City – Gould (S)
 Hwy. 11, Sec. 3
 Hwy. 114, Sec. 2
 Lincoln County

PM: PS: cldc014: 5/14/2020

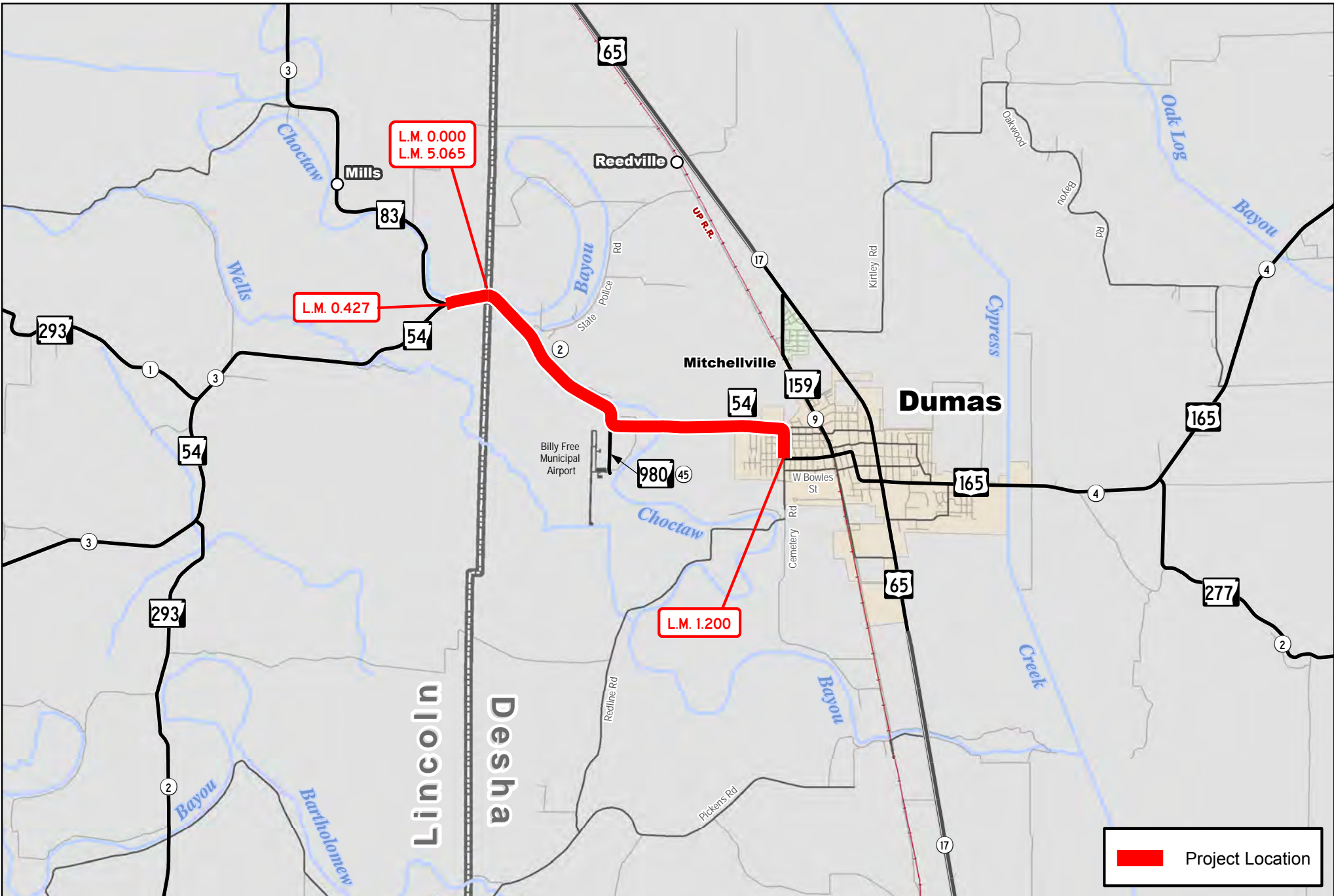


Project Location



Document Path: C:\work\ATDC\DCI\Home\Projects\atdc_s_starcity020723\020723.mxd

Document Path: C:\work\AHTD\CLDE014\Home\Projects\STIP_Sketches\020759 (02X191)\020759.mxd



Job 020759

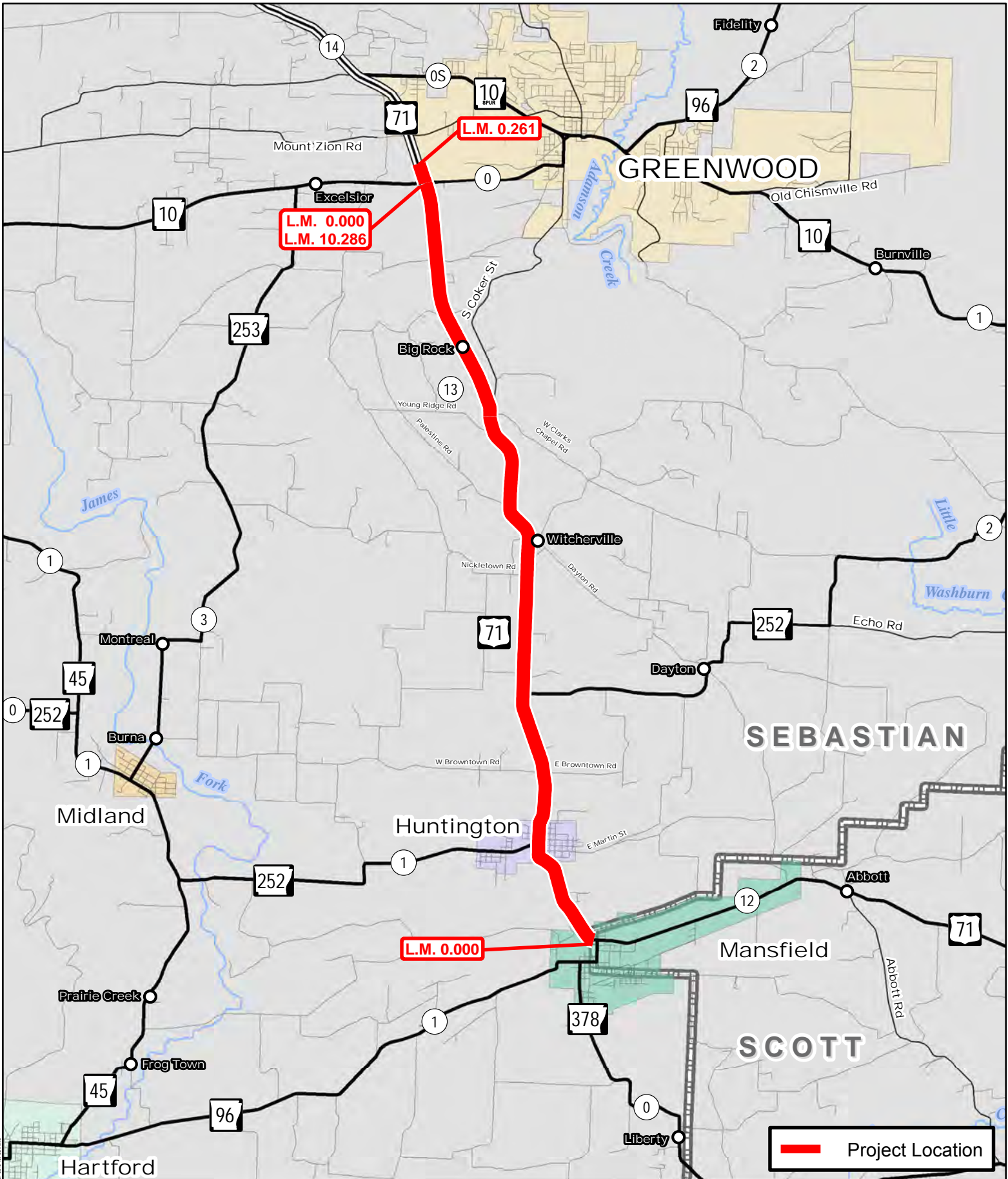
Dumas – Hwy. 83 (S)

Hwy. 54, Secs. 2 & 3
Desha & Lincoln Counties

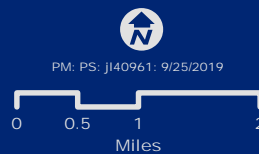


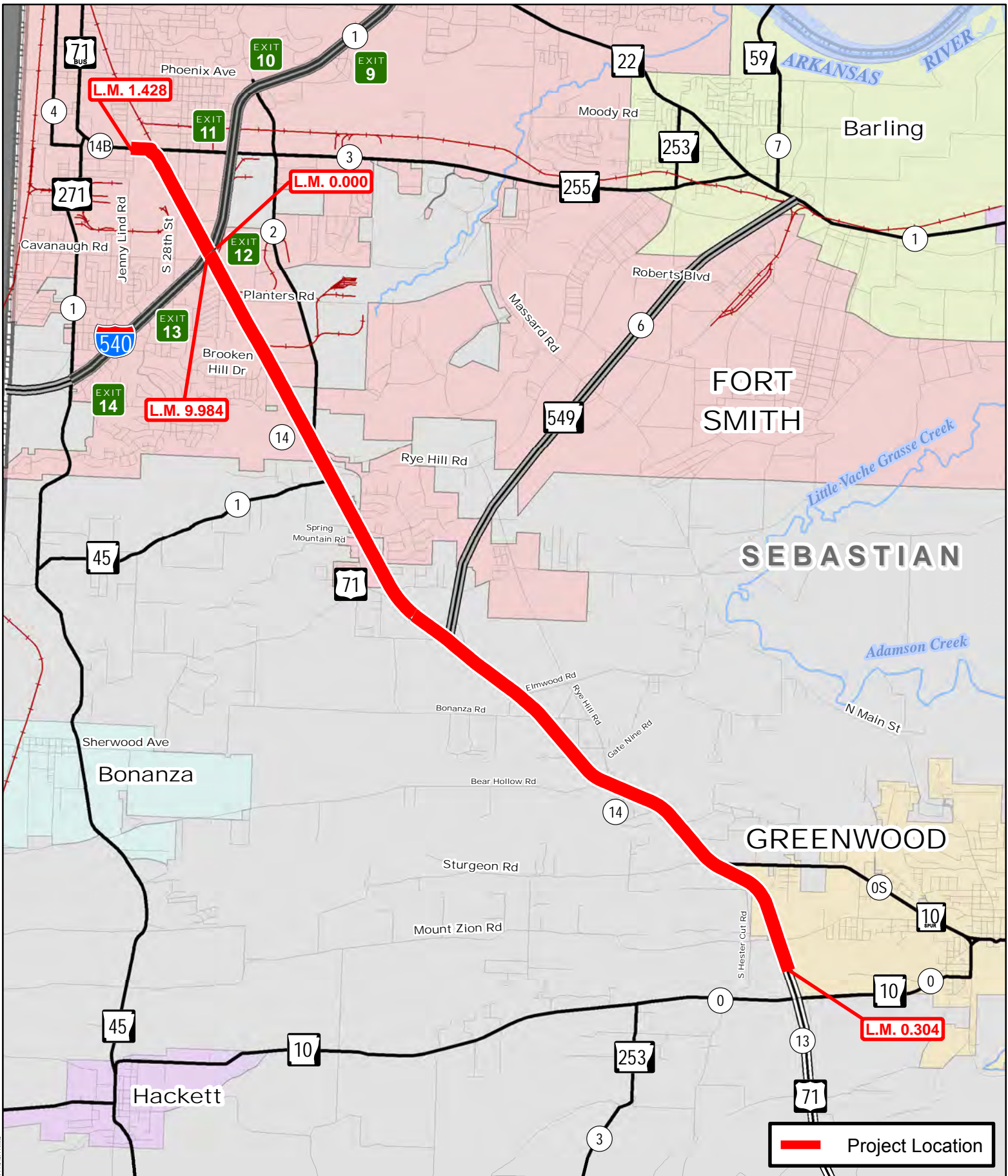
 Project Location






Job 040765
 Scott Co. Line - Hwy. 10 (S)
 Hwy. 71, Secs. 13 & 14
 Sebastian County

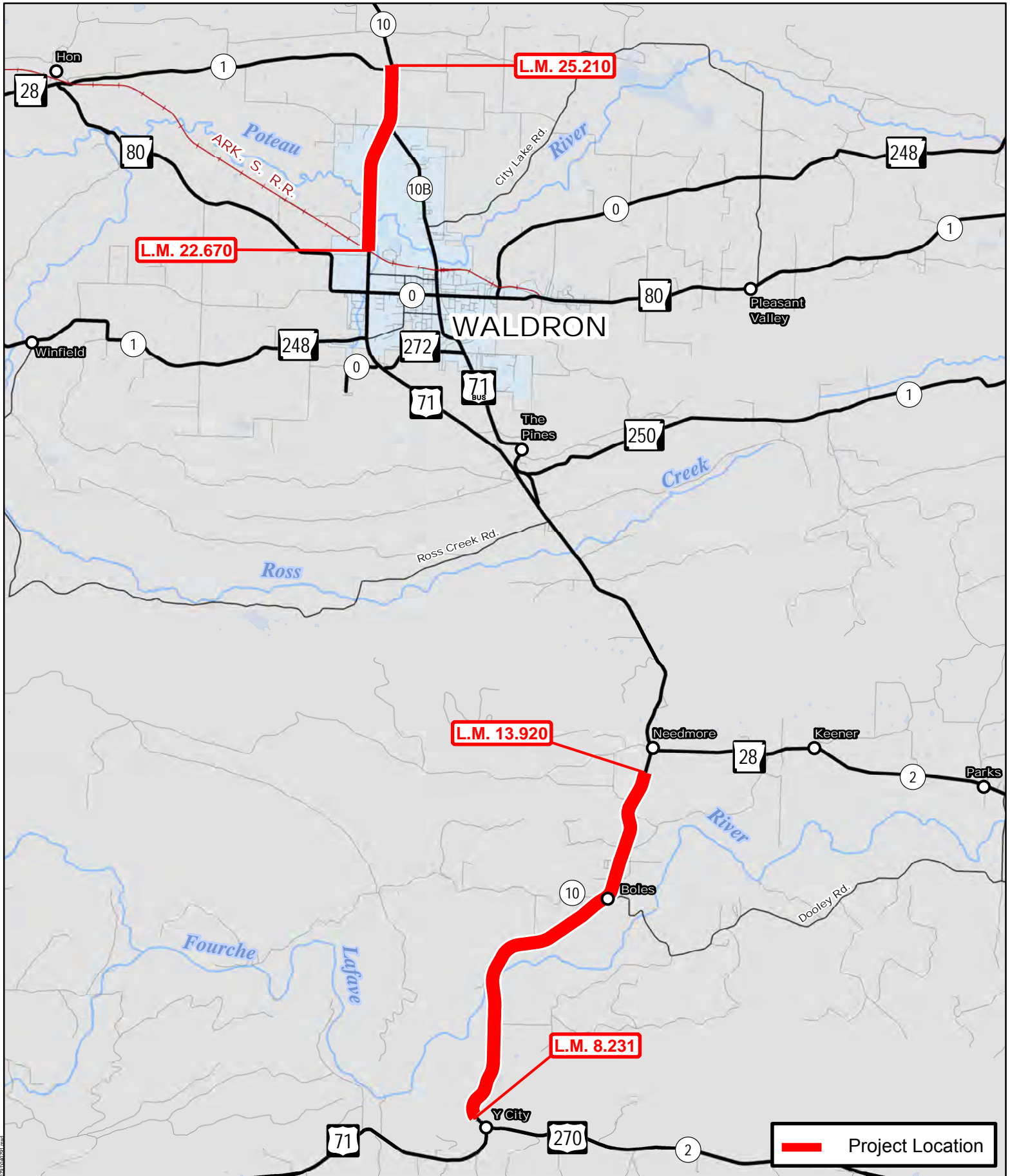




Job 040771
 Hwy. 10 - Mill Creek (S)
 Hwy. 71, Sec. 14, Hwy. 71, Sec. 14B
 Sebastian County



Document Path: \\snp\p\Programs\Contractors\Subcontractors\040771\040771.mxd




Job 040791

Hwy. 270 - Hwy. 28 North (Sel. Secs.) (S)

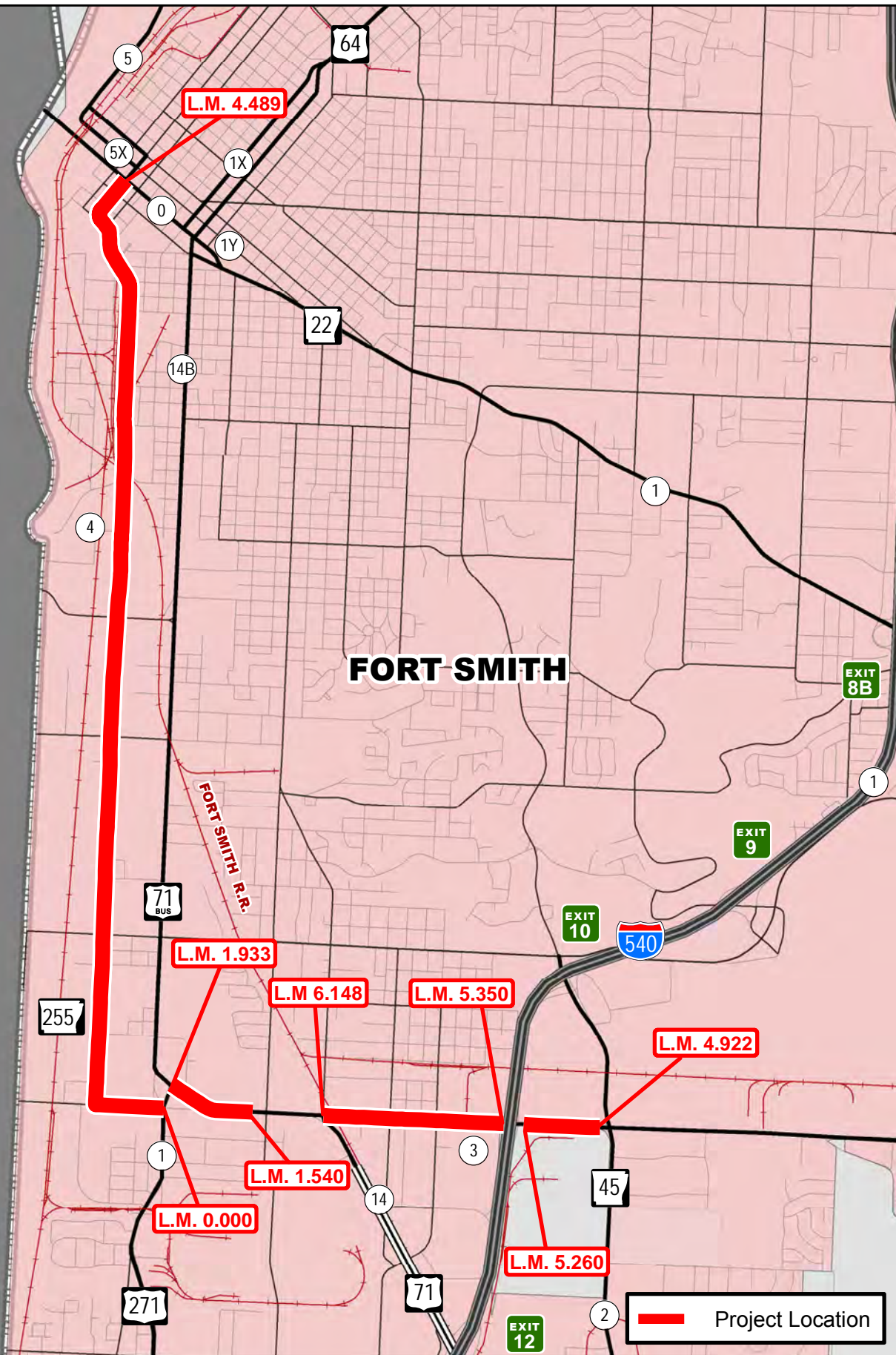
Hwy. 71, Sec. 10

Scott County



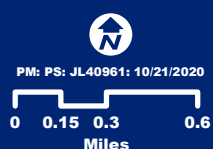
Document Path: \\scot\p\program\contract\sc040791\sc040791.mxd

O K L A H O M A

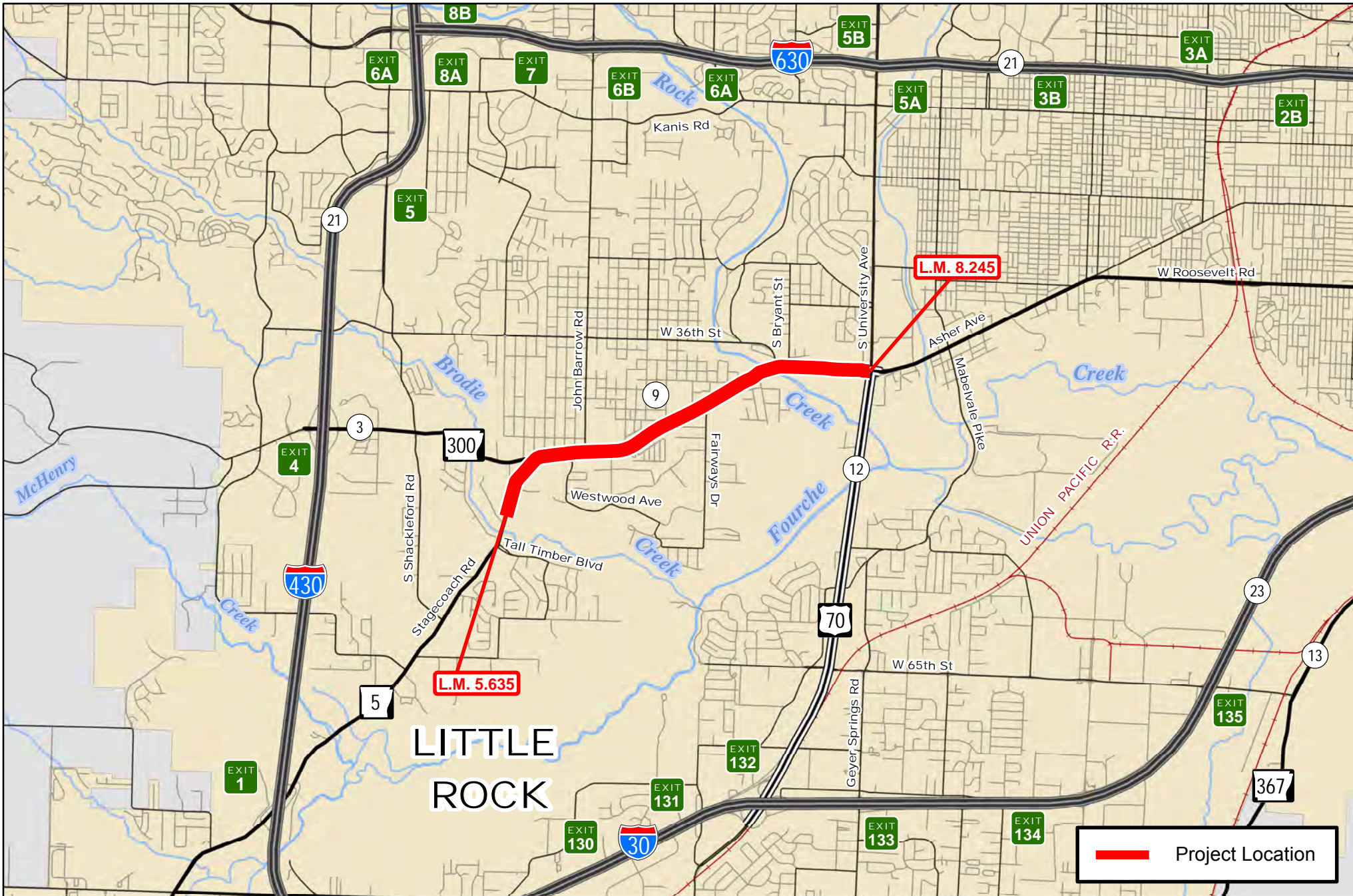


Job 040794

Hwy. 45 – Hwy. 64 (Sel. Secs.) (Fort Smith) (S)
Hwy. 71, Sec. 14B
Hwy. 255, Secs. 3 & 4
Sebastian County



Document Path: \\srs\Programs\Contractors\040794\040794.mxd



Job 061582

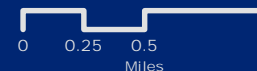
Brodie Creek - Hwy. 70 (Little Rock) (S)

Hwy. 5, Sec. 9

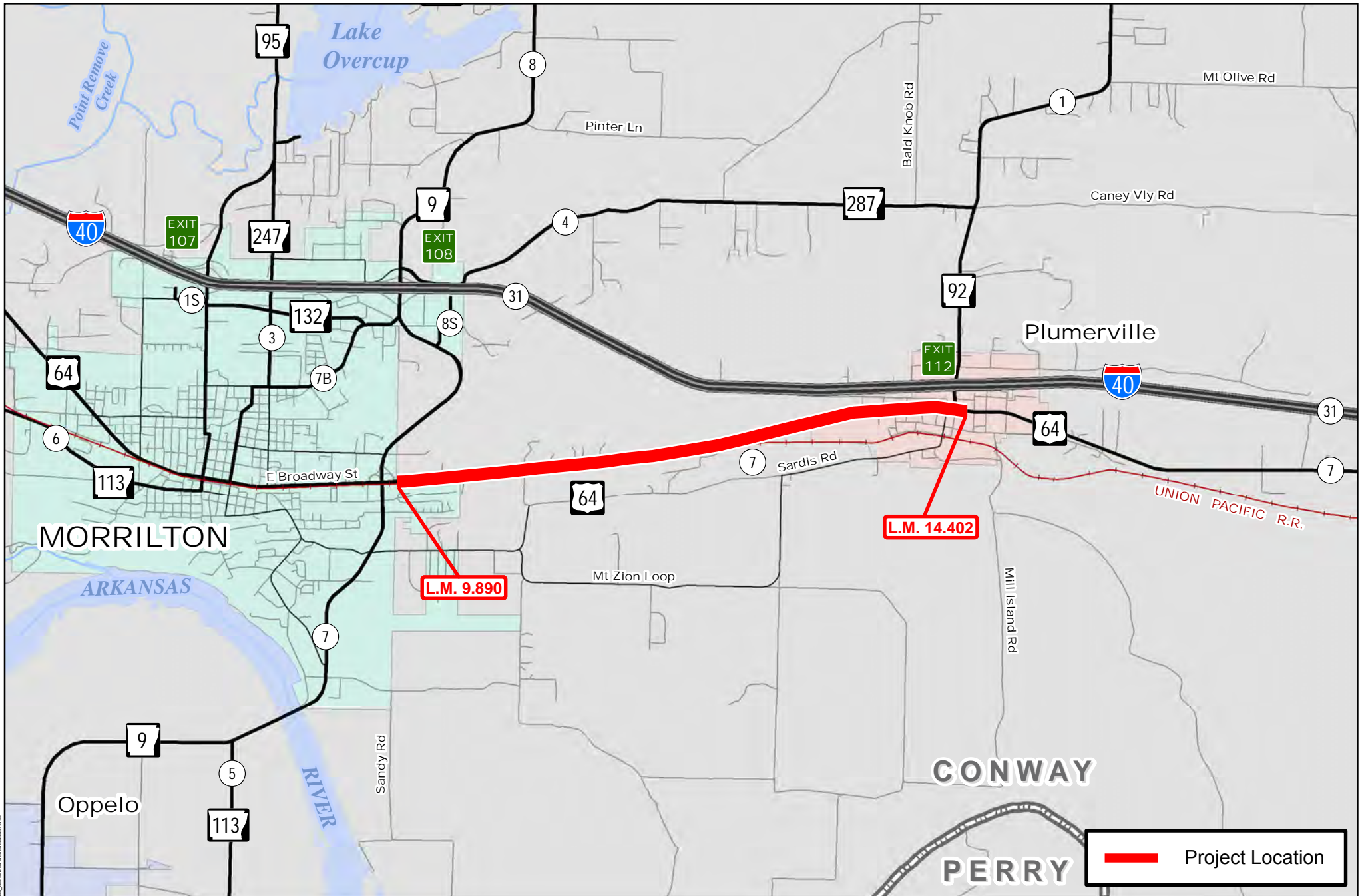
Pulaski County



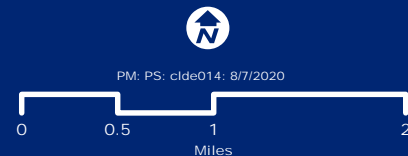
PM: PS: JJ41577: 7/15/2019



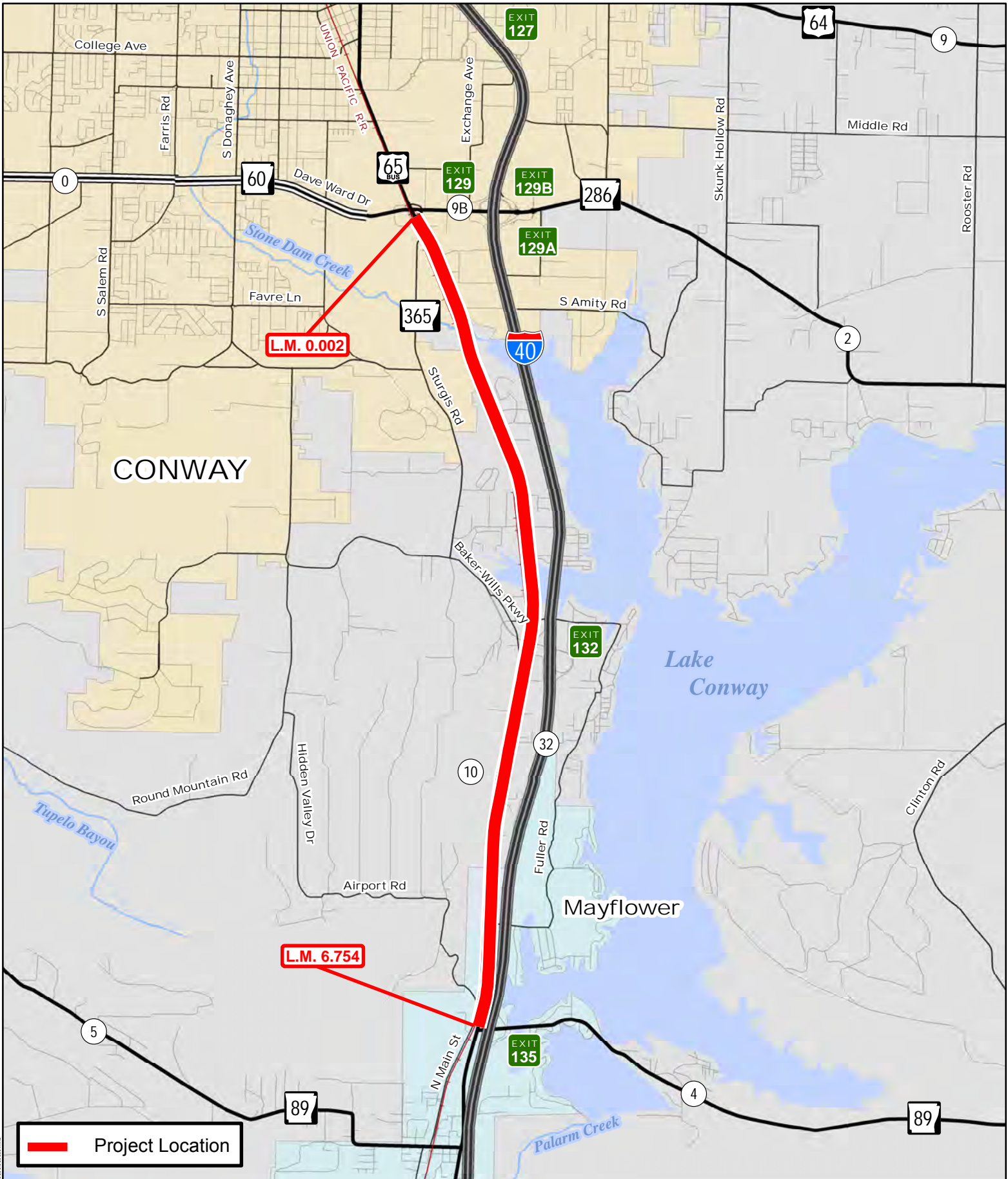
Document Path: \\net1\gpr\Program\Contract\160486\061582\061582.dwg



Job 080594
 Hwy. 9 - Hwy. 92 (S)
 Hwy. 64, Sec. 7
 Conway County



Document Path: C:\work\AR\DOT\CEI\Home\Projects\cei\c_sharper\180208099.mxd



Job 080596

Hwy. 60 - Hwy. 89 (S)

Hwy. 365, Sec. 10

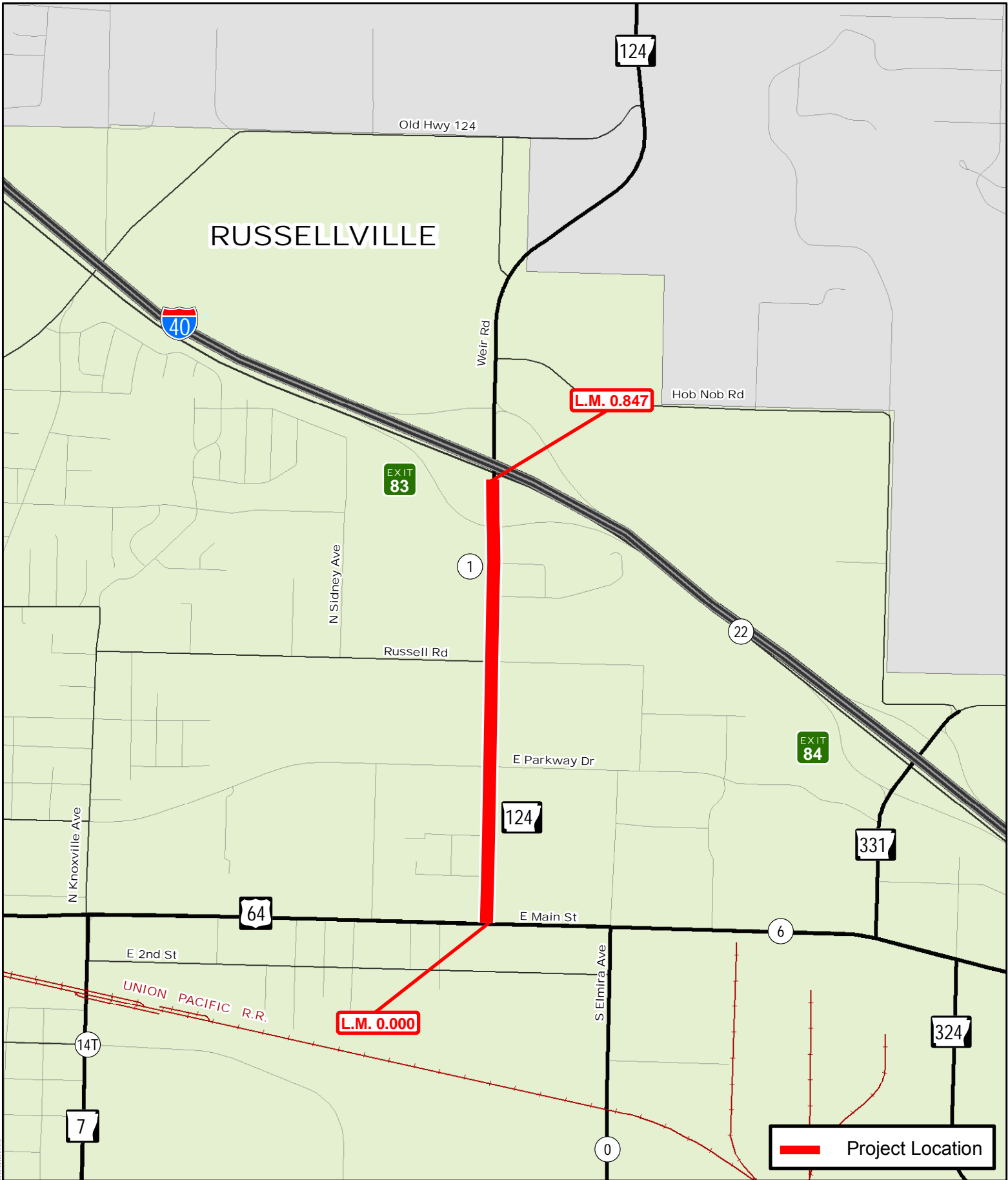
Faulkner County



PM: PS: clde014: 10/15/2019



Document Path: \\sct\p\program\contract\clde\clde014\080596.dwg



Job 080598

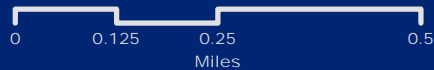
Hwy. 64 - I-40 (S)

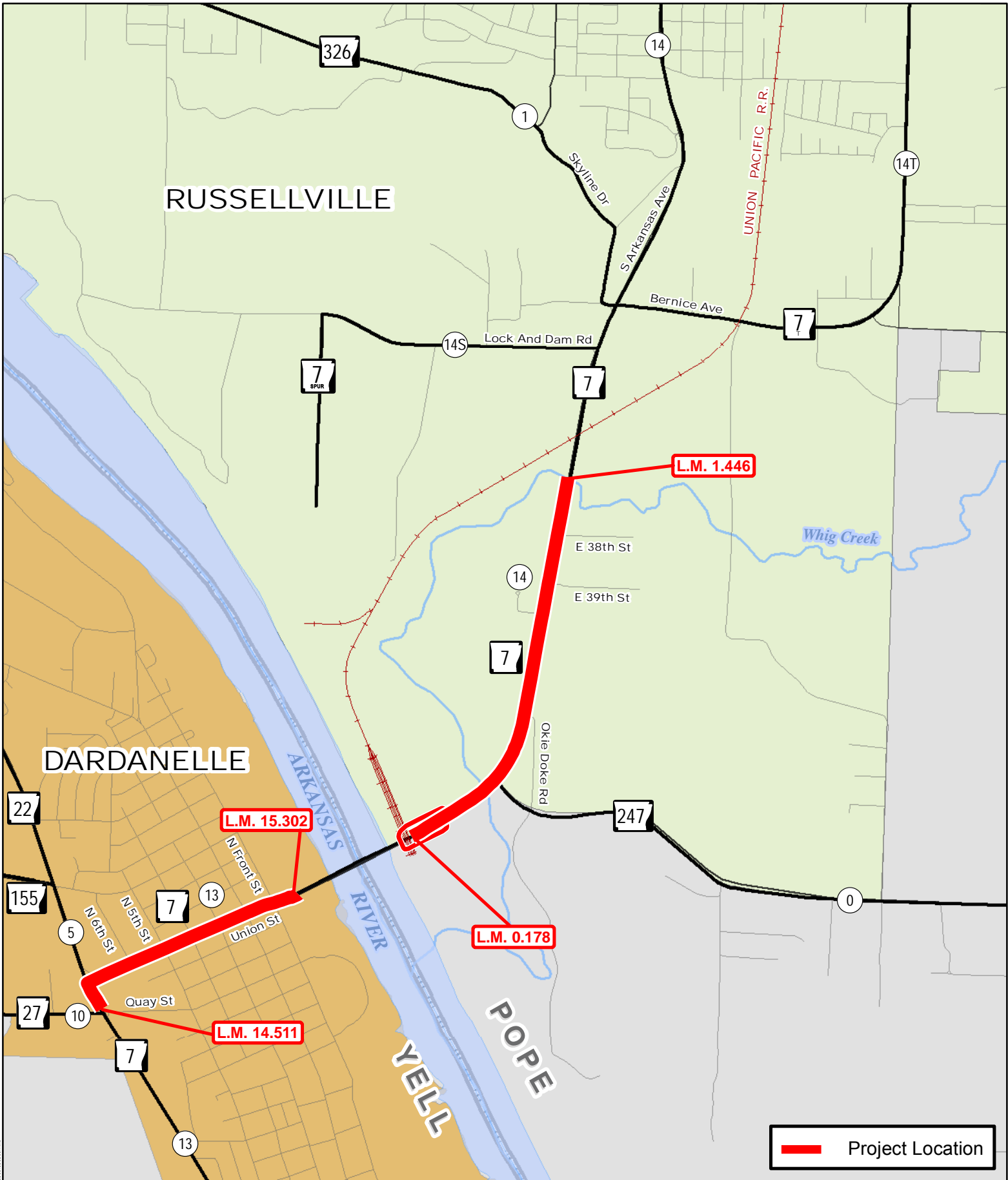
Hwy. 124, Sec. 1

Pope County




PM: PS: J140961: 9/11/2019

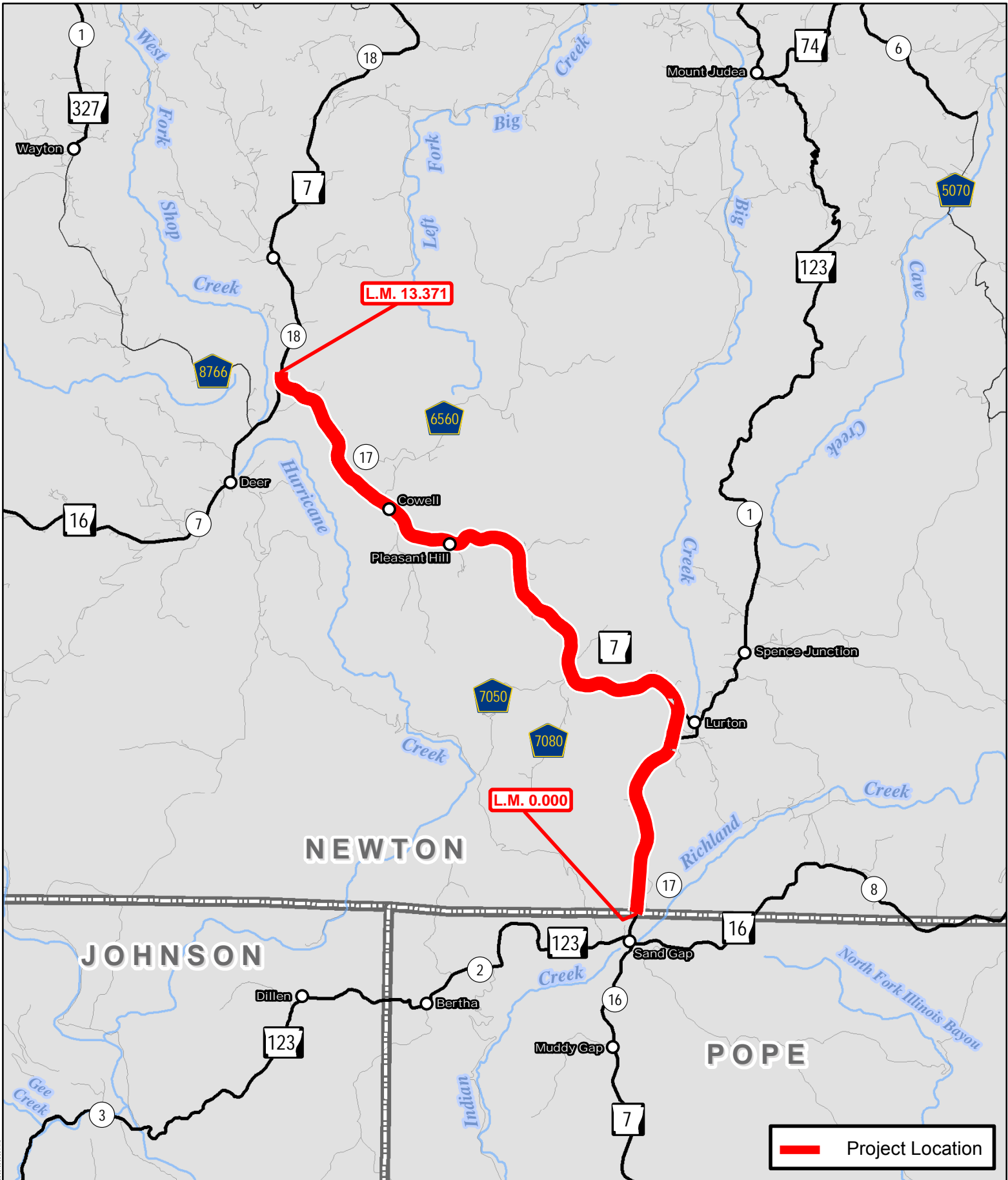




Job 080599
 Hwy. 27 - Whig Creek (S)
 Hwy. 7, Secs. 13 & 14
 Pope & Yell Counties



Document Path: \\saw11\p\Programs\Contract\Bids\44363\080599.dwg



 Project Location

Job 090535

Pope Co. Line - Hwy. 16 (S)

Hwy. 7, Sec. 17

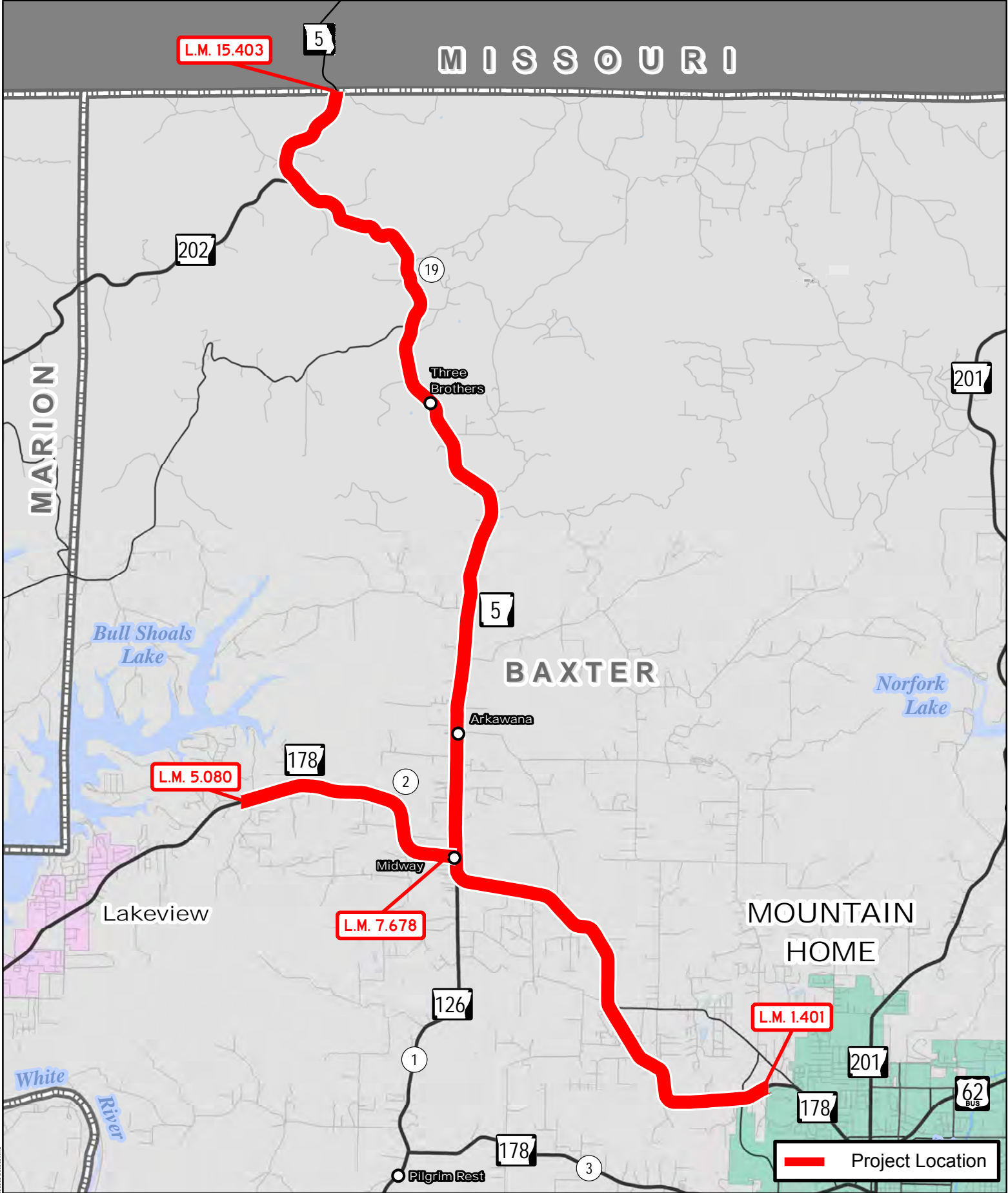
Newton County




PM: PS: cld014: 8/7/2020

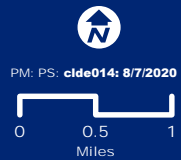


Document Path: \\srs1\Programs\Contract\Bids\090535\090535.dwg

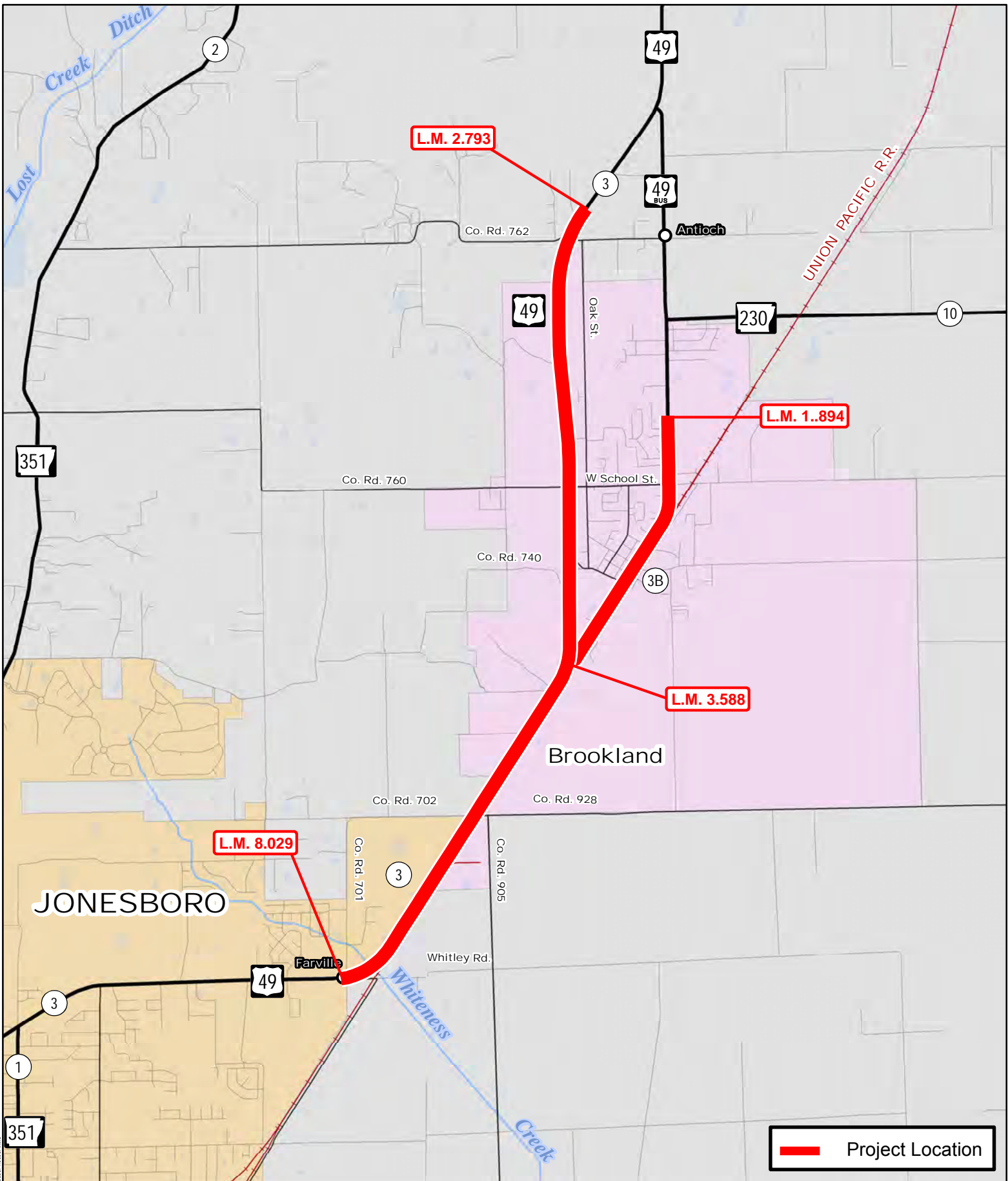


 Project Location

Job 090538
 Hwys. 5 & 178 (Sel. Secs.) (S)
 Hwy. 5, Sec. 19
 Hwy. 178, Sec. 2
 Baxter County



Document Path: \\srs1\proj\Program\Contract\4\Baxter\090538\090538.dwg



Job 100987

Hwys. 49 & 49B (Sel. Secs.) (Brookland) (S)

Hwy. 49, Secs. 3 & 3B

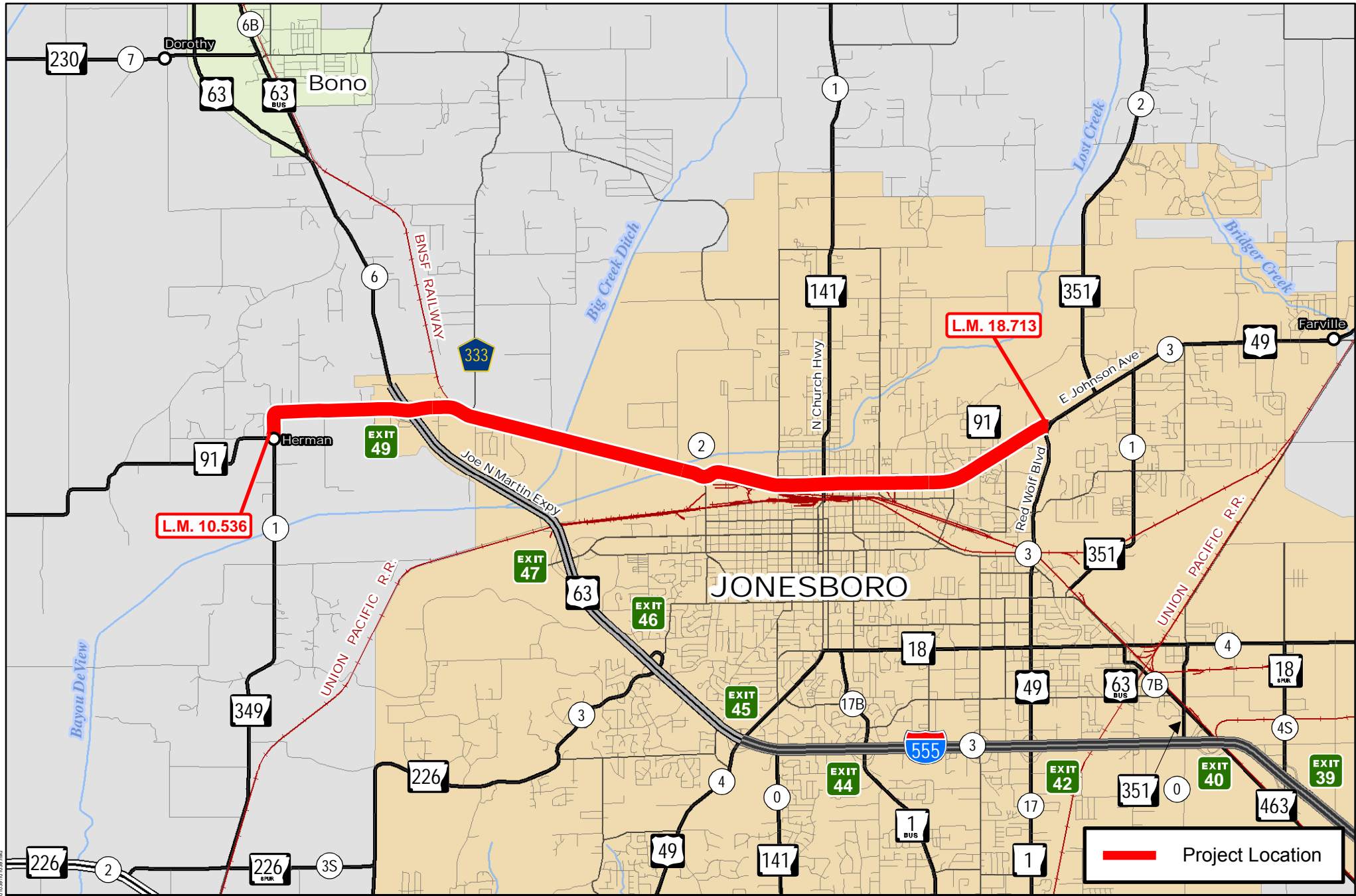
Craighead County



PM: PS: cld014: 7/15/2019



Document Path: \\s:\s\GIS\Bids\ProgramContracts\Subcontract\100987\100987.mxd



Project Location

Job 101039

Hwy. 349 - Hwy. 49 (Jonesboro) (S)

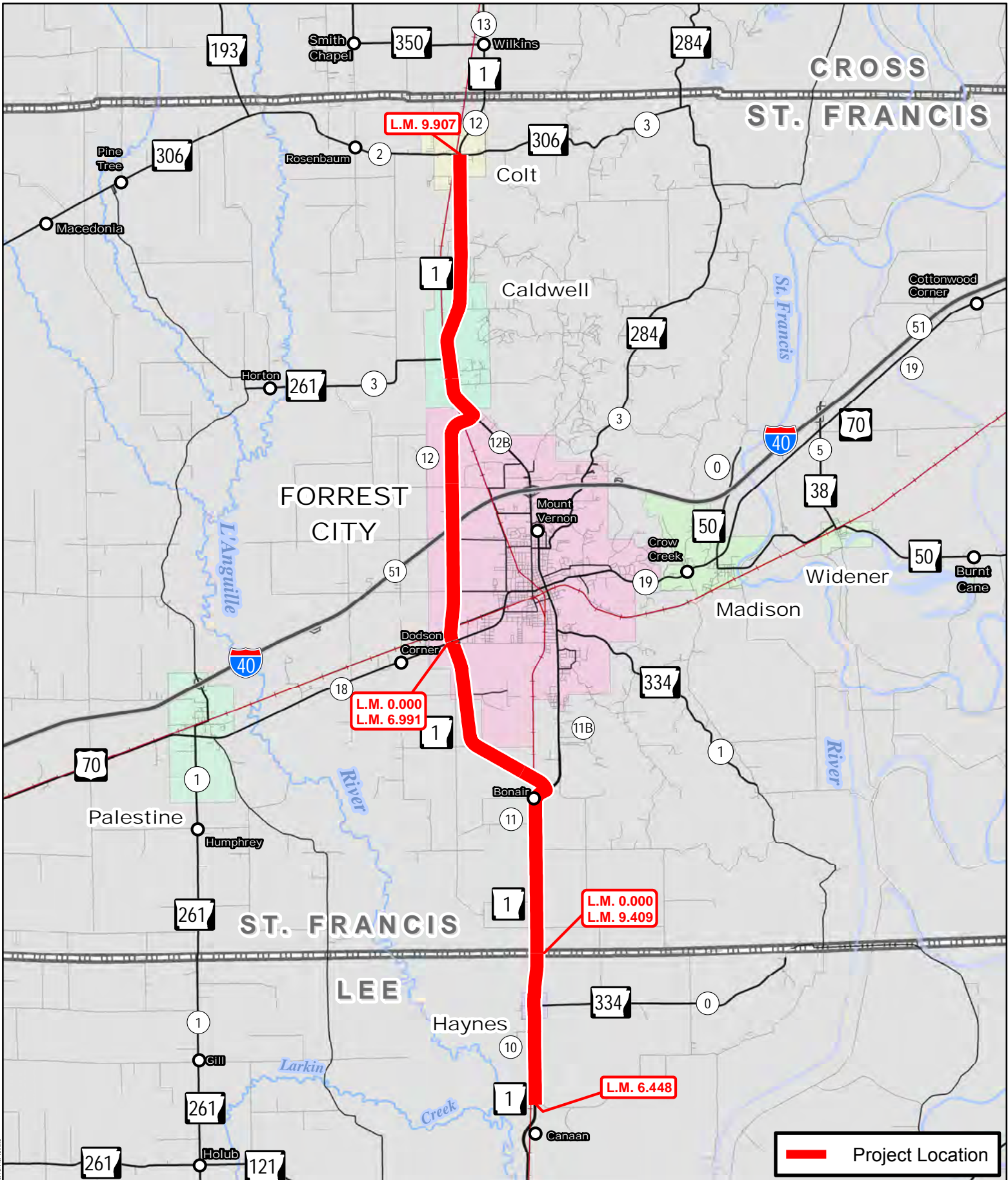
Hwy. 91, Sec. 2

Craighead County

PM: PS: JL40961: 7/15/2019



Document Path: \\ars\gis\Programs\Contract_Services\101039\101039.dwg

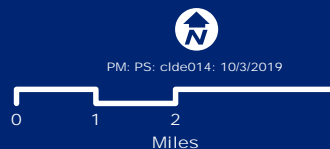


Job 110718

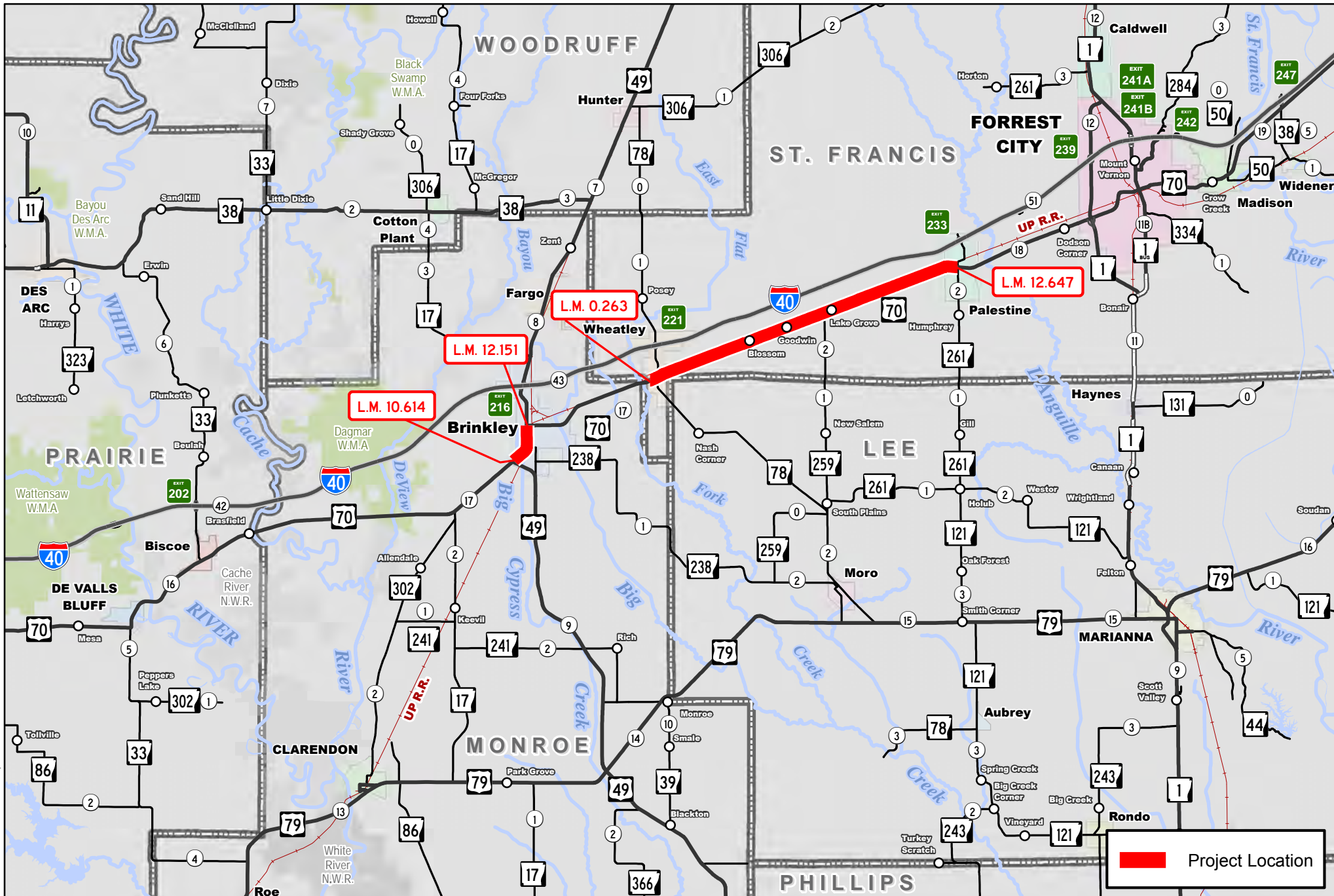
S. of Haynes - Hwy. 306 (S)


Hwy. 1, Secs. 10, 11 & 12

Lee & St. Francis Counties



Document Path: \\sct\p\p\Programs\Contractors\clde\clde014\100718\110718.psd



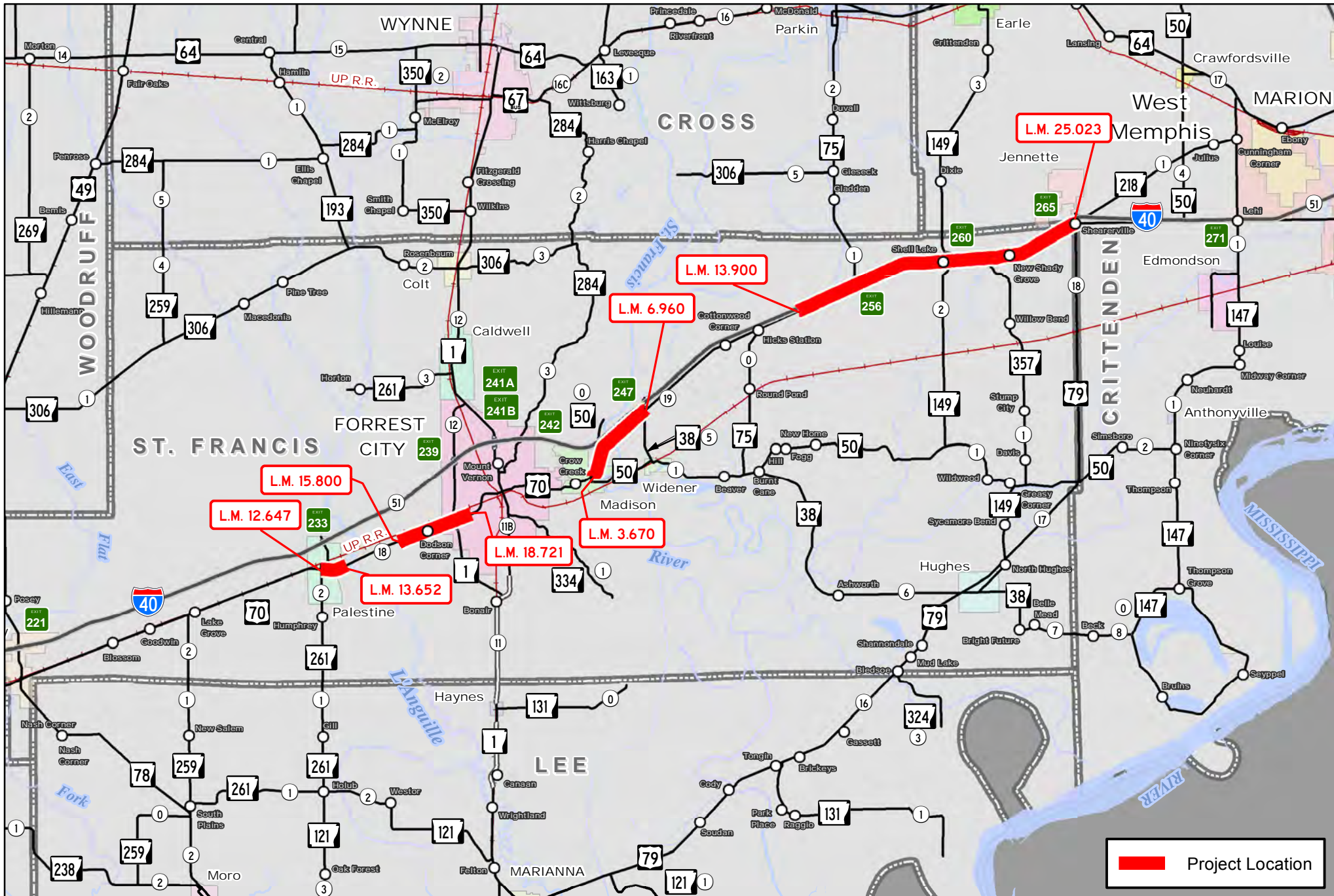
 Project Location

Job 110728
Brinkley – Palestine (Sel. Secs.) (S)
 Hwy. 70, Secs. 17 & 18
 Monroe & St. Francis Counties

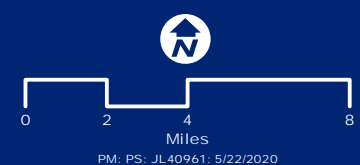


PM: PS: cldc014: 8/26/2020

Document Path: \\sant1g\Programs\Contrads\Skeches\110728\110728.pdf



Job 110729
 Palestine - Crittenden Co. Line (Sel. Secs.) (S)
 Hwy. 70, Secs. 18 & 19
 St. Francis County



Document Path: Usam\GIS\Programs\Contracts\SK\address\110729\110729.mxd



ARKANSAS DEPARTMENT OF TRANSPORTATION

ArDOT.gov | IDriveArkansas.com | Lorie H. Tudor, P.E., Director

ENVIRONMENTAL DIVISION

10324 Interstate 30 | P.O. Box 2261 | Little Rock, AR 72203-2261 | Phone: 501.569.2281 | Fax: 501.569.2009

L75298
FHWA

October 20, 2020

AHPP

OCT 20 2020

Secretary Stacy Hurst
Arkansas Historic Preservation Program
1100 North Street
Little Rock, Arkansas 72201

RE: Pavement Preservation Jobs
Various Routes & Sections
Various Counties

Dear Secretary Hurst:

The Arkansas Department of Transportation (ARDOT) proposes to resurface the existing paved surface for different highways across the state. All work will occur inside the existing ARDOT right-of-way. Jobs with these types of activities are referred to as pavement preservation.

These activities are not covered by the existing 1999 Memorandum of Agreement when historic properties are on or adjacent to the project. As agreed upon during phone correspondence with Eric Mills on January 15, 2020, the table on the following page is presented to address the pavement preservation jobs with recorded historic properties and National Register of Historic Places unevaluated archeological sites, cemeteries, and bridges. It is ARDOT's opinion that these jobs have no potential to cause effect to historic properties pursuant to 36 CFR 800.3(1).

If you have any questions or need additional information, contact Milton Hughes of my staff at (501) 569 2080.

Date 10.23.20
No known historic properties will be affected by this undertaking. This effect determination could change should new information come to light.
For Eric C. Mills
Arkansas State Historic Preservation Officer

Sincerely,


for John Fleming
Division Head
Environmental Division

JF:KB:mh:cb

Pavement Preservation Jobs
Page 2 of 4

Job Number	Job Name	County	Route	Section	Log Miles	Activity Type	Historic Properties, Sites, & Bridges (Nad 83 UTM's)
A60002	Hwy. 298 – Perry Co. Line (S)	Garland	7	10	10.10 – 17.46	Scrub seal & Overlay	3GA0682, 3GA0625, 3GA0411; GA0004, GA0007, GA0080, GA0081, GA0402, GA0421 <u>Bridges</u> 01799 (494216.75, 3838706.75) 01780 (494470.53, 3841136.85) 01781 (494819.27, 3842122.68) 01782 (493106.99, 3846813.08)
A60003	Pinewood Dr. – Lincoln St. (Cabot) (S)	Lonoke	89	1	15.40 – 17.15	Ultrathin Bonded Wearing Course (overlay)	LN0015
A60004	Garland Co. Line – Stone Quarry Creek (S)	Hot Spring	270	7	0.00 – 4.70	Mill & Inlay	3HS0156, 3HS0679, 3HS0670; HS0161, HS0003 <u>Bridge</u> 06024 (511141.74, 3810814.24) X0533 (508999.89, 3813453.93) 05863 (508718.71, 3813524.65)

Job Number	Job Name	County	Route	Section	Log Miles	Activity Type	Historic Properties, Sites, & Bridges (Nad 83 UTM's)
A60005	I-30 – Hwy. 67 (Malvern) (S)	Hot Spring	270B	7, 7B	0.00 – 2.60; 8.24-8.39	Diamond Grinding and Mill & Inlay	<p>3HS0863, 3HS0614, 3HS0249, 3HS0250, 3HS0634, 3HS0635, 3HS0202; HS0039, HS0007, HS0009, HS0021; Malvern Historic Commercial District: HS0165, HS0166, HS0167, HS0168, HS0169, HS0017, HS0171, HS0010, HS0018, HS0172, HS0173, HS0011, HS0012, HS0174, HS0175, HS0176, HS0177, HS0178, HS0015, HS0179, HS0182, HS0183, HS0026, HS0184, HS0027, HS0181, HS0180, HS0014</p> <p><u>Bridges</u></p> <p>05177 (516308.08, 3803413.49)</p> <p>05833 (516768.44, 3803014.29)</p> <p>02195 (517001.91, 3802704.99)</p>

Pavement Preservation Jobs
Page 4 of 4

Job Number	Job Name	County	Route	Section	Log Miles	Activity Type	Historic Properties, Sites, & Bridges (Nad 83 UTM's)
A60006	Hollywood Ave. - Hwy. 270 (Hot Springs) (S)	Garland	270	6B	1.40 – 4.65	Mill & Inlay	GA0874, GA0398
061582	Brodie Creek – Hwy. 70 (Little Rock) (S)	Pulaski	5	9	5.63 – 8.25	Mill & Inlay	PU11246, PU11245, PU11248, PU11247 <u>Bridge</u> 05667 (559221.62, 3841939.50)



ARKANSAS DEPARTMENT OF TRANSPORTATION

ArDOT.gov | IDriveArkansas.com | Lorie H. Tudor, P.E., Director

ENVIRONMENTAL DIVISION

10324 Interstate 30 | P.O. Box 2261 | Little Rock, AR 72203-2261 | Phone: 501.569.2281 | Fax: 501.569.2009

195291
FHWA

October 20, 2020

Secretary Stacy Hurst
Arkansas Historic Preservation Program
1100 North Street
Little Rock, Arkansas 72201

AHPP
OCT 20 2020

RE: Pavement Preservation Jobs
Various Routes & Sections
Various Counties

Dear Secretary Hurst:

The Arkansas Department of Transportation (ARDOT) proposes to complete mill & inlay, overlays, or UTBWC on the existing paved surface for different highways across the state. All work will occur inside the existing ARDOT right-of-way. Jobs with these types of activities are referred to as pavement preservation.

These activities are not covered by the existing 1999 Memorandum of Agreement when historic properties are on or adjacent to the project. As agreed upon during phone correspondence with Eric Mills on January 15, 2020, the table on the following page is presented to address the pavement preservation jobs with recorded historic properties and National Register of Historic Places unevaluated archeological sites, cemeteries, and bridges. It is ARDOT's opinion that these jobs have no potential to cause effect to historic properties pursuant to 36 CFR 800.3(1).

If you have any questions or need additional information, contact Shelby Linck of my staff at 501-569-2283.

Date 10.23.20
No known historic properties will be affected by this undertaking. This effect determination could change should new information come to light.
for [Signature]
Arkansas State Historic Preservation Officer

Sincerely,

[Signature]
for John Fleming
Division Head
Environmental Division

JF:KB:SL:cb

Pavement Preservation Jobs

Job Number	Job Name	County	Route	Section	Log Miles	Activity Type	Historic Properties, Sites, & Bridges (Nad 83 UTM's)
090527	S. of Marshall – Van Buren Co. Line (S)	Searcy	65	6	1.607–10.699	2" Overlay	3SE0523, SE0002, SE0385, SE0388 <u>Bridges</u> A0690 (35.816838, -92.549929) 07202 (35.840586, -92.577043) 05518 (35.893631, -92.614133)
090535	Pope Co. Line – Hwy. 16 (S)	Newton	7	17	0.000–13.371	Level and Chip Seal	3NW1160, 3NW1162, 3NW1161, 3NW0536, 3NW1274, 3NW1025, 3NW0565, 3NW1233, 3NW0563, 3NW1239, NW0088, NW0086 Unnamed Cemetery (35.818534, -93.161596)
090538	Hwys. 5 & 178 (Sel. Secs.) (S)	Baxter	5; 178	19; 2	1.401–15.403; 5.080–7.678	2" Overlay	BA0031 Three Brothers Cemetery (36.2705, -92.2753) Oakland Cemetery (36.2930, -92.2916)
A90004	Flippin – Mountain Home (Sel. Sec.) (S)	Baxter & Marion	62	9 & 10	4.501–10.542; 0.000–4.715	2" Overlay	3BA0314; MR0080, MR0070, BA0133, BA0135, BA0010, BA0002, BA0132, BA0134 <u>Bridges</u> 06058 (36.283392, -92.536857) 06059 (36.284953, -92.530470) M1115 (36.309624, -92.427780)

Pavement Preservation Jobs

A90005	Alpena – Hwy. 65 (S)	Carroll & Boone	62; 65	5, 6, 6Y, 6X; 1Y	15.679–17.120; 0.000–6.278; 0.000-1.399; 0.000-0.556; 0.000–0.140	UTBWC, Mill & Inlay, 2” Overlay	<p>3BA0314, 3BO0149, 3BO0243, 3BO0211, 3BO0254, 3BO0253; BO0185, BO0184, BO0015, BO0013, BO0216, BO0164, BO0181</p> <p><u>Bridges</u></p> <p>M1107 (36.294035, -93.288738)</p> <p>06398 (36.291940, -93.282681)</p> <p>X1013 (36.294840, -93.242660)</p> <p>X1023 (36.292545, -93.230447)</p> <p>06683 (36.298690, -93.193713)</p>
A90006	Hwy. 59 – Hwy. 549 (Gravette) (S)	Benton	72	2	0.000–5.001	Leveling & UTBWC	<p>BE3528, BE0665, BE0672, BE0666, BE0703, BE0707, BE0485, BE0704, BE0705, BE3786, BE0630, BE3785, BE0706, BE0631, BE0632, BE0708, BE0633, BE0709, BE0634, BE0710, BE0711</p> <p><u>Bridges</u></p> <p>X0681 (36.419897, -94.442826)</p>
A90007	Hwy. 102 – Missouri State Line (S)	Benton	72; 279	2; 1	0.000–7.301; 5.404–11.936	1” Overlay, Mill & Inlay, Spot Level & UTBWC, 2” Overlay	<p>3BE0612, 3BE0743; BE0725, BE0739, BE0729, BE3867, BE3447, BE3446, BE0714, BE0715, BE0713, BE0719, BE0720, BE0722, BE0696, BE0695, BE0694, BE0663, BE0654</p> <p><u>Bridges</u></p> <p>X0535 (36.399954, -94.334463)</p> <p>X0536 (36.400728, -94.334463)</p>

Pavement Preservation Jobs

Page 4 of 4

A90008	E. of Hwy. 21 – Dryfork (S)	Carroll	412	5	1.380–4.335	Overlay	3CR0307 Unnamed Cemetery (36.141835, -93.522155) Unnamed Cemetery (36.152910, -93.489458) <u>Bridges</u> 06576 (36.152283, -93.498578) 06577 (36.152212, -93.492764)
--------	--------------------------------	---------	-----	---	-------------	---------	---



ARKANSAS DEPARTMENT OF TRANSPORTATION

ArDOT.gov | IDriveArkansas.com | Lorie H. Tudor, P.E., Director

ENVIRONMENTAL DIVISION

10324 Interstate 30 | P.O. Box 2261 | Little Rock, AR 72203-2261 | Phone: 501.569.2281 | Fax: 501.569.2009

AHPP

OCT 28 2020

176978
FHWA

October 28, 2020

Secretary Stacy Hurst
Arkansas Historic Preservation Program
1100 North Street
Little Rock, Arkansas 72201

RE: Pavement Preservation Jobs
Various Routes & Sections
Various Counties

JK

Dear Secretary Hurst:

The Arkansas Department of Transportation (ARDOT) proposes to mill and inlay on the existing paved surface for different highways across the state. All work will occur inside the existing ARDOT right-of-way. Jobs with these types of activities are referred to as pavement preservation.

These activities are not covered by the existing 1999 Memorandum of Agreement when historic properties are on or adjacent to the project. As agreed upon during phone correspondence with Eric Mills on January 15, 2020, the table on the following page is presented to address the pavement preservation jobs with recorded historic properties and National Register of Historic Places unevaluated archeological sites, cemeteries, and bridges. It is ARDOT's opinion that these jobs have no potential to cause effect to historic properties pursuant to 36 CFR 800.3(1).

If you have any questions or need additional information, contact Jason Kennedy of my staff at (501) 569-2038.

Date 10.29.20
No known historic properties will be affected by this undertaking. This effect determination could change should new information come to light.
for [Signature]
Arkansas State Historic Preservation Officer

Sincerely,

[Signature]

for John Fleming
Division Head
Environmental Division

JF:KB:JK:cb

Pavement Preservation Jobs
Page 2 of 4

Job Number	Job Name	County	Route	Section	Log Miles	Activity Type	Historic Properties, Sites, & Bridges (Nad 83 UTM's)
080594	Hwy. 9 – Hwy. 92 (S)	Conway	64	7	9.890-14.402	Overlay/ Joint Tape	CN0351 <u>Bridges</u> 01613 (530798.98, 3890680.44) M1150 (532597.05, 3890876.37)
080596	Hwy. 60 – Hwy. 89 (S)	Faulkner	365	10	0.002-6.754	Level & Overlay/ Joint Tape	<u>Bridges</u> 01971 (553567.05, 3875808.88) 01972 (552688.86, 3879055.42)
080599	Hwy. 27 – Whig Creek	Pope & Yell	7	13, 14	0.178-1.446, 14.511-15.302	Mill & Inlay	YE0025, YE0064S <u>Bridges</u> A2679 (486906.44, 3898421.64) A2680 (487335.40, 3899975.86) 05064 (486002.08, 3897932.82)

Pavement Preservation Jobs

Page 3 of 4

A50002	Lonoke Co. Line – Hwy. 64 (S)	White	5	13	0.000-2.841	Mill & Inlay	WH1099, 3WH294, Grizzard Cemetery (3WH645) <u>Bridges</u> 05240 (583332.10, 3880812.88) 05241 (583326.99, 3881270.89) 05242 (583364.78, 3884208.19) X0095 (583357.79, 3883181.08)
A50003	Hwy. 9 – Hwy 69B (Melbourne) (S)	Izard	69	1	0.000-3.955	Mill & Inlay/UTBWC	IZ0032*, IZ0091*, 3IZ248 (* Mislocated)
A50004	Hwy. 25 – East (S)	Cleburne	110	6	1.832-5.240	UTBWC	<u>Bridge</u> 05293 (593025.68, 3927916.59)
A50007	Hwy. 62 – Hwy. 175 (S)	Fulton	289	4	0.000-1.800	Level & Overlay	<u>Bridge</u> X0193 (623171.57, 4014799.22)
A80002	E. Ola – Perry Co. Line (S)	Yell	10	4	12.610-18.388	Overlay	YE0115 <u>Bridges</u> M0312 (481620.76, 3875658.80) M0313 (485995.28, 3874625.23)

Pavement Preservation Jobs

Page 4 of 4

A80003	Mount Vernon – Ozone (Sel. Sec.) (S)	Johnson	21	1	9.475-13.482	Level & Chip Seal	3JO0661, 3JO0068
A80004	Sweet Home – Hwy. 9 (S)	Perry	60	1	14.455-17.997	Patching & Overlay	Harper Cemetery <u>Bridges</u> 02519 (519313.22, 3874453.07) M1079 (521134.07, 3875354.27)
A80006	Hwy. 65B – East (Sel. Secs.) (Conway) (S)	Faulkner	64	9	0.000-0.680, 0.922-3.529	Mill & Inlay	FA1310
A80007	Clinton Rd. –I-40 (S)	Faulkner	89	4	6.00-10.89	Level & Overlay, Add 2' Shoulders	3FA184, 3FA306 <u>Bridge</u> 05143 (554533.75, 3869762.69)
A80008	Oppelo – West (Sel. Sec.) (S)	Conway	154	1	6.774-15.881	Level & Chip Seal, Replace 2 Cross Drains	CN0058, CN0075, CN0082, CN0136, CN0354, 3CN0061, 3CN0162, 3CN0199, 3CN0374



ARKANSAS DEPARTMENT OF TRANSPORTATION

ArDOT.gov | IDriveArkansas.com | Lorie H. Tudor, P.E., Director

ENVIRONMENTAL DIVISION

10324 Interstate 30 | P.O. Box 2261 | Little Rock, AR 72203-2261 | Phone: 501.569.2281 | Fax: 501.569.2009

↓ 46969

FHWA

October 28, 2020

AHPP
OCT 28 2020

Secretary Stacy Hurst
Arkansas Historic Preservation Program
1100 North Street
Little Rock, Arkansas 72201

RE: Pavement Preservation Jobs
Various Routes & Sections
Various Counties

LS

Dear Secretary Hurst:

The Arkansas Department of Transportation (ARDOT) proposes to resurface the existing paved surface for different highways and bridges across the state. All work will occur inside the existing ARDOT right-of-way. Jobs with these types of activities are referred to as pavement preservation.

These activities are not covered by the existing 1999 Memorandum of Agreement when historic properties are on or adjacent to the project. As agreed upon during phone correspondence with Eric Mills on January 15, 2020, the table on the following page is presented to address the pavement preservation jobs with recorded National Register of Historic Places unevaluated archeological sites, historic properties, cemeteries and bridges. It is ARDOT's opinion that these jobs have no potential to cause effect to historic properties pursuant to 36 CFR 800.3(1).

If you have any questions or need additional information, contact Wm. Lane Shields of my staff at (501) 569-2077.

Date 10.29.20
No known historic properties will be affected by this undertaking. This effect determination could change should new information come to light.
For Eric Mills
Arkansas State Historic Preservation Officer

Sincerely,

for John Fleming
Division Head
Environmental Division

JF:KB:WLS:cb

Pavement Preservation Jobs

Job Number	Job Name	County	Route	Sect.	Log Miles	Sites, Historic Properties & Bridges (Nad 83 UTM's)
012359	Hwys.18, 63 & 167 (Sel. Secs.)	Craighead (Dist. 10)	18	4	7.40 – 16.35	3CG0348, 3CG0350, 3CG0351, 3CG0610, 3CG0945, 3CG0946, 3CG0948/CG0038, 3CG1079, 3CG1136, 3CG1137, 3CG1283 CG0038/3CG0948 (NRHP listed, replaced, remnant left)
		Dallas (Dist. 7)	167	7	0.00 – 4.24	3DA0262, 3DA0659, 3DA0660, 3DA0661, 3DA0662, 3DA0663, 3DA0664, 3DA0665
		Grant (Dist. 2)	167	11	3.10 – 14.01	3GR0161, 3GR0166 <u>Bridges:</u> M2182 (557215 E 3805130N)
		Jefferson (Dist. 2)	63	13	0.00 – 10.66	3JE0267, 3JE0268, 3JE0271, 3JE0318
020701	Couch Ln. - Burnett St. (Pine Bluff)	Jefferson	79	9, 9B	11.41–12.13; 0.00-2.42	<u>Bridges:</u> 02093 (586895E, 3784230N)

Pavement Preservation Jobs
Page 3 of 3

Job Number	Job Name	County	Route	Sect.	Log Miles	Sites, Historic Properties & Bridges (Nad 83 UTM's)
020723	Star City - Gould	Lincoln	11	3	0.00 – 8.41	3LI0087, 3LI0092, 3LI0100 LI0029, LI0084 <u>Bridges:</u> 02856 (612215E, 3758515N)
			114	2	0.00 – 8.92	LI0001, LI0002, LI0003, LI0004, LI0005, LI0006, LI0007, LI0008, LI0009, LI0013, LI0084, LI0105, LI0106 <u>Bridges:</u> 02893 (620810E, 3758840N) 02894 (626140E, 3758875N) 02895 (629585E, 3760545N) 02896 (632390E, 3760935N)
A20006	Hwy. 138 - Hwy. 65	Desha (Dist. 2)	159	8	0.00 – 4.42	3DE0216, 3DE0217, 3DE0218, 3DE0219, 3DE0220, 3DE0221, 3DE0222, 3DE0223, 3DE0224, 3DE0225, 3DE0226, 3DE0227, 3DE0228 DE0052
A20007	Hwy. 278 - Hwy. 65	Drew & Desha (Dist. 2)	277	1	0.00 – 6.68	3DR0030, 3DR0047, 3DR0048, 3DR0052, 3DR0089, 3DR0165, 3DR0347, 3DR0409, 3DR0410, 3DR0424, 3DR0439, 3DR0443, 3DR0470 (cemetery atop prehistoric site) DR0080 (Tillar Cemetery), DR0081*, DR0082 (listed), DR0084*, DR0086*, DR0087*, DR0088*, DR0089*, DR0090*, DR0091*, DR0092* (*= non-extant) <u>Bridges:</u> 03700 (640580E, 3729360N)



ARKANSAS DEPARTMENT OF TRANSPORTATION

ArDOT.gov | IDriveArkansas.com | Lorie H. Tudor, P.E., Director

ENVIRONMENTAL DIVISION

10324 Interstate 30 | P.O. Box 2261 | Little Rock, AR 72203-2261 | Phone: 501.569.2281 | Fax: 501.569.2009

106971
FHWA

October 28, 2020

AHPP
OCT 28 2020

Secretary Stacy Hurst
Arkansas Historic Preservation Program
1100 North Street
Little Rock, Arkansas 72201

RE: Pavement Preservation Jobs
Various Routes & Sections
Various Counties

JE

Dear Secretary Hurst:

The Arkansas Department of Transportation (ARDOT) proposes to mill and inlay on the existing paved surface for different highways across the state. All work will occur inside the existing ARDOT right-of-way. Jobs with these types of activities are referred to as pavement preservation.

These activities are not covered by the existing 1999 Memorandum of Agreement when historic properties are on or adjacent to the project. As agreed upon during phone correspondence with Eric Mills on January 15, 2020, the table on the following page is presented to address the pavement preservation jobs with recorded historic properties and National Register of Historic Places unevaluated archeological sites, cemeteries, and bridges. It is ARDOT's opinion that these jobs have no potential to cause effect to historic properties pursuant to 36 CFR 800.3(1).

If you have any questions or need additional information, contact Jason Eads of my staff at (479) 252-2178.

Date 10.29.20
No known historic properties will be affected by this undertaking. This effect determination could change should new information come to light.
for Eric Mills
Arkansas State Historic Preservation Officer

Sincerely,


for John Fleming
Division Head
Environmental Division

JF:KB:JE:cb

Pavement Preservation Jobs
Page 2 of 2

Job Number	Job Name	County	Route	Section	Log Miles	Activity Type	Historic Properties, Sites, & Bridges (NAD 83 UTM's)
AX0001	Hwys. 29, 49, 65, & 167 (Sel. Secs.) (S)	Hempstead Lincoln Cleveland Woodruff	29 65 167 49	4 16 8 7	6.661 – 12.358; 4.410 – 13.711; 2.134 – 6.900; 3.193 – 8.685	Two-lift Microsurface, Microsurface/ Include Shoulders	3LI0112, 3LI0218, 3LI0219, 3LI0229, 3LI0230, 3HE0370/HE0204, 3CV0047 <u>Bridges</u> 03046 (673414.94, 3886536.94) 03047 (673607.56, 3887003.97) M1203 (633533.71, 3760419.81) M1409 (633447.06, 3760542.49) M2179 (554274.56, 3760772.61) M2180 (554378.04, 3764737.25) M3847 (443471.73, 3731383.25)
A30004	I-30 – Hwy. 278 (S)	Hempstead	29 30	4 6	0.509 – 1.289 0.000 – 3.957	Rut Mill & 2" Overlay/ 2" Mill & 3" Overlay	3HE0414/HE0764, HE766, HE768, and the Southwestern Proving Ground Officers Quarters Historic District



ARKANSAS DEPARTMENT OF TRANSPORTATION

ArDOT.gov | IDriveArkansas.com | Lorie H. Tudor, P.E., Director

ENVIRONMENTAL DIVISION

10324 Interstate 30 | P.O. Box 2261 | Little Rock, AR 72203-2261 | Phone: 501.569.2281 | Fax: 501.569.2009

170713
FHWA

September 23, 2020

Secretary Stacy Hurst
Arkansas Historic Preservation Program
1100 North Street
Little Rock, Arkansas 72201

AHPD
SEP 23 2020

RE: Pavement Preservation Jobs
Various Routes & Sections
Various Counties

Dear Secretary Hurst:

The Arkansas Department of Transportation (ARDOT) proposes to mill and inlay on the existing paved surface for different highways across the state. All work will occur inside the existing ARDOT right-of-way. Jobs with these types of activities are referred to as pavement preservation.

These activities are not covered by the existing 1999 Memorandum of Agreement when historic properties are on or adjacent to the project. As agreed upon during phone correspondence with Eric Mills on January 15, 2020, the table on the following page is presented to address the pavement preservation jobs with recorded historic properties and National Register of Historic Places unevaluated archeological sites, cemeteries, and bridges. It is ARDOT's opinion that these jobs have no potential to cause effect to historic properties pursuant to 36 CFR 800.3(1).

If you have any questions or need additional information, contact Daniel Hildebran of my staff at (704) 640-6192.

Date 9.25.20
No known historic properties will be affected by this undertaking. This effect determination could change should new information come to light.
for [Signature]
Arkansas State Historic Preservation Officer

Sincerely,

[Signature]

John Fleming
Division Head
Environmental Division

JF:KB:DH:cb

Pavement Preservation Jobs
Page 2 of 6

Job Number	Job Name	County	Route	Section	Log Miles	Activity Type	Historic Properties, Sites, & Bridges (Nad 83 UTM's)
040765	Scott Co. Line – Hwy. 10 (S)	Sebastian	71	13	0.000 – 10.286; 0.000 – 0.261	Mill & Inlay	3SB1027, 3SB0986 <u>Bridges</u> M1372 (386416.11, 3881479.29) M1373 (384639.02, 3885226.28) 02240 (384491.61, 3885937.97) A5192 (382778.86, 3894029.36) B5192 (382802.43, 3894034.75) A5193 (382623.20, 3895581.59) B5193 (382648.47, 3895594.14)
040772	I-540 - East (S)	Sebastian	22	1	3.780- 17.134	Mill & Inlay	3SB0426, 3SB1100, 3SB0446, 3SB0477, 3SB0476, 3SB1102, 3SB1101, 3SB1099, 3SB0579, 3SB1098, 3SB0527, 3SB0600 <u>Bridges</u> A0350 (379656.48, 3911853.84) A0351 (378406.96, 3912365.56)

Pavement Preservation Jobs
Page 3 of 6

040791	Hwy. 270 – Hwy. 28 North (Sel. Secs.) (S)	Scott	71	10	8.231- 13.920; 22.670- 25.210	Mill & Inlay	3SC2659, 3SC0095, 3SC1470, 3SC2481, 3SC0022, 3SC2751 <u>Bridges</u> 05290 (398849.05, 3863972.82) X0216 (399047.94, 3865351.42) X0217 (399345.16, 3866963.16)
040794	Hwy.45 - Hwy.64 (Sel. Secs.) (Fort Smith) (S)	Sebastian	255	3, 4	4.922- 5.260; 5.350- 6.148; 0.003- 4.489	Mill & Inlay	3SB1074; West Garrison Avenue Historic District
100987	Hwys. 49 & 49B (Sel. Secs.) (Brookland) (S)	Craighead	49	3, 3B	2.793- 8.029; 1.894- 3.588	Mill & Inlay (Sec. 3); Thin Overlay (Sec. 3B)	3CG1018, 3CG1251, 3CG1019, 3CG0117, 3CG0118, 3CG0394 <u>Bridges</u> 03746 (717749.66, 3974749.86) 03747 (718119.78, 3948321.09)
101039	Hwy. 349 – Hwy. 49 (Jonesboro) (S)	Craighead	91	2	10.536- 18.820	UTBWC; Fog Sealing Shoulders	3CG0044, 3CG0291, 3CG0644 <u>Bridges</u> M1660 (699691.09, 3970416.85) M1134 (703512.16, 3969847.34) M1135 (704337.15, 3969630.64) M1136 (704415.01, 3969615.53)

Pavement Preservation Jobs

Page 4 of 6

110718	S. of Haynes – Hwy.306 (S)	Lee & St. Francis	1	10, 11 & 12	6.448-9.409; 0.000-6.991; 0.000-9.907	Mill & Inlay	<p>3SF0338, 3SF0380, 3SF0381, 3SF0382, 3SF0152, 3SF0383, 3SF0386, 3SF0387, 3SF0102, 3SF0128, 3SF0123, 3SF0466, 3SF0421, 3SF0392, 3SF0396, 3SF0343; SF0093</p> <p><u>Bridges</u></p> <p>M0029 (701789.94, 3866607.22)</p> <p>M0035 (699344.43, 3885014.12)</p> <p>M0036 (699411.91, 3885508.19)</p> <p>M0038 (699406.54, 3889828.11)</p>
A00005	Carroll Rd. – Hwy. 49 (Paragould) (S)	Greene	412	8	17.253-18.354	Mill & Inlay	3GE0481

Pavement Preservation Jobs
Page 5 of 6

A10005	I-40 – I-555 (S)	Crittenden	I-55	11	7.151-23.154	Overlay	<p>3CT0433, 3CT0440, 3CT0054, 3CT0485</p> <p><u>Bridges</u></p> <p>02671 (755375.69, 3896680.51)</p> <p>A2617 (755362.99, 3896675.84)</p> <p>B3131 (754294.52, 3900078.86)</p> <p>A3131 (754277.58, 3900070.91)</p> <p>02808 (752985.43, 3904001.94)</p> <p>A2808 (752971.33, 3903985.74)</p> <p>02809 (747601.08, 3915475.69)</p> <p>A2809 (747582.73, 3915466.86)</p> <p>02810 (747146.78, 3918143.84)</p> <p>A2810 (747127.10, 3918142.58)</p>
A10006	Hwys. 1, 64B & 284 (Sel. Secs.) (S)	Cross	1, 64, 284	14, 16C, 1	5.757-10.000; 2.750-4.015; 16.100-16.429; 0.003-1.933	<p>Mill & Inlay (Hwy. 1 & Hwy. 64: .0-.61); Overlay (Hwy. 64: .61-1.93); Joint Tape (Hwy. 64: 0.00-0.61, Hwy. 284)</p>	<p><u>Bridges</u></p> <p>03578 (700822.12, 3907789.92)</p> <p>A0947 (702502.60, 3915909.36)</p>

Pavement Preservation Jobs

Page 6 of 6

A10008	Marianna – St. Francis Co. Line (Sel. Secs.) (S)	Lee	79	16	0.235-1.892; 3.991-5.092; 8.196-9.398; 16.011-17.114	Mill & Inlay; Joint Tape	3LE0187, 3LE0167, 3LE0252 <u>Bridges</u> 02501 (703872.12, 3850860.41) 02206 (705678.69, 3852081.05) 02508 (715419.43, 3857689.37)
A40006	Ozark – South (S)	Franklin	23	6	10.250-12.510	Mill & Inlay	<u>Bridges</u> A1210 (424474.16, 3926892.78)



ARKANSAS DEPARTMENT OF TRANSPORTATION

ArDOT.gov | IDriveArkansas.com | Lorie H. Tudor, P.E., Director

ENVIRONMENTAL DIVISION

10324 Interstate 30 | P.O. Box 2261 | Little Rock, AR 72203-2261 | Phone: 501.569.2281 | Fax: 501.569.2009

1p62p9
FHWA

July 27, 2020

Secretary Stacy Hurst
Arkansas Historic Preservation Program
1100 North Street
Little Rock, Arkansas 72201

AHPP
JUL 27 2020

RE: Pavement Preservation Jobs
Route 70, Various Routes
Various Counties


Dear Secretary Hurst:

The Arkansas Department of Transportation (ARDOT) proposes to resurface the existing paved surfaces of various sections of Highway 70. All work will occur inside the existing ARDOT right-of-way. Jobs with these types of activities are referred to as pavement preservation.

These activities are not covered by the existing 1999 Memorandum of Agreement when historic properties are on or adjacent to the project. As agreed upon during phone correspondence with Eric Mills on January 15, 2020, the table on the following page is presented to address the pavement preservation jobs with recorded historic properties and National Register of Historic Places unevaluated archeological sites, cemeteries, and bridges. It is ARDOT's opinion that these jobs have no potential to cause effect to historic properties pursuant to 36 CFR 800.3(1).

If you have any questions or need additional information, contact Milton Hughes of my staff at (501) 569-2080.

Date 7.31.20
No known historic properties will be affected by this undertaking. This effect determination could change should new information come to light.
for Eric Mills
Arkansas State Historic Preservation Officer

Sincerely,

for John Fleming
Division Head
Environmental Division

JF:KB:MH:cb

Job Number	Job Name	County	Route	Sec	Log Miles	Activity Type	Historic Properties, Sites and Bridges (NAD 83 UTM's)
061634	Pulaski Co. Line - Monroe Co. Line (Sel. Secs.) (S)	Lonoke and Prairie	70	14	0.00-11.422	1" Level & Overlay and Mill & Inlay	<p>3LN0524; 3LN0525; 3LN0526; 3LN0527; 3LN0530; 3LN0529; 3LN0681; LN0148; LN0152; LN0154; LN0151; LN0150; LN0149; LN0055; LN0056; LN0057; LN0058; LN0059; LN0060; LN0062; LN0063; LN0064; LN0065; Lonoke Historic Dist. (LN0120); LN0030; LN0066; LN0067; LN0068; LN0069; LN0070; LN0071; LN0072; LN0073; LN0074; LN0075; LN0076; LN0077; LN0078; LN0079; LN0080</p> <p>B. Number Lat/Long 01539: 588961.2 3847295.8 01540: 597927.1 3847228.3</p>

Job Number	Job Name	County	Route	Sec	Log Miles	Activity Type	Historic Properties, Sites and Bridges (NAD 83 UTM's)
061634	Pulaski Co. Line - Monroe Co. Line (Sel. Secs.) (S)	Lonoke and Prairie	70	15	0.00-8.412	Mill & Inlay, Patching/2" Level & Overlay	3LN0647; 3LN0648; LN0176; LN0177; Sunset Memorial Gardens Cemetery B. Number Lat/Long 01467: 611672.2 3849229.5 01468: 612469.3 3849230.3 01469: 612624.0 3849230.0 01470: 612849.1 3849229.4 M1331: 614115.7 3849381.5
061634	Pulaski Co. Line - Monroe Co. Line (Sel. Secs.) (S)	Lonoke and Prairie	70	16	1.379-14.723	Patching/2" Level & Overlay; 1" Level & Overlay	3PR0038; 3PR0088; 3PR0101; 3PR0115; 3PR0132; 3PR0189; 3PR0190; 3PR0267; 3PR0271; PR0014; PR0099; PR0115; PR0124; PR0064; PR0065; PR0066; PR0067; PR0068; PR0074; PR0075; PR0076; PR0077; PR0080; PR0081; PR0082; PR0100 B. Number Lat/Long 06675 641730.6 3851325.7 M1332 631724.9 3849602.7

Job Number	Job Name	County	Route	Sec	Log Miles	Activity Type	Historic Properties, Sites and Bridges (NAD 83 UTM's)
061364	Pulaski Co. Line - Monroe Co. Line (Sel. Secs.) (S)	Lonoke and Prairie	70	16	15.348-19.827	Patching/2" Level & Overlay; 1" Level & Overlay	3PR0088; 3PR0092; 3PR0095; Biscoe Cemetery B. Number Lat/Long 01101 648351.8 3855509.4
110664	Prairie Co. Line – Hwy. 17 (S)	Monroe	70	17	0.000-10.614	Mill & Inlay; 4" Mill & Inlay & Geogrid; Polymer Overlay; Polyvinyl Sheet Piling on 9 Bridge Ends; 1" Level & Overlay	MO0187 B. Number Lat/Long 01102 649041.4 3855703.9 01103 649909.0 3855948.7 01104 650439.1 3856098.2 01105 651338.2 3856251.4 01106 652573.6 3856320.9 01107 653930.7 3856394.6 01109 655736.6 3856491.7 01110 656474.0 3856533.1 01111 656753.5 3856547.7 01112 657502.1 3856588.4 01534 658940.2 3856634.3 06970 654960.3 3856450.3
110728	Brinkley – Palestine (Sel. Secs.)(S)	Monroe and St. Francis	70	17	10.614-16.885	1" Level & Overlay; Mill & Inlay; Patching/2" Level & Overlay	MO0128; MO0129; MO0180; MO0157; MO0158; MO0084; MO0085; MO0153 B. Number Lat/Long X1454 670375.7 3864058.4 X1453 666907.8 3862043.8

Job Number	Job Name	County	Route	Sec	Log Miles	Activity Type	Historic Properties, Sites and Bridges (NAD 83 UTM's)
110728	Brinkley – Palestine (Sel. Secs.)(S)	Monroe and St. Francis	70	18	0.263-12.647	1" Level & Overlay; Patching/2" Level & Overlay	SF0039; Waldrop Cemetery B. Number Lat/Long 01535 681227.4 3868168.9 01536 682781.0 3868756.3 M1333 680407.5 3867855.8 M1334 684695.1 3869483.9 M1335 689098.8 3871166.2
110729	Palestine – Crittenden Co. Line (Sel. Secs.)(S)	Monroe and St. Francis	70	18	12.647-13.652	Polymer Overlay; Patching/2" Level & Overlay	SF0034 B. Number Lat/Long 01578 692533.7 3871810.9
110729	Palestine – Crittenden Co. Line (Sel. Secs.)(S)	Monroe and St. Francis	70	18	15.80-18.721	Polymer Overlay; Patching/2" Level & Overlay	3SF0158; 3SF0159; 3SF0130; 3SF0136 B. Number Lat/Long M1336 698185.7 3874193.9 M1337 699075.1 3874530.3
110729	Palestine – Crittenden Co. Line (Sel. Secs.)(S)	Monroe and St. Francis	70	19	3.670-6.960	1" Level & Overlay	3SF0052; 3SF0030; 3SF0256; SF0040 B. Number Lat/Long 01391 708614.1 3879371.9

Job Number	Job Name	County	Route	Sec	Log Miles	Activity Type	Historic Properties, Sites and Bridges (NAD 83 UTM's)																																				
110729	Palestine – Crittenden Co. Line (Sel. Secs.)(S)	Monroe and St. Francis	70	19	13.900-25.023	Patching/2" Level & Overlay/ Polymer Overlay; Mill & Inlay; 1" Level & Overlay; Overlay	SF0098 <table border="0"> <thead> <tr> <th data-bbox="1455 321 1570 354">B. Number</th> <th data-bbox="1570 321 1738 354">Lat/Long</th> <th data-bbox="1738 321 1896 354"></th> </tr> </thead> <tbody> <tr> <td>01372</td> <td>725660.8</td> <td>3889822.1</td> </tr> <tr> <td>01373</td> <td>726693.8</td> <td>3890160.9</td> </tr> <tr> <td>01374</td> <td>727404.1</td> <td>3890167.6</td> </tr> <tr> <td>01375</td> <td>728967.7</td> <td>3890289.1</td> </tr> <tr> <td>01376</td> <td>729580.0</td> <td>3890339.8</td> </tr> <tr> <td>01377</td> <td>731750.8</td> <td>3890505.2</td> </tr> <tr> <td>01378</td> <td>733159.7</td> <td>3890694.5</td> </tr> <tr> <td>01379</td> <td>735382.4</td> <td>3891811.0</td> </tr> <tr> <td>01380</td> <td>736000.4</td> <td>3892170.3</td> </tr> <tr> <td>07015</td> <td>720284.0</td> <td>3887374.4</td> </tr> <tr> <td>01716</td> <td>721975.7</td> <td>3888144.0</td> </tr> </tbody> </table>	B. Number	Lat/Long		01372	725660.8	3889822.1	01373	726693.8	3890160.9	01374	727404.1	3890167.6	01375	728967.7	3890289.1	01376	729580.0	3890339.8	01377	731750.8	3890505.2	01378	733159.7	3890694.5	01379	735382.4	3891811.0	01380	736000.4	3892170.3	07015	720284.0	3887374.4	01716	721975.7	3888144.0
B. Number	Lat/Long																																										
01372	725660.8	3889822.1																																									
01373	726693.8	3890160.9																																									
01374	727404.1	3890167.6																																									
01375	728967.7	3890289.1																																									
01376	729580.0	3890339.8																																									
01377	731750.8	3890505.2																																									
01378	733159.7	3890694.5																																									
01379	735382.4	3891811.0																																									
01380	736000.4	3892170.3																																									
07015	720284.0	3887374.4																																									
01716	721975.7	3888144.0																																									



ARKANSAS DEPARTMENT OF TRANSPORTATION

ArDOT.gov | IDriveArkansas.com | Lorie H. Tudor, P.E., Director

ENVIRONMENTAL DIVISION

10324 Interstate 30 | P.O. Box 2261 | Little Rock, AR 72203-2261 | Phone: 501.569.2281 | Fax: 501.569.2009

197412
FHWA

November 3, 2020

Secretary Stacy Hurst
Arkansas Historic Preservation Program
1100 North Street
Little Rock, Arkansas 72201

AHPP
NOV 03 2020

RE: Pavement Preservation Jobs
Various Routes & Sections
Various Counties

Dear Secretary Hurst:

The Arkansas Department of Transportation (ARDOT) proposes to mill and inlay on the existing paved surface for different highways across the state. All work will occur inside the existing ARDOT right-of-way. Jobs with these types of activities are referred to as pavement preservation.


These activities are not covered by the existing 1999 Memorandum of Agreement when historic properties are on or adjacent to the project. As agreed upon during phone correspondence with Eric Mills on January 15, 2020, the table on the following page is presented to address the pavement preservation jobs with recorded historic properties and National Register of Historic Places unevaluated archeological sites, cemeteries, and bridges. It is ARDOT's opinion that these jobs have no potential to cause effect to historic properties pursuant to 36 CFR 800.3(1).

If you have any questions or need additional information, contact Richard Jenkins of my staff at (501) 569-2357.

Date 11.10.20
No known historic properties will be affected by this undertaking. This effect determination could change should new information come to light.


Arkansas State Historic Preservation Officer

Sincerely,



for John Fleming
Division Head
Environmental Division

JF:KB:RJ:cb

Pavement Preservation Jobs
Page 2 of 2

Job Number	Job Name	County	Route	Section	Log Miles	Activity Type	Historic Properties, Sites, & Bridges (Nad 83 UTM's)
A70003	Hwy. 7B – Hwy. 7B (Smackover) (S)	Union	7	2	6.20 – 11.00	Mill & Inlay	<u>Bridges</u> 05590 (525977, 3688975)
A70004	Hwy. 35 - North (S)	Cleveland	63	15	6.00-17.42	Level & Overlay	None
A70005	Hwy. 79B – Airport Rd. (S)	Ouachita	79	4	0.00-5.70	Mill & Inlay	OU0260, 3OU118, 3OU119 <u>Bridges</u> 05350 (520165, 3718567) 05349 (519000, 3717118) 05348 (517860, 3715695) 03793 (515840, 3714359) A5347 (516379, 3714354) B5347 (516388, 3714332) A6500 (515041, 3714517) B6500 (515028, 3714496)



ARKANSAS DEPARTMENT OF TRANSPORTATION

ARDOT.gov | IDriveArkansas.com | Lorie H. Tudor, P.E., Director

ENVIRONMENTAL DIVISION

10324 Interstate 30 | P.O. Box 2261 | Little Rock, AR 72203-2261 | Phone: 501.569.2281 | Fax: 501.569.2009

AHPP
AUG 27 2020

August 27, 2020

106472
FHWA

Secretary Stacy Hurst
Arkansas Historic Preservation Program
1100 North Street
Little Rock, Arkansas 72201

~~AHPP~~
~~AUG 28 2020~~

RE: Job Number 020759
Dumas – Hwy. 83 (S)
Route 54, Sections 2 & 3
Desha & Lincoln Counties

Dear Secretary Hurst:

The Arkansas Department of Transportation (ARDOT) proposes to mill and inlay and level and overlay 4.3 miles of existing paved surfaces on Highway 54 in Desha and Lincoln Counties. All work will occur inside the existing ARDOT right-of-way on paved surfaces. Jobs with these types of activities are referred to as pavement preservation.

These activities are not covered by the existing 1999 Memorandum of Agreement when historic properties are on or adjacent to the project. As agreed upon during phone correspondence with Eric Mills on January 15, 2020, the table on the following page is presented to address the above referenced job with recorded historic properties and National Register of Historic Places unevaluated archeological sites, cemeteries, and bridges. It is ARDOT's opinion that this job has no potential to cause effect to historic properties pursuant to 36 CFR 800.3(1).

If you have any questions or need additional information, contact Milton Hughes of my staff at (501) 569-2080.

Date 9.3.20
No known historic properties will be affected by this undertaking. This effect determination could change should new information come to light.
for Eric Mills
Arkansas State Historic Preservation Officer

Sincerely,

for John Fleming
Division Head
Environmental Division

JF:KB:MH:cb



ARKANSAS DEPARTMENT OF TRANSPORTATION

ArDOT.gov | IDriveArkansas.com | Scott E. Bennett, P.E., Director

10324 Interstate 30 | P.O. Box 2261 | Little Rock, AR 72203-2261

Phone: 501.569.2000 | Voice/TTY 711 | Fax: 501.569.2400

105066

FHWA

December 2, 2019

AHPP

DEC 02 2019

Secretary Stacy Hurst
Arkansas Historic Preservation Program
1100 North Street
Little Rock, Arkansas 72201

RE: Job Number 040771
Hwy. 10 – Mill Creek (S)
Route 71, Sections 14 & 14b
Sebastian County

Dear Secretary Hurst:

Please find enclosed a Project identification form for above referenced project. If you have any questions or require additional information about the project, please contact Milton Hughes of my staff at 501-569-2080.

Sincerely,

for

John Fleming
Division Head
Environmental Division

Enclosures
PIF

Date 12-2-19
No known historic properties will be affected by this undertaking. This effect determination could change should new information come to light.

Arkansas State Historic Preservation Officer



INTEROFFICE MEMORANDUM

December 2, 2019

TO: Job File

FROM: Shelby Linck, Cultural Resources Section, Environmental Division ^{SL}

SUBJECT: Cultural Resources Clearance
Job Number 080598
Hwy. 64 – I-40 (S)
Route 124, Section 1
Pope County

The Arkansas Department of Transportation (ARDOT) proposes to complete mill and inlay on a portion of Highway 124 stretching from Log Mile (L.M.) 0.0 to L.M. 0.847. This includes mill and inlay on two bridges — ARDOT Bridge Numbers X1339 built in 2008 and 07014 built in 2006. These bridges are not old enough to evaluate their eligibility for inclusion in the National Register of Historic Places (NRHP). No new right-of-way (ROW) will be acquired. All work will occur within the existing roadway.

An examination of the Arkansas Archeological Survey's (ARAS) records was conducted for previously recorded archeological sites located on or adjacent to the proposed project area. According to ARAS records, three archeological sites were identified on or immediately adjacent to the proposed project area: sites 3PP0651, 3PP0568, and 3PP0043. Site 3PP0651 lies approximately 50 meters to the west of Highway 124 outside of ROW. Sites 3PP0568 and 3PP0043 have been destroyed due to previous construction disturbance. Based on the records check at the Arkansas Historic Preservation Program (AHPP) for NRHP properties, no structures are located on or immediately adjacent to the proposed project area. No cemeteries were recorded near the project area.

In addition to checking ARAS and AHPP records, nineteenth through twentieth century maps were examined. The 1834 General Land Office plat maps of Township 7 North, Range 20 West show no development in the area. The 1888 Dardanelle, AR quadrangle map shows the development of Russellville, AR and outlying roads and a railroad corridor. The 1936 Pope County map shows significant development in Russellville near the project area. None of these structures, if still extant, will be affected by pavement preservation along the course of Highway 124. The approximate location of the Trail of

Cultural Resources Clearance

Job Number 080592

Page 2 of 2

Tears (TOT) intersects at the Highway 124 and Highway 64 intersection at the beginning of the project area. No cultural resources related to the TOT will be affected as the area has been significantly disturbed with modern development and pavement preservation is confined to previously disturbed roadway.


The proposed project will occur in already disturbed areas inside the current ROW. This project, as designed, does not have the potential to affect any undisturbed land surfaces or potential cultural resources. Therefore, this project is subject to the 1999 Memorandum of Agreement (MOA) and falls under the exempted work category "Resurfacing." Per the MOA, this project is not considered an "undertaking" and requires no further Section 106 review.



INTEROFFICE MEMORANDUM

October 28, 2020

TO: Job File

FROM: Jason Eads, Cultural Resources


SUBJECT: Cultural Resources Clearance
Job Number A30002
Hwys. 27 & 278 (Sel. Secs.)
(Nashville) (S)
Route 27 & 278, Sections 2; 3 & 4
Howard County

This job proposes to overlay, level, and patch an existing 13 miles of road surface with asphalt pavement on Hwys. 27 and 278, in and near Nashville, in Howard County. A records check at the Arkansas Archeological Survey shows no archeological sites in or near the right-of-way (ROW). No historic structures were shown on the Arkansas Historic Preservation Program's structure database that are eligible or listed on the National Register of Historic Places near the project. No cultural indicators were found on the 1842, 1854, or 1858 GLO maps near the project. The 1936 Howard County road map shows several structures along Hwy. 278.

The project will require no new ROW. All work will be within the existing ROW and the extremely limited scope of the project does not have the potential to affect any undisturbed land surfaces or potential historic properties. This project is subject to the 1999 MOA and falls under the exempted Work Category "Resurfacing". The project is not considered an undertaking and requires no further work or Section 106 review.



INTEROFFICE MEMORANDUM

October 26, 2020

TO: Assessments

FROM: J. Kennedy, Cultural Resources

SUBJECT: Cultural Resources Clearance
Job Number A80001
Ola – Oakwood Dr. (S)
Route 7, Section 13
Yell County

This job proposes to add ultrathin bonding to an existing 2.85 miles of road surface on Highway 7, northward from Ola to Oakwood Drive, Yell County.

A records review has been conducted for this proposed project. The records review included an examination of site files at the Arkansas Archeological Survey's (ARAS) database for previously recorded archeological sites and the Arkansas Historic Preservation Program's (AHPP) database for National Register of Historic Places (NRHP) listed and eligible structures. Map review included the 1829 General Land Office (GLO) plat of Township 5 North, Range 21 West; the 1936 Yell County Highway map; and the 1972 7.5' Ola, ARK topographic map.

None of the records or databases reviewed contained documentation of additional archeological sites or historic properties in or near the proposed addition to the project location. The project will require no new ROW. All work will be within the existing ROW and the extremely limited scope of the project does not have the potential to affect any undisturbed land surfaces or potential historic properties. This project is subject to the 1999 MOA and falls under the exempted Work Category "Resurfacing." The project is not considered an undertaking and requires no further work or Section 106 review.

**ARDOT ENVIRONMENTAL VERIFICATION CHECKLIST
FOR CONSIDERATION OF POTENTIAL IMPACTS**

ARDOT Job Number See Table FAP Number See Table

Job Title See Table

Environmental Resource	None	Minimal	Major	Comments-required for each item
Air Quality	X			No air quality/MSAT impacts
Cultural Resources	X			CR clearances attached
Economic	X			No adverse impacts
Endangered Species	X			No effect determination
Environmental Justice/Title VI	X			EJ populations not impacted
Fish and Wildlife	X			No impacts due to scope of the project
Floodplains	X			No impacts expected
Forest Service Property	X			None impacted by project
Hazardous Materials/Landfills	X			No sites in project area
Land Use	X			Will not be impacted by project
Migratory Birds	X			No impacts expected
Navigation/Coast Guard	X			No navigable waterways involved
Noise Levels	X			No increases due to project
Prime Farmland	X			None in project area
Protected Waters	X			None occur in project area
Public Recreation Lands	X			None in project area
Public Water Supply/WHPA		X		SPs as indicated in Remarks
Relocatees	X			No relocations
Section 4(f)/6(f)	X			4f/6f resources not impacted
Social	X			No impacts to the social environment
Underground Storage Tanks	X			No USTs in project area
Visual	X			No changes to visual environment
Streams	X			No impacts due to the scope of the project
Water Quality	X			No impacts due to the scope of the project
Wetlands	X			None in the project area
Wildlife Refuges	X			None in the project area

Section 401 Water Quality Certification Required? No

Short-term Activity Authorization Required? No

Section 404 Permit Required? No Type N/A

Remarks:

Water Pollution Control SP required – 090535, 090538, 101039, 110718, 110729, A20007, A30002, A40006, A60004, A60005, A70003, A70005, A90006, and A80009

Signature of Evaluator  Date 11/25/2020