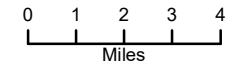


STATE HIGHWAY  
ROUTE AND SECTION MAP

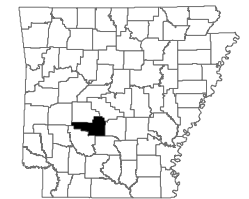
**HOT SPRING COUNTY**

**DISTRICT 6**

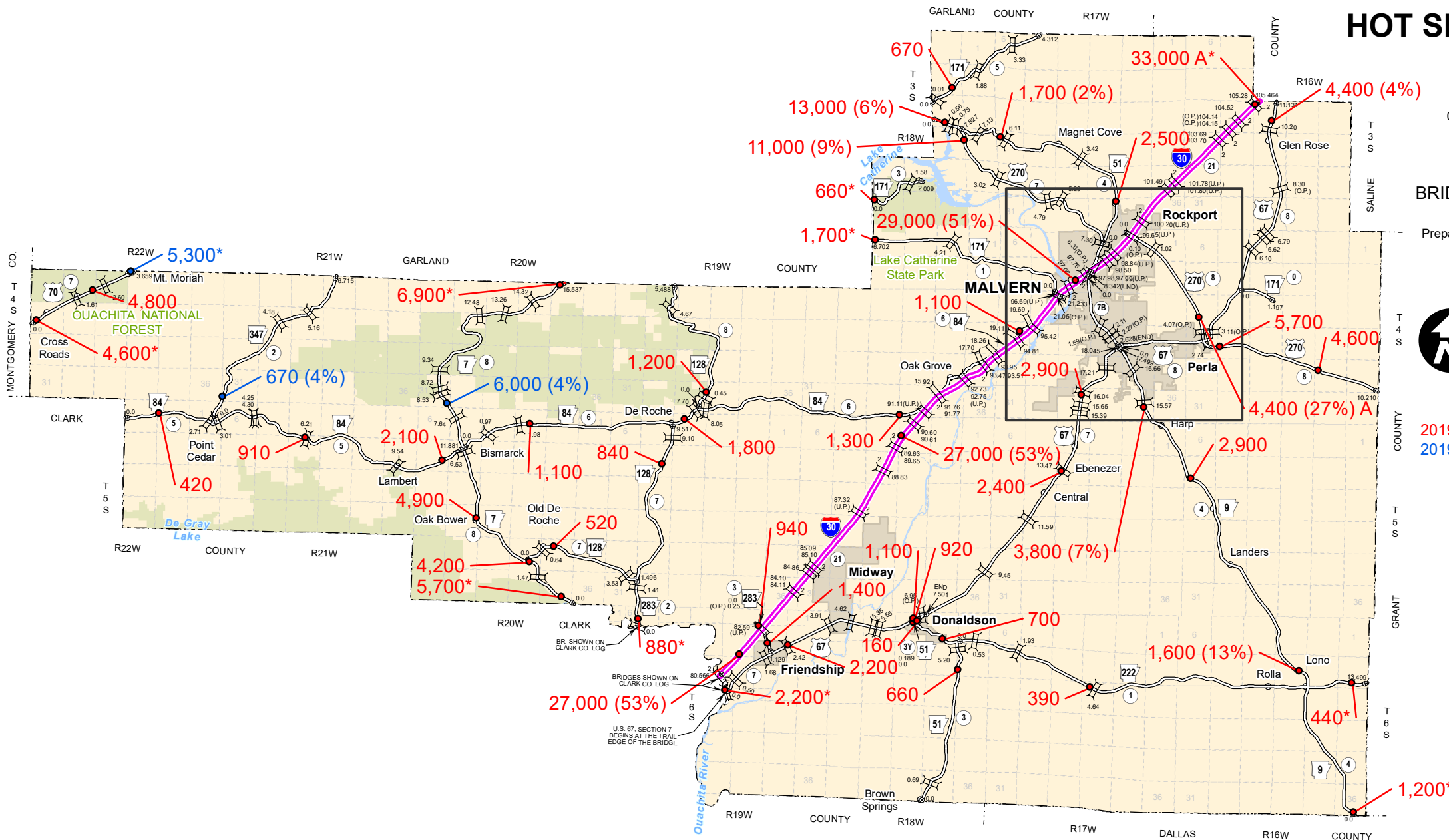


SHOWING  
BRIDGE LOG NUMBERS

Prepared By: TP&P: GIS: 2/12/2021



2019 ANNUAL AVERAGE (TRUCK %) █  
2019 ANNUAL AVERAGE (TRUCK %) █  
DAILY TRAFFIC ESTIMATES



**LEGEND**  
\* = COUNT MADE IN ADJOINING COUNTY  
A = AUTOMATIC (PERMANENT) TRAFFIC RECORDER LOCATION