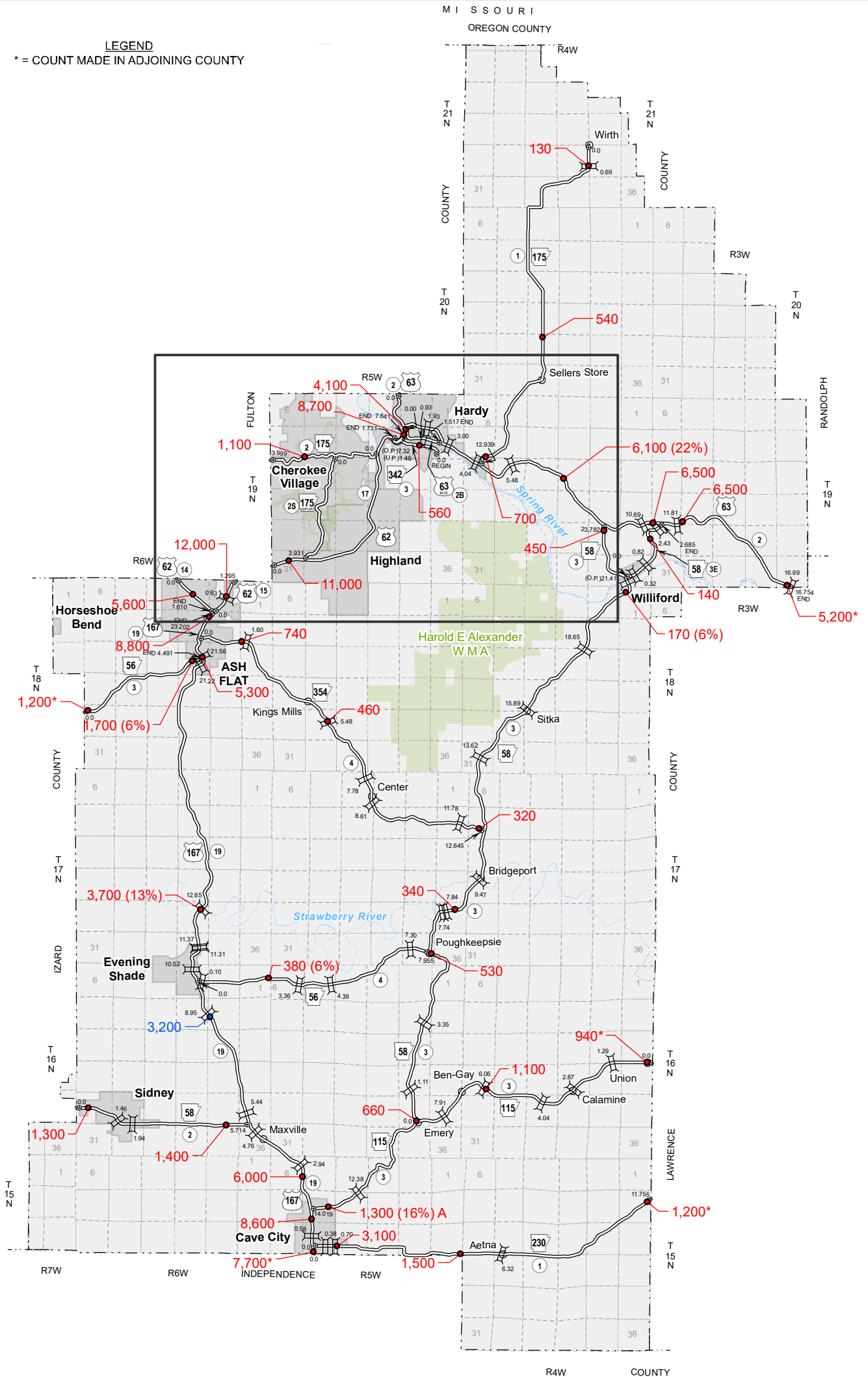
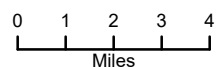


LEGEND  
 \* = COUNT MADE IN ADJOINING COUNTY



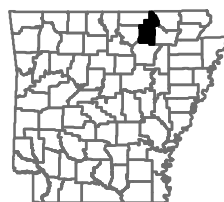
STATE HIGHWAY  
 ROUTE AND SECTION MAP  
**SHARP COUNTY**

**DISTRICT 5**



SHOWING  
 BRIDGE LOG NUMBERS

Prepared By: SIR 3/31/2022



2021 ANNUAL AVERAGE (TRUCK %)  
 2020 ANNUAL AVERAGE (TRUCK %)  
 DAILY TRAFFIC ESTIMATES

SHARP COUNTY 67