



## ADA TRANSITION PLAN

To meet Federal ADA regulations set forth in 28 CFR Part 35.150, and Title II

Arkansas Department  
of Transportation  
P.O. Box 2261  
Little Rock, AR 72209

Joanna P. McFadden  
EEO/DBE Officer  
ADA/504 Coordinator  
501-569-2298

[Joanna.McFadden@ardot.gov](mailto:Joanna.McFadden@ardot.gov)

Revision – 09/2022

## CONTENTS

ARDOT ADA Transition Plan Objective .....	3
ADA Coordinator .....	4
Background and Requirements .....	5
ARDOT ADA History.....	6
Self-Evaluations .....	6
Methods and Steps to Remove Barriers.....	8
Training.....	9
Maintenance.....	9
Implementation Plan and Schedule .....	9
JURISDICTION.....	10
Grievance Procedure.....	10
Public Involvement and Awareness.....	11
Progress Monitoring .....	11
Conclusion .....	11

- Appendix A: Welcome Centers and Rest Areas locations
- Appendix B: Main Campus and District Headquarters
- Appendix C: R a m p s
- Appendix D: Construction projects ADA Barriers - Calendar Years 2015-2019
- Appendix E: D8 Hwy 65 Greenbrier Collections and Barriers
- Appendix F: ADA Complaint Form
- Appendix G: Public Involvement Distribution List

\* Please note when viewing this document online, wording that is blue and underlined contains an active hyperlink for more information. If viewing this document via hard copy, hyperlinked information is available upon request.

The purpose of the transition plan is outline the steps that ARDOT will take to fulfill the requirements of Section 504 of the Rehabilitation Act of 1973 and Title II of the Americans with Disabilities Act (ADA) of 1990 and achieve ADA compliance for ARDOT-owned facilities. Additionally, this transition plan provides information about ARDOT's efforts to ensure equal accessibility to ARDOT programs and services as well as outlining ARDOT's ADA compliance commitment in its programs, services and activities for public rights of way accessibility.

To accomplish these objectives, ARDOT will continue to take the following actions:

1. Inventory all assets, identify physical obstacles in facilities, curb ramps and sidewalks that limit the accessibility of its programs or activities to individuals with disabilities.
2. Describe in detail the methods that will be used to make the facilities, curb ramps and sidewalks accessible.
3. Develop a schedule for achieving compliance.
4. Identifying ARDOT ADA Coordinator who will be responsible ADA compliance.
5. Develop a grievance procedure to review complaints.
6. Initiate public involvement and community awareness.

The first four steps are the minimum requirements for a transition plan as set forth by 28 CFR 35.150. The remaining steps are additional requirements for achieving ADA compliance as set forth by Title II.

ARDOT will revise the transition plan as necessary to incorporate those items or features for which the ARDOT is responsible that were not identified in the initial self-evaluation.

## ADA COORDINATOR

The role of the ADA Coordinator is to manage all programs and policies related to compliance with the Americans with Disabilities Act (ADA), Section 504 of the Rehabilitation Act of 1973, Title II, Title VI, and other federal and state laws associated with regulations for persons with disabilities. The ADA Coordinator has the delegated authority to oversee and implement ADA regulations, and will serve as the primary contact for all public outreach pertaining to discriminations against persons of disabilities per ARDOT's [Nondiscrimination Policy](#).

Joanna P. McFadden

EEO/DBE Officer

ADA/504 Coordinator

501-569-2298

[Joanna.McFadden@ardot.gov](mailto:Joanna.McFadden@ardot.gov)

## BACKGROUND AND REQUIREMENTS

Section 504 of the Rehabilitation Act makes it illegal for the federal government, federal contractors and state and local governments receiving federal funds to discriminate on the basis of disability. It requires state and local governments ensure persons with disabilities have equal access to any programs, services or activities receiving federal funding. It also requires them to ensure their employment practices do not discriminate on the basis of disability.

ADA <https://adata.org/learn-about-ada> prohibits discrimination against people who have disabilities. Title II of the ADA specifically addresses the subject of making public services and public transportation accessible to those with disabilities. ARDOT is required to ensure the public has access to all programs, facilities and services provided by our agency. [28 C.F.R. § 35.150].

There are Five (5) Titles of ADA:

Title I            Employment

Title II           State & Local Governments (28 CFR Part 35)

Title III          Public Accommodations (retail, commercial, sports complexes, movie theaters, etc.) (28 CFR Part 36)

Title IV          Telecommunications

Title V           Misc., including requirements for the U.S. Access Board to develop design guidelines

ADA Title II applies to state and local government entities, and, in subtitle A, protects qualified individuals with disabilities from discrimination on the basis of disability in services, programs, and activities provided by state and local government entities. Title II extends the prohibition on discrimination established by section 504 of the Rehabilitation Act of 1973, as amended, 29 U.S.C. 794, to all activities of state and local governments regardless of whether these entities receive Federal financial assistance.

ARDOT is required to assess our programs, facilities and services for accessibility, identify any possible barriers, and to create and implement a transition plan to address any deficiencies. [28 C.F.R. § 35.105 and 28 C.F.R. § 35.150(d)(3)(i)].

## ARDOT ADA HISTORY

To comply with 28 CFR § 35.105, ARDOT created its initial [Transition Plan in 1992](#). The Plan consisted primarily of ARDOT's campus facility and buildings. As an ongoing compliance effort, allocations were assigned to make [alterations to non-compliant sidewalks](#), bringing them into compliance in the years 1999-2003. Further, in 2011, a committee was formed of representatives from various divisions for the purpose of providing additional updates to the Plan. Facilities, Welcome Centers and Rest Areas were re-evaluated and a list of improvements was recognized. All facilities were updated and made ADA compliant. See [Appendix A](#) for [Welcome Centers & Rest Area locations](#)

The updated [2011 self-evaluation plan](#) consisted of each Division completing self-evaluation questionnaires about its programs which include public involvement, facilities, properties, policies, and communications to ensure compliance with Title II of the ADA which may require public access.

See [Appendix B](#) for ARDOT Headquarters Main Campus, including all Annex Buildings, and District Headquarters locations.

## SELF-EVALUATIONS

Commencing spring 2019, ARDOT began the process of reassessing its facilities, including, push signals, curb ramps and sidewalks to ensure continual compliance with ADA. Data is being collected and inventoried and will be used to develop a schedule for necessary improvements.

ARDOT's Transportation Planning and Policy Division in cooperation with the Maintenance Division completed the state highway system traffic signal inventory utilizing the roadway imaging and Fugro's Surveyor software provided by the System Information and Research Division (SIR). This was done to satisfy a portion of the traffic control inventory as well as to identify areas where ADA ramps and sidewalks could be present.

Previously, ARDOT purchased a software called Intersection Manger from RIZING, formally Transcend Spatial Solutions late 2017. This software works with the All Road Network of Liner Referenced Data (ARNOLD) or the Linear Referencing System (LRS) at ARDOT. Through the Office of Safety under FHWA, each state must have an inventory of intersections across the public road system. This software identifies the intersection location, generates approach segments, and applies a unique id for the intersection and allows intersections to be added or retired as the system changes. Each intersection also has the following attributes: approach angle, traffic control, junction geometry and average daily traffic. Having the intersection locations identified is a major step towards maintaining information related to the ADA curb ramp inventory.

Currently, the following collections and inventory were completed or ongoing:

1. A signal inventory of 1,265 has been identified and completed for the state highway system.
2. The Transportation Planning and Policy Division contracted with Fugro beginning in July of 2020 to collect locations of all curb ramps in the right-of-way of the state highway system. The attributes that are collected with each location include:
  - Unique ID
  - RouteID (ARNOLD compliant)
  - Direction (logged direction/anti-logged direction)
  - Mile (ARNOLD compliant log mile location of ADA ramp)
  - Ramp Type
  - TruncatedDomesPresent
  - SideOfRoad
  - ImageLink (pic or ramp from camera image)
  - Latitude
  - Longitude
  - Comments
  - Compliance will be determined by an engineer

Approximately 43,532+ ramps were located. ([Appendix C](#))

3. Sidewalk inventory in the right-of-way along the state highway system has been captured utilizing orthoimagery and video image collection. Approximately 1,100 mile of sidewalk were captured during this process. While this gives the location of the sidewalks, the methodology to report condition and compliance is currently under review.
4. ADA barriers were identified during new construction for calendar years 2015-2019. Barriers were corrected and pay items applied. ([Appendix D](#))
5. In December 2021, field crew employees from the System Information and Research (SIR) Division collected approximately 164 curb ramp collections and measurements with attributes in District 8 (Hwy 65 Greenbrier) in Greenbrier, Arkansas. ([Appendix E](#))

The inventory for the remaining assets in ARDOT's ROW resumed in Spring 2022. The processes used in the Hwy 65 Greenbrier collection/measurements will be used for the remainder of the state collection/measurements. The tools used for accurate collections are:

- Digital Smart Levels
- Tape Measure
- Safety Equipment
- iOS Tablets

Utilizing field crew employees from SIR, Resident Engineers and Summer Engineer Interns, physical onsite field inspections will be done as necessary to identify required attributes and current condition. Once collection efforts are complete, all inventoried items will be available for access at [ARDOT ADA Plan](#).

## METHODS AND STEPS TO REMOVE BARRIERS

Title II of the ADA requires:

- New facilities be designed and constructed such that the facility is “readily accessible to and usable by individuals with disabilities.”
- Existing facilities be altered such that the altered portion of the facility “is readily accessible to and usable by individuals with disabilities.”

Based on the scope of each project, construction or repairs will be the responsibility of ARDOT using Public Rights-of-Way Accessibility Guidelines (PROWAG) <https://www.access-board.gov/guidelines-and-standards> or Americans with Disabilities Act Accessibility Guidelines (ADAAG) guidelines [2010 ADA standards](#).

Work will be staged to minimize effects to both pedestrian and vehicle traffic on all highways and intersections that are the responsibility of ARDOT. As previously stated, ARDOT facilities are in the process of being reassessed to determine if ADA compliant.

1. District Headquarters facilities: evaluated in 2011, and are being re-evaluated and monitored for continual ADA compliance.
2. Curb Ramps/Sidewalks: [ARDOT's Bicycle and Pedestrian Facility Policy](#) states that all sidewalk constructions will conform to the latest edition of Americans with Disabilities Act Accessibility Guidelines (ADAAG). Existing items are being re-evaluated and monitored for continual ADA compliance.
3. Pedestrian Signals: Locations that require Pedestrian Signals for ADA compliance are being re-evaluated and monitored for continual ADA compliance.

To assist engineers, contractors and designers, ARDOT provides guidance in its [Design Manual](#) and [Standard Drawings](#) to assure all new and existing facilities are ADA compliant. Existing pedestrian facilities will be brought to ADA compliance by:

- Verifying sidewalk features, such as, markings, widths, slopes, surfaces and changes in level do not violate guidelines.
- Installing or replacing non-compliance features.
- Installing or replacing detectable warnings.



## TRAINING

An essential component of ARDOT's compliance effort is training. ADA Ramp Application training was provided to field crew employees from SIR, Resident Engineers and Summer Engineer Interns as needed.

## MAINTENANCE

District Staff are responsible for reporting ADA compliance issues on ARDOT facilities and right-of-way, to the ADA Coordinator as they become aware of them. ADA compliance issues such as impeding tree branches, noncompliant signs, minor discontinuities, etc. shall be directly addressed by staff as soon as possible.

The field data will be updated to reflect improvements constructed by ARDOT. The GIS Mapping Section in coordination with the ADA Coordinator and other Department Staff will conduct field reviews of these projects. The ADA feature Inventory Database and the GIS map will be updated annually to reflect improvements and or compliance issues.

## IMPLEMENTATION PLAN AND SCHEDULE

To address ADA compliance, ARDOT will incorporate ADA improvements on all appropriate highway projects. Funding for construction of curb ramps and sidewalks, where appropriate, on new projects; and rehabilitation of curb ramps and sidewalks for widening and reconstruction of existing roadway projects as part of the project costs.

In an effort to bring identified barriers into ADA compliance, ARDOT has allocated \$500,000 per year for FFY 2025 and FFY 2026 as a line item in the current Statewide Transportation Improvement Program (STIP). Individual projects are not identified in the STIP. ADA projects will be programmed and implemented based on the prioritization method described below. ARDOT will adjust the funding and barrier removal priorities on an ongoing basis to meet the community needs, requests and reasonable accommodations of persons with disabilities.

In order to prioritize ADA improvements, the data and condition assessment about the ADA ramps and facilities from the field collection efforts will be used. Highest priorities will be given to areas within ARDOT right of way with pedestrian ramps that are absent or in poor or very poor condition near a school, health care, or governmental facility. The following steps will be used to identify ADA improvement projects:

- Review the final condition assessment to determine the fair, poor and very poor condition ramps from the collected data.
- Identify areas with possible higher demands for upgraded ADA facilities. The following criteria will be used:
  - Bike/pedestrian probe data
  - Transit stop locations
  - K-12 School locations
  - Healthcare facilities

- Governmental facilities
- Verify locations by field personnel and determine initial areas for potential projects.
- Proceed with programming and project development.

Additionally, any public comment or concern about ADA facilities within ARDOT right of way will be reviewed and considered for improvement by Department staff.

ARDOT may participate in funding of curb ramps and sidewalks within ARDOT right of way that are in addition to the scope of a local project.

#### JURISDICTION

ARDOT assumes jurisdiction of the public right-of-way, unless otherwise assigned to a municipality. When jurisdiction cannot be determined, ARDOT will utilize its Survey Division to determine ownership along existing and proposed transportation corridors.

#### GRIEVANCE PROCEDURE

In order to process a complaint, a formal complaint must be filed within 180 days of the occurrence of the alleged discriminatory act. Assistance is available upon request by contacting ARDOT EEO/DBE Section at (501) 569-2297.

The ADA Complaint Form is found below ([Appendix F](#)), and on the ARDOT website at the following link: [ADA Complaint Form](#). Download, Print and complete the form by including all necessary information. The form is also available upon request. Once the form is completed, you can return the form to:

Arkansas Department of Transportation  
EEO/DBE Section  
Attn: Joanna P. McFadden, EEO/DBE Officer  
(ADA/504 Coordinator)  
10324 Interstate 30  
Little Rock, AR 72209

## PUBLIC INVOLVEMENT AND AWARENESS

An integral part to the continuing success of meeting ARDOT's ADA/504 compliance is the voice of the community. ARDOT will ensure that the public is informed and given the opportunity to provide comments or concerns by using the online survey. The Transition Plan is available for public viewing on the ARDOT website [ARDOT ADA Plan](#).

ARDOT will make a good faith effort to solicit input regarding the Transition Plan to organizations for review and comments throughout the year by way of the [Public Comments](#) button. A "living" list of public organizations will be contacted and listed as ARDOT completes the signal inventory for the state highway system, curb ramps and sidewalk inventory.

Another means of keeping the public informed of pertinent information, upcoming events, and new projects is through social media. Our Public Information Section maintains updates to ARDOT's various social media accounts and can be accessed by the following links:

- Twitter- <https://twitter.com/myARDOT>
- Vimeo- <https://vimeo.com/myardot>
- Flickr- <https://www.flickr.com/photos/ahtd>

## PROGRESS MONITORING

ARDOT will annually review construction projects and track ADA compliance to ensure standards are up to date according to Title II [2010 ADA standards](#). Reviews will be done by:

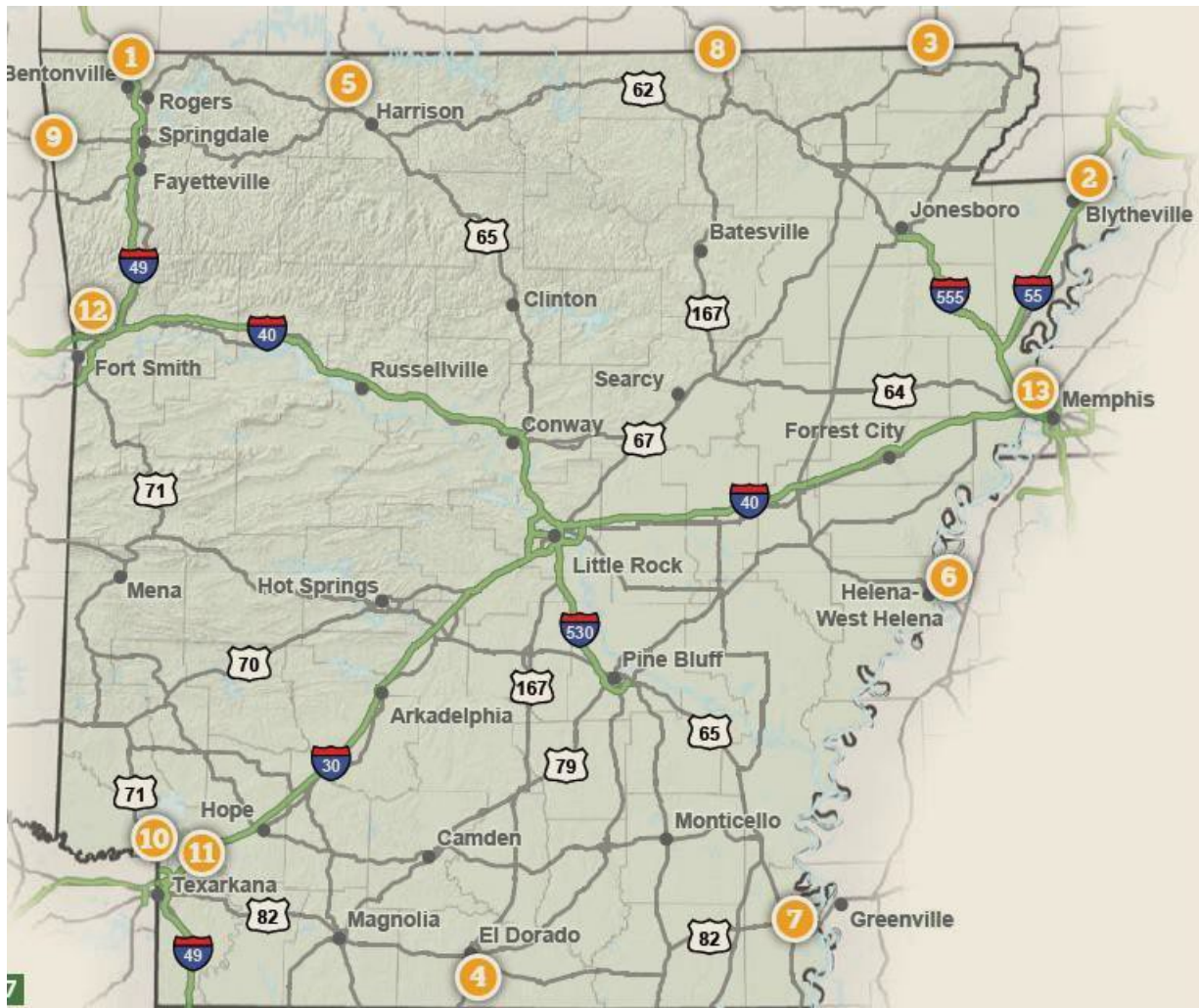
- Physical onsite field inspection
- GIS Mapping/Aerial photography

Curb ramps that are in need of construction will be constructed in compliance to all codes and standards.

## CONCLUSION

The Transition Plan is a living document and will be updated annually to reflect ADA program project, public involvement listing ([Appendix G](#)) and process updates as well as report on the progress of the ARDOT's statewide ADA compliance for our facilities and rights-of-way.

Appendix A: [Welcome Centers and Rest Areas locations](#)

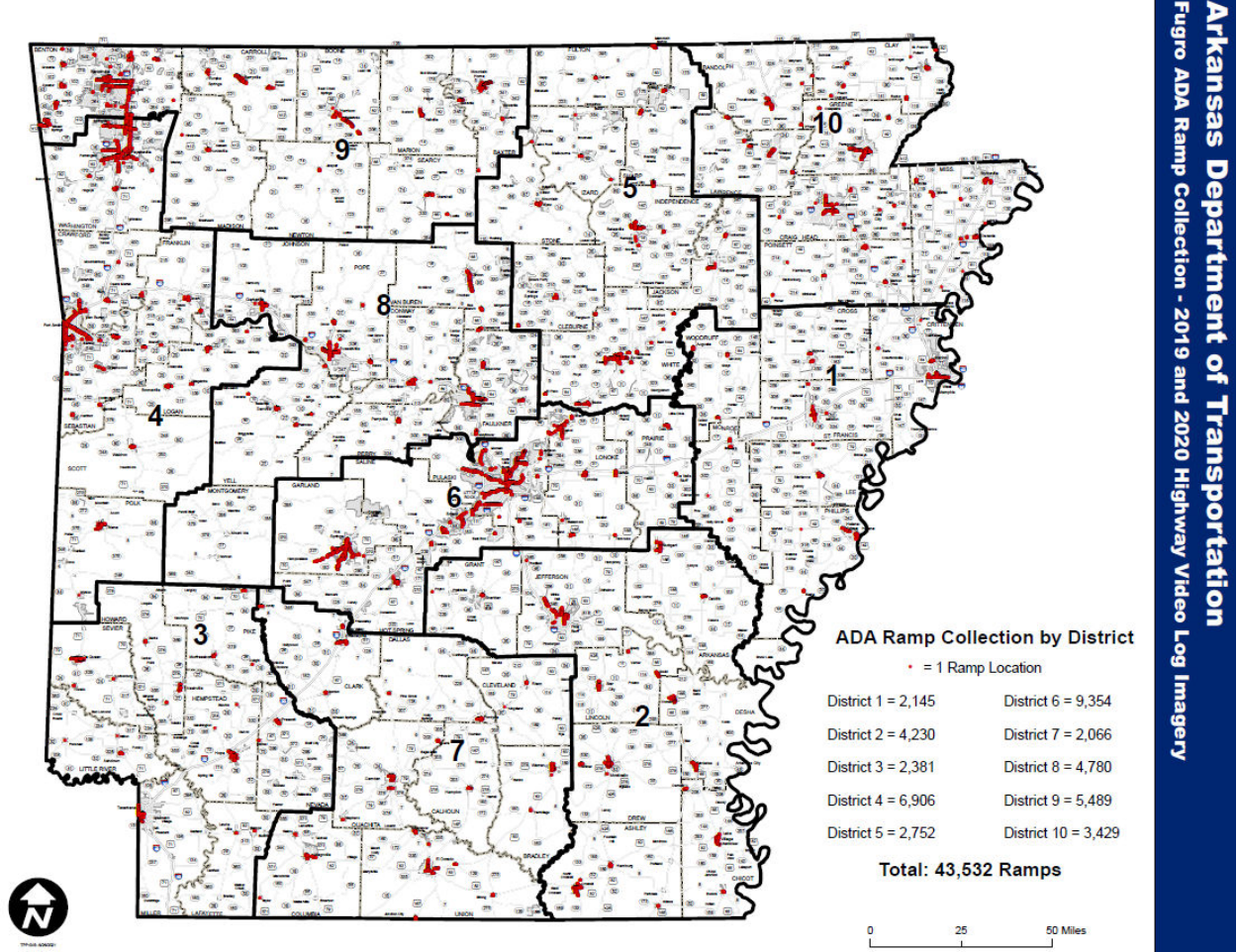


During new projects, Welcome Centers and Rest Area barriers were identified and corrected. These are included in Appendix C: Construction projects [ADA Barriers](#) - Calendar Years 2015-2019

## Appendix B: Main Campus and District Headquarters

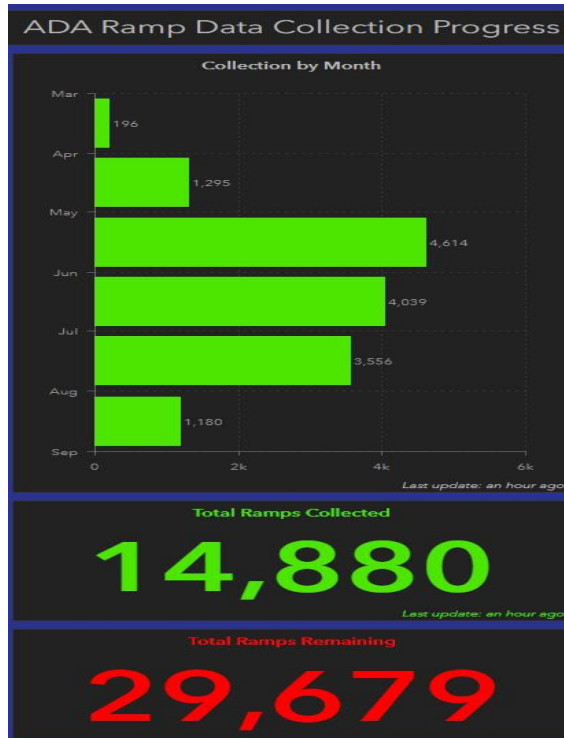
Facility Headquarters	Address	Barriers
ARDOT Headquarters Main Campus, including all Annex Buildings and Public Restrooms	10324 Interstate 30 Little Rock, Arkansas	Under Review
District 1	2701 US Hwy 64 Wynn, Arkansas	Under Review
District 2	4900 Hwy 65 South Pine Bluff, Arkansas	Under Review
District 3	2911 Hwy 29 North Hope, Arkansas	Under Review
District 4	808 Frontier Road Barling, Arkansas	Under Review
District 5	1673 Batesville Blvd Batesville, Arkansas	Under Review
District 6	8900 Mabelvale Pike Little Rock, Arkansas	Under Review
District 7	2245 California Avenue Camden, Arkansas	Under Review
District 8	372 Aspen Lane Russellville, Arkansas	Under Review
District 9	4590 Hwy 65 Harrison, Arkansas	Under Review
District 10	510 Hwy 412 west Paragould, Arkansas	Under Review

Appendix C: 43,532 Ramps were identified to be within ARDOT's Right of Way

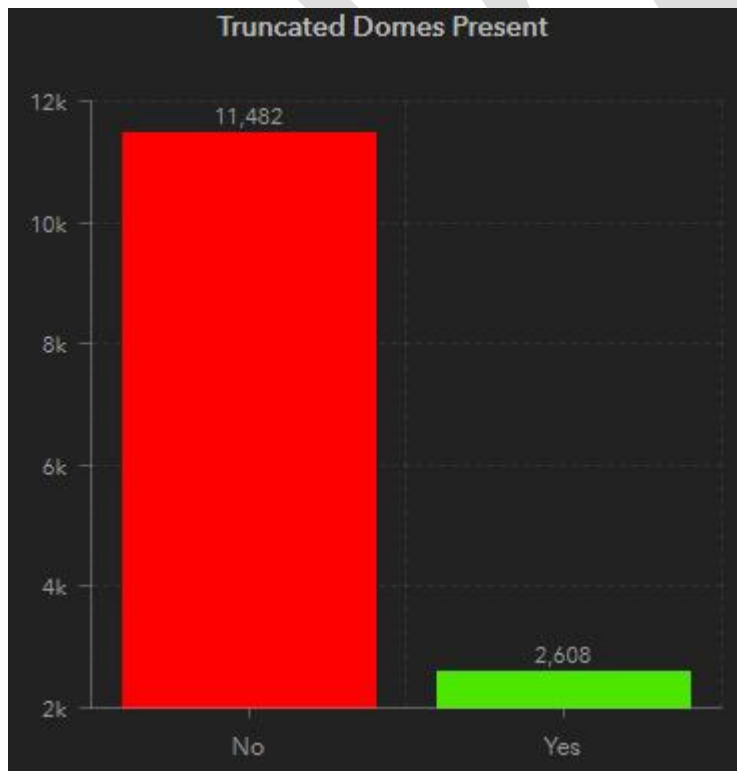


## Progress as of August 25, 2022

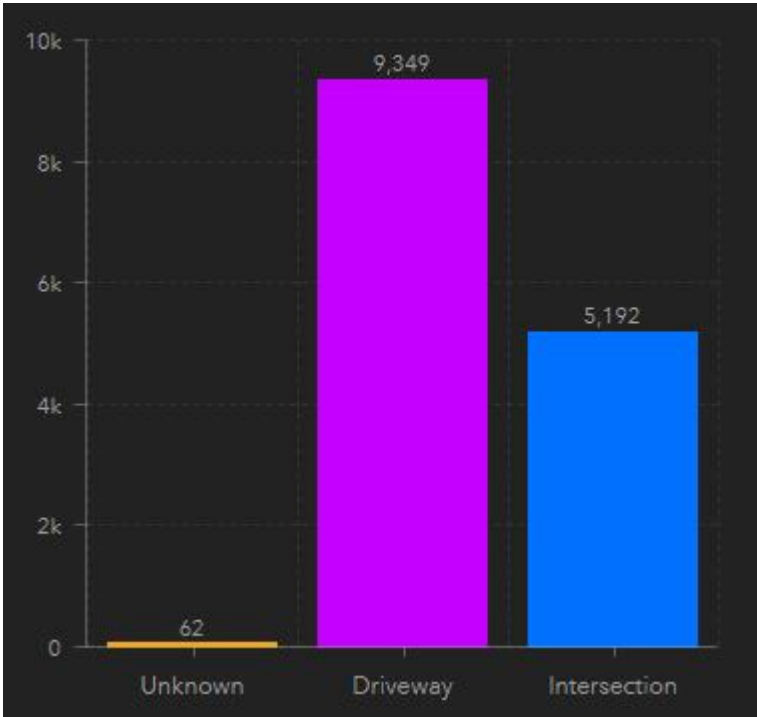
### Collection



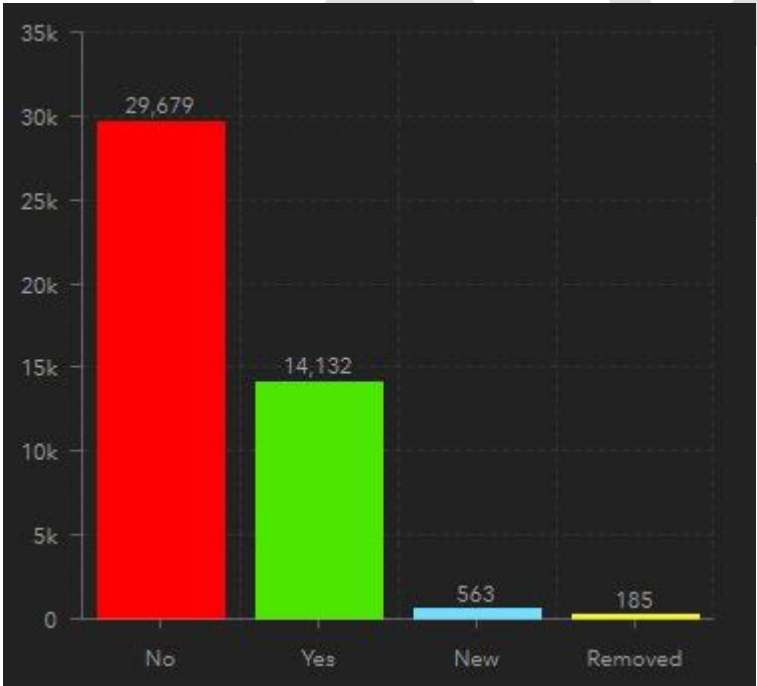
### Truncated Dome Present



Driveway-Intersection



Ramps Reviewed –New Ramps and Removed Ramps





## ADA Ramp Collection Status by County - 04/17/2023

County	Ramps Total	Ramps Remaining	County	Ramps Total	Ramps Remaining
Arkansas	346	346	Lafayette	17	17
Ashley	545	94	Lawrence	471	0
Baxter	817	796	Lee	238	238
Benton	2986	1550	Lincoln	470	460
Boone	532	91	Little River	42	42
Bradley	334	286	Logan	426	207
Calhoun	45	5	Lonoke	807	512
Carroll	502	59	Madison	80	0
Chicot	346	229	Marion	98	98
Clark	468	419	Miller	624	597
Clay	209	0	Mississippi	311	0
Cleburne	217	0	Monroe	88	66
Cleveland	26	0	Montgomery	0	0
Columbia	133	14	Nevada	155	155
Conway	471	0	Newton	17	0
Craighead	1033	0	Ouachita	335	328
Crawford	560	171	Perry	186	0
Crittenden	891	817	Phillips	344	344
Cross	197	123	Pike	95	95
Dallas	177	168	Poinsett	117	0
Desha	609	361	Polk	367	367
Drew	656	322	Pope	1451	0
Faulkner	1507	2	Prairie	79	68
Franklin	249	0	Pulaski	5058	3497
Fulton	117	0	Randolph	473	0
Garland	2657	2657	Saline	613	155
Grant	64	0	Scott	133	110
Greene	1205	0	Searcy	117	0
Hempstead	563	563	Sebastian	2606	2529
Hot Spring	209	208	Sevier	488	477
Howard	180	128	Sharp	348	0
Independence	715	586	St. Francis	320	320
Izard	88	53	Stone	181	0
Jackson	216	0	Union	568	233
Jefferson	1266	1110	Van Buren	722	515
Johnson	381	381	Washington	3222	754
			White	1165	962
			Woodruff	103	50
			Yell	310	0

Appendix D: Construction projects [ADA Barriers](#) - Calendar Years 2015-2019

Award Year	Contract ID	Job Name Location	Inventory Barrier Items and Work Description	Amount Paid to Date
2015	030449	ARKANSAS WELCOME CENTER RECONST. (RED RIVER) (S)	COLORED CONCRETE WALKS	\$55,600.84
2015	030449	ARKANSAS WELCOME CENTER RECONST. (RED RIVER) (S)	CONCRETE COMBINATION CURB AND GUTTER (TYPE A) (1' 6")	\$1,442.10
2015	030449	ARKANSAS WELCOME CENTER RECONST. (RED RIVER) (S)	CONCRETE CURB (TYPE D)	\$26,948.76
2015	030449	ARKANSAS WELCOME CENTER RECONST. (RED RIVER) (S)	CONCRETE WALKS	\$22,825.28
2015	040207	DEVIL'S DEN-WEST (S)	CONCRETE COMBINATION CURB AND GUTTER (TYPE A) (1' 6")	\$60,291.00
2015	040456	HWY. 162 IMPROVEMENTS (ALMA) (S)	CONCRETE COMBINATION CURB AND GUTTER (TYPE A) (1' 6")	\$139,520.50
2015	040456	HWY. 162 IMPROVEMENTS (ALMA) (S)	CONCRETE WALKS	\$136,526.02
2015	040456	HWY. 162 IMPROVEMENTS (ALMA) (S)	COUNTDOWN PEDESTRIAN SIGNAL HEAD, LED	\$12,330.00
2015	040456	HWY. 162 IMPROVEMENTS (ALMA) (S)	R&D OF CONCRETE WALKS	\$1,515.82
2015	040456	HWY. 162 IMPROVEMENTS (ALMA) (S)	R&D OF CURB AND GUTTER	\$816.00
2015	040456	HWY. 162 IMPROVEMENTS (ALMA) (S)	WHEELCHAIR RAMPS (TYPE 2)	\$2,526.00
2015	040456	HWY. 162 IMPROVEMENTS (ALMA) (S)	WHEELCHAIR RAMPS (TYPE 3)	\$6,568.80

2015	040641	MIDDLE FORK WHITE RIVER STR. & APPRS. (FAYETTEVILLE) (S)	CONCRETE COMBINATION CURB AND GUTTER (TYPE A) (1' 6")	\$97,849.50
2015	040641	MIDDLE FORK WHITE RIVER STR. & APPRS. (FAYETTEVILLE) (S)	CONCRETE WALKS	\$131,132.52
2015	050214	CR 80 (ANTIOCH ROAD)-SOUTH CITY LIMITS CAVE CITY (F)	CONCRETE COMBINATION CURB AND GUTTER (TYPE A) (1' 6")	\$3,960.00
2015	050214	CR 80 (ANTIOCH ROAD)-SOUTH CITY LIMITS CAVE CITY (F)	CONCRETE WALKS	\$4,333.50
2015	050214	CR 80 (ANTIOCH ROAD)-SOUTH CITY LIMITS CAVE CITY (F)	WHEELCHAIR RAMPS (TYPE 3)	\$2,668.00
2015	050251	HWY. 16-HWY. 67 (S)	CONCRETE COMBINATION CURB AND GUTTER (TYPE A) (1' 6")	\$300,421.00
2015	050251	HWY. 16-HWY. 67 (S)	CONCRETE WALKS	\$255,630.15
2015	050251	HWY. 16-HWY. 67 (S)	WHEELCHAIR RAMPS (TYPE 3)	\$19,334.40
2015	050251	HWY. 16-HWY. 67 (S)	WHEELCHAIR RAMPS (TYPE 4)	\$2,224.00
2015	060395	UNION PACIFIC RR OVERPASS (ARCH ST.) (LR) (S)	CONCRETE COMBINATION CURB AND GUTTER (TYPE A) (1' 6")	\$49,583.10
2015	060395	UNION PACIFIC RR OVERPASS (ARCH ST.) (LR) (S)	CONCRETE WALKS	\$59,994.48
2015	060395	UNION PACIFIC RR OVERPASS (ARCH ST.) (LR) (S)	WHEELCHAIR RAMPS (TYPE 3)	\$5,676.30
2015	061348	UPRR/PARKWAY DR. STR. & APPRS. (S)	CONCRETE COMBINATION CURB AND GUTTER (TYPE A) (1' 6")	\$49,994.70
2015	061348	UPRR/PARKWAY DR. STR. & APPRS. (S)	CONCRETE CURB (TYPE D)	\$9,558.78
2015	061348	UPRR/PARKWAY DR. STR. & APPRS. (S)	CONCRETE WALKS	\$55,815.48

2015	061348	UPRR/PARKWAY DR. STR. & APPRS. (S)	WHEELCHAIR RAMPS (TYPE 3)	\$4,289.04
2015	061437	I-30/I-430 INTERCHANGE IMPVT. (L.R.) (PH. II) (S)	CONCRETE COMBINATION CURB AND GUTTER (TYPE A) (1' 6")	\$36,670.18
2015	061437	I-30/I-430 INTERCHANGE IMPVT. (L.R.) (PH. II) (S)	CONCRETE WALKS	\$62,333.58
2015	061437	I-30/I-430 INTERCHANGE IMPVT. (L.R.) (PH. II) (S)	WHEELCHAIR RAMPS (TYPE 3)	\$13,219.98
2015	070280	EL DORADO-HWY. 335 (S)	CONCRETE CURB (TYPE B)	\$9,000.00
2015	070281	HWY. 335-OUACHITA RIVER (S)	CONCRETE CURB (TYPE B)	\$15,420.00
2015	080397	HWY. 25 RELOCATION (I-40-NORTH) (S)	CONCRETE COMBINATION CURB AND GUTTER (TYPE A) (1' 6")	\$232,832.60
2015	080397	HWY. 25 RELOCATION (I-40-NORTH) (S)	CONCRETE WALKS	\$201,373.96
2015	080397	HWY. 25 RELOCATION (I-40-NORTH) (S)	WHEELCHAIR RAMPS (TYPE 2)	\$0.00
2015	080397	HWY. 25 RELOCATION (I-40-NORTH) (S)	WHEELCHAIR RAMPS (TYPE 3)	\$7,850.09
2015	080497	ARKANSAS TOURIST INFORMATION CENTER (BIG PINEY) (S)	CC CURB & GUTTER-A (1'6")	\$2,753.10
2015	080497	ARKANSAS TOURIST INFORMATION CENTER (BIG PINEY) (S)	CONCRETE WALKS	\$32,878.89
2015	080497	ARKANSAS TOURIST INFORMATION CENTER (BIG PINEY) (S)	WHEELCHAIR RAMPS (TYPE SPECIAL)	\$3,234.00
2015	080518	HWY. 64 INTCHNG. TRAFFIC OPERATION IMPVTS. (CONWAY) (S)	CC CURB & GUTTER-A (1'6")	\$110,288.00
2015	080518	HWY. 64 INTCHNG. TRAFFIC OPERATION IMPVTS. (CONWAY) (S)	CONCRETE WALKS	\$71,347.33

2015	080518	HWY. 64 INTCHNG. TRAFFIC OPERATION IMPVTS. (CONWAY) (S)	INTEGRAL CURB (TYPE C)	\$21,210.92
2015	080518	HWY. 64 INTCHNG. TRAFFIC OPERATION IMPVTS. (CONWAY) (S)	WHEELCHAIR RAMPS(TYPE 3)	\$9,050.18
2015	090319	HWY. 62-HWY. 5 (MOUNTAIN HOME) (S)	CONCRETE COMBINATION CURB AND GUTTER (TYPE A) (1' 6")	\$245,038.00
2015	090319	HWY. 62-HWY. 5 (MOUNTAIN HOME) (S)	CONCRETE WALKS	\$293,531.16
2015	090319	HWY. 62-HWY. 5 (MOUNTAIN HOME) (S)	WHEELCHAIR RAMPS (TYPE 3)	\$31,683.60
2015	090340	MAIN ST./RUSH AVE. SIGNAL REHAB. (HARRISON) (S)	CONCRETE COMBINATION CURB AND GUTTER (TYPE A) (1' 6")	\$8,372.50
2015	090340	MAIN ST./RUSH AVE. SIGNAL REHAB. (HARRISON) (S)	CONCRETE WALKS	\$3,278.55
2015	090340	MAIN ST./RUSH AVE. SIGNAL REHAB. (HARRISON) (S)	COUNTDOWN PEDESTRIAN SIGNAL HEAD, LED	\$8,800.00
2015	090340	MAIN ST./RUSH AVE. SIGNAL REHAB. (HARRISON) (S)	WHEELCHAIR RAMPS (TYPE 3)	\$7,970.28
2015	090347	OSAGE CREEK STR. & APPRS. (S)	CONCRETE COMBINATION CURB AND GUTTER (TYPE B-2) (1' 6")	\$8,116.76
2015	090373	HWY. 264-PLEASANT GROVE RD. (S)	CONCRETE COMBINATION CURB AND GUTTER (TYPE A) (1' 6")	\$505,643.25
2015	090373	HWY. 264-PLEASANT GROVE RD. (S)	CONCRETE WALKS	\$633,084.39
2015	090373	HWY. 264-PLEASANT GROVE RD. (S)	COUNTDOWN PEDESTRIAN SIGNAL HEAD, LED	\$4,104.00
2015	090373	HWY. 264-PLEASANT GROVE RD. (S)	WHEELCHAIR RAMPS (TYPE 3)	\$29,243.71
2015	090373	HWY. 264-PLEASANT GROVE RD. (S)	WHEELCHAIR RAMPS (TYPE 4)	\$0.00

2015	100654	HWY. 18 IMPROVEMENTS (MANILA) (S)	CONCRETE COMBINATION CURB AND GUTTER (TYPE A) (1' 6")	\$348,398.25
2015	100654	HWY. 18 IMPROVEMENTS (MANILA) (S)	CONCRETE WALKS	\$297,586.71
2015	100654	HWY. 18 IMPROVEMENTS (MANILA) (S)	WHEELCHAIR RAMPS (TYPE 3)	\$19,460.00
2015	100790	HWY. 351/AGGIE RD. INTERS. IMPVTS. (JONESBORO) (S)	CONCRETE COMBINATION CURB AND GUTTER (TYPE A) (1' 6")	\$44,791.50
2015	100790	HWY. 351/AGGIE RD. INTERS. IMPVTS. (JONESBORO) (S)	CONCRETE CURB (TYPE D)	\$7,600.00
2015	100790	HWY. 351/AGGIE RD. INTERS. IMPVTS. (JONESBORO) (S)	CONCRETE WALKS	\$20,866.80
2015	100790	HWY. 351/AGGIE RD. INTERS. IMPVTS. (JONESBORO) (S)	CONCRETE WALKS (TYPE SPECIAL)	\$0.00
2015	100790	HWY. 351/AGGIE RD. INTERS. IMPVTS. (JONESBORO) (S)	WHEELCHAIR RAMPS (TYPE 3)	\$5,858.95
2015	100790	HWY. 351/AGGIE RD. INTERS. IMPVTS. (JONESBORO) (S)	WHEELCHAIR RAMPS (TYPE SPECIAL)	\$18,327.75
2015	C01005	GILLETT OVERLAY (SEL. SECS.) (S)	WHEELCHAIR RAMPS (TYPE 3)	\$13,815.00
2015	C29001	HOPE OVERLAY (SEL. SECS.) (S)	CONCRETE COMBINATION CURB AND GUTTER (TYPE A) (1' 6")	\$9,636.00
2015	C29001	HOPE OVERLAY (SEL. SECS.) (S)	CONCRETE WALKS	\$456.50
2015	C29001	HOPE OVERLAY (SEL. SECS.) (S)	WHEELCHAIR RAMPS (TYPE 6)	\$8,805.00
2015	C32003	OIL TROUGH & SULPHUR ROCK OVERLAY (SEL. SECS.) (S)	WHEELCHAIR RAMPS (TYPE 3)	\$5,515.00
2015	C34004	NEWPORT MCLAIN ST. OVERLAY (S)	CONCRETE WALKS (TYPE SPECIAL)	\$2,928.76
2015	C34004	NEWPORT MCLAIN ST. OVERLAY (S)	WHEELCHAIR RAMPS (TYPE 3)	\$6,426.00

2015	C36003	KNOXVILLE & HARTMAN OVERLAY (SEL. SECS.) (S)	CONCRETE WALKS	\$3,780.00
2015	C36003	KNOXVILLE & HARTMAN OVERLAY (SEL. SECS.) (S)	WHEELCHAIR RAMPS (TYPE 3)	\$2,665.00
2015	C40001	GOULD OVERLAY (SEL. SECS.) (S)	WHEELCHAIR RAMPS (TYPE 3)	\$7,192.00
2015	C56003	TRUMANN OVERLAY (SEL. SECS.) (S)	CONCRETE WALKS	\$28,693.20
2015	C56003	TRUMANN OVERLAY (SEL. SECS.) (S)	WHEELCHAIR RAMPS (TYPE 3)	\$35,315.00
2015	C59005	HAZEN OVERLAY (SEL. SECS.) (S)	WHEELCHAIR RAMPS (TYPE 2)	\$6,475.80
2015	C59005	HAZEN OVERLAY (SEL. SECS.) (S)	WHEELCHAIR RAMPS (TYPE 3)	\$11,661.60
2015	C61002	REYNO SURFACING (SEL. SECS.) (S)	WHEELCHAIR RAMPS (TYPE 3)	\$9,105.00
2015	C65005	MANSFIELD OVERLAY (SEL. SECS.) (S)	WHEELCHAIR RAMPS (TYPE 3)	\$2,031.25
2015	C76016	MARIANNA & HELENA-WEST HELENA OVERLAY (SEL. SECS.) (S)	CONCRETE WALKS	\$156.98
2015	C76016	MARIANNA & HELENA-WEST HELENA OVERLAY (SEL. SECS.) (S)	WHEELCHAIR RAMPS (TYPE 2)	\$0.00
2015	C76016	MARIANNA & HELENA-WEST HELENA OVERLAY (SEL. SECS.) (S)	WHEELCHAIR RAMPS (TYPE 3)	\$12,018.88
2015	C76016	MARIANNA & HELENA-WEST HELENA OVERLAY (SEL. SECS.) (S)	WHEELCHAIR RAMPS (TYPE 3)	\$11,753.92
2015	C76017	ELAINE & HOLLY GROVE OVERLAY (SEL. SECS.) (S)	WHEELCHAIR RAMPS (TYPE 3)	\$9,925.30
2015	C76017	ELAINE & HOLLY GROVE OVERLAY (SEL. SECS.) (S)	WHEELCHAIR RAMPS (TYPE 3)	\$0.00
2015	C76018	BRINKLEY AND HUNTER OVERLAY (SEL. SECS.) (S)	WHEELCHAIR RAMPS (TYPE 3)	\$3,927.39

2015	C76020	DARDANELLE, POTTSVILLE & RUSSELLVILLE OVERLAY(SEL. SECS.)(S)	WHEELCHAIR RAMPS (TYPE 3)	\$16,123.50
2015	C76021	GRUBBS & WEINER OVERLAY (SEL. SECS.) (S)	CONCRETE WALKS	\$1,968.60
2015	C76021	GRUBBS & WEINER OVERLAY (SEL. SECS.) (S)	WHEELCHAIR RAMPS (TYPE 3)	\$8,092.00
2015	CA0401	HWY. 71B-HWY. 412 (WIDENING) (S)	CONCRETE WALKS CO_____	\$6,827.83
2016	012155	VILONIA BYPASS-EAST (F)	CONCRETE COMBINATION CURB AND GUTTER (TYPE A) (1' 6")	\$72,216.00
2016	012155	VILONIA BYPASS-EAST (F)	CONCRETE COMBINATION CURB AND GUTTER (TYPE E-1) (2' 0")	\$11,934.00
2016	012155	VILONIA BYPASS-EAST (F)	CONCRETE WALKS	\$56,816.00
2016	012155	VILONIA BYPASS-EAST (F)	COUNTDOWN PEDESTRIAN SIGNAL HEAD, LED	\$7,200.00
2016	012155	VILONIA BYPASS-EAST (F)	WHEELCHAIR RAMPS (TYPE 3)	\$12,457.50
2016	020534	CO. RD. 411 - HWY. 425 (EAST OF CROSSETT) (S)	R&D OF CURB AND GUTTER	\$12,348.15
2016	020534	CO. RD. 411 - HWY. 425 (EAST OF CROSSETT) (S)	R&D OF SIDEWALKS	\$793.40
2016	040623	NATURAL DAM-NORTH STRS. & APPRS. (S)	CONCRETE CURB (TYPE B)	\$5,000.00
2016	040642	HWY.45/OLD WIRE RD. SIGNAL & INTERS. IMPVTS.(FAYETTEVILLE)(S)	CONCRETE COMBINATION CURB AND GUTTER (TYPE A) (1' 6")	\$39,263.01
2016	040642	HWY.45/OLD WIRE RD. SIGNAL & INTERS. IMPVTS.(FAYETTEVILLE)(S)	CONCRETE WALKS	\$22,233.26
2016	040642	HWY.45/OLD WIRE RD. SIGNAL & INTERS. IMPVTS.(FAYETTEVILLE)(S)	COUNTDOWN PEDESTRIAN SIGNAL HEAD, LED	\$4,440.00



2016	040642	HWY.45/OLD WIRE RD. SIGNAL & INTERS. IMPVTS.(FAYETTEVILLE)(S	WHEELCHAIR RAMPS (TYPE 3)	\$3,876.95
2016	040642	HWY.45/OLD WIRE RD. SIGNAL & INTERS. IMPVTS.(FAYETTEVILLE)(S	WHEELCHAIR RAMPS (TYPE 4)	\$4,969.20
2016	050249	HWY. 36-HWY. 16 (S)	CONCRETE COMBINATION CURB AND GUTTER (TYPE A) (1' 6")	\$70,016.63
2016	050249	HWY. 36-HWY. 16 (S)	CONCRETE WALKS	\$96,993.23
2016	050249	HWY. 36-HWY. 16 (S)	COUNTDOWN PEDESTRIAN SIGNAL HEAD, LED	\$4,400.00
2016	050249	HWY. 36-HWY. 16 (S)	R&D OF CURB AND GUTTER	\$3,659.04
2016	050249	HWY. 36-HWY. 16 (S)	WHEELCHAIR RAMPS (TYPE 3)	\$2,931.25
2016	050249	HWY. 36-HWY. 16 (S)	WHEELCHAIR RAMPS (TYPE 4)	\$5,100.00
2016	061102	HWY. 67 INTERCHANGE (N. OF CABOT) (S)	CONCRETE COMBINATION CURB AND GUTTER (TYPE A) (1' 6")	\$125,322.75
2016	061102	HWY. 67 INTERCHANGE (N. OF CABOT) (S)	CONCRETE WALKS	\$153,308.40
2016	061102	HWY. 67 INTERCHANGE (N. OF CABOT) (S)	COUNTDOWN PEDESTRIAN SIGNAL HEAD, LED	\$10,880.00
2016	061102	HWY. 67 INTERCHANGE (N. OF CABOT) (S)	WHEELCHAIR RAMPS (TYPE 3)	\$27,730.50
2016	061102	HWY. 67 INTERCHANGE (N. OF CABOT) (S)	WHEELCHAIR RAMPS (TYPE 4)	\$4,507.10
2016	061333	I-430/HWY. 10 INTERCHANGE IMPVT. (L.R.) (S)	CONCRETE COMBINATION CURB AND GUTTER (TYPE A) (1' 6")	\$31,153.07
2016	061333	I-430/HWY. 10 INTERCHANGE IMPVT. (L.R.) (S)	CONCRETE COMBINATION CURB AND GUTTER (TYPE A) (2' 6")	\$41,276.77
2016	061391	STOKES CREEK STR. & APPRS. (HOT SPRINGS) (S)	CONCRETE COMBINATION CURB AND GUTTER (TYPE A) (1' 6")	\$7,562.40

2016	061391	STOKES CREEK STR. & APPRS. (HOT SPRINGS) (S)	CONCRETE WALKS	\$9,934.29
2016	061391	STOKES CREEK STR. & APPRS. (HOT SPRINGS) (S)	WHEELCHAIR RAMPS (TYPE 3)	\$3,307.13
2016	061450	ARKANSAS TOURIST INFORMATION CENTER (SOCIAL HILL) (S)	CONCRETE WALKS	\$21,289.81
2016	061450	ARKANSAS TOURIST INFORMATION CENTER (SOCIAL HILL) (S)	WHEELCHAIR RAMPS (TYPE 5)	\$1,631.56
2016	061451	ARKANSAS TOURIST INFORMATION CENTER (WHITE RIVER) (S)	CONCRETE CURB (TYPE D)	\$10,878.00
2016	061451	ARKANSAS TOURIST INFORMATION CENTER (WHITE RIVER) (S)	CONCRETE WALKS	\$55,880.11
2016	061451	ARKANSAS TOURIST INFORMATION CENTER (WHITE RIVER) (S)	WHEELCHAIR RAMPS (TYPE SPECIAL)	\$2,384.25
2016	070364	HWY. 26 - HWY. 8 (REHAB.) (S)	CONCRETE COMBINATION CURB AND GUTTER (TYPE B-1) (1' 6")	\$89,205.00
2016	070365	HWY. 79 NO.-CO. RD. 525 (MAGNOLIA) (S)	CONCRETE COMBINATION CURB AND GUTTER (TYPE A) (1' 6")	\$366,383.88
2016	070365	HWY. 79 NO.-CO. RD. 525 (MAGNOLIA) (S)	CONCRETE CURB (TYPE D)	\$2,398.00
2016	070365	HWY. 79 NO.-CO. RD. 525 (MAGNOLIA) (S)	CONCRETE WALKS	\$461,534.22
2016	070365	HWY. 79 NO.-CO. RD. 525 (MAGNOLIA) (S)	COUNTDOWN PEDESTRIAN SIGNAL HEAD, LED	\$6,800.00
2016	070365	HWY. 79 NO.-CO. RD. 525 (MAGNOLIA) (S)	WHEELCHAIR RAMPS (TYPE 3)	\$9,998.40
2016	070365	HWY. 79 NO.-CO. RD. 525 (MAGNOLIA) (S)	WHEELCHAIR RAMPS (TYPE 4)	\$6,048.00

2016	080444	HAW CREEK STR. & APPRS. (S)	CONCRETE COMBINATION CURB AND GUTTER (TYPE B-1) (1' 6")	\$1,375.00
2016	080444	HAW CREEK STR. & APPRS. (S)	R&D OF CURB AND GUTTER	\$607.71
2016	080492	I-40-THOMAS G. WILSON DR. (CONWAY) (S)	CONCRETE COMBINATION CURB AND GUTTER (TYPE A) (1' 6")	\$185,690.40
2016	080492	I-40-THOMAS G. WILSON DR. (CONWAY) (S)	CONCRETE COMBINATION CURB AND GUTTER (TYPE E-1) (2' 0")	\$30,690.00
2016	080492	I-40-THOMAS G. WILSON DR. (CONWAY) (S)	CONCRETE WALKS	\$182,887.10
2016	080492	I-40-THOMAS G. WILSON DR. (CONWAY) (S)	CONCRETE WALKS (TYPE SPECIAL)	\$0.00
2016	080492	I-40-THOMAS G. WILSON DR. (CONWAY) (S)	COUNTDOWN PEDESTRIAN SIGNAL HEAD, LED	\$3,000.00
2016	080492	I-40-THOMAS G. WILSON DR. (CONWAY) (S)	WHEELCHAIR RAMPS (TYPE 3)	\$13,360.00
2016	080492	I-40-THOMAS G. WILSON DR. (CONWAY) (S)	WHEELCHAIR RAMPS (TYPE 4)	\$3,957.60
2016	090230	CO. RD. 914-WEST (S)	CONCRETE COMBINATION CURB AND GUTTER (TYPE B-1) (1' 6")	\$22,896.64
2016	090375	HWY. 23/HWY. 23C SIGNAL (HUNTSVILLE) (S)	CONCRETE COMBINATION CURB AND GUTTER (TYPE A) (2' 0")	\$5,575.00
2016	090375	HWY. 23/HWY. 23C SIGNAL (HUNTSVILLE) (S)	CONCRETE WALKS	\$6,997.10
2016	090375	HWY. 23/HWY. 23C SIGNAL (HUNTSVILLE) (S)	CONCRETE WALKS (TYPE SPECIAL)	\$9,833.75
2016	090375	HWY. 23/HWY. 23C SIGNAL (HUNTSVILLE) (S)	COUNTDOWN PEDESTRIAN SIGNAL HEAD, LED	\$1,214.00
2016	090375	HWY. 23/HWY. 23C SIGNAL (HUNTSVILLE) (S)	WHEELCHAIR RAMPS (TYPE 3)	\$11,720.35

2016	090375	HWY. 23/HWY. 23C SIGNAL (HUNTSVILLE) (S)	WHEELCHAIR RAMPS (TYPE 6)	\$8,396.25
2016	090376	HWY.62/102 INTCHNG.IMPVTS.&8TH STREET WIDENING (BENTONVILLE	CONCRETE COMBINATION CURB AND GUTTER (TYPE A) (1' 6")	\$208,072.80
2016	090376	HWY.62/102 INTCHNG.IMPVTS.&8TH STREET WIDENING (BENTONVILLE	CONCRETE CURB (TYPE B)	\$24,724.80
2016	090376	HWY.62/102 INTCHNG.IMPVTS.&8TH STREET WIDENING (BENTONVILLE	CONCRETE WALKS	\$106,974.98
2016	090376	HWY.62/102 INTCHNG.IMPVTS.&8TH STREET WIDENING (BENTONVILLE	CONCRETE WALKS (TYPE SPECIAL)	\$93,226.33
2016	090376	HWY.62/102 INTCHNG.IMPVTS.&8TH STREET WIDENING (BENTONVILLE	COUNTDOWN PEDESTRIAN SIGNAL HEAD, LED	\$22,338.00
2016	090376	HWY.62/102 INTCHNG.IMPVTS.&8TH STREET WIDENING (BENTONVILLE	PEDESTRIAN PUSH BUTTON	\$0.00
2016	090376	HWY.62/102 INTCHNG.IMPVTS.&8TH STREET WIDENING (BENTONVILLE	WHEELCHAIR RAMPS (TYPE 1)	\$811.13
2016	090376	HWY.62/102 INTCHNG.IMPVTS.&8TH STREET WIDENING (BENTONVILLE	WHEELCHAIR RAMPS (TYPE 3)	\$14,653.70
2016	090376	HWY.62/102 INTCHNG.IMPVTS.&8TH STREET WIDENING (BENTONVILLE	WHEELCHAIR RAMPS (TYPE 6)	\$2,165.28
2016	090406	HWY. 43 KCS RAILROAD OVERPASS (SILOAM SPRINGS) (S)	CONCRETE COMBINATION CURB AND GUTTER (TYPE A) (1' 6")	\$111,870.00
2016	090406	HWY. 43 KCS RAILROAD OVERPASS (SILOAM SPRINGS) (S)	CONCRETE WALKS	\$106,667.67
2016	090406	HWY. 43 KCS RAILROAD OVERPASS (SILOAM SPRINGS) (S)	COUNTDOWN PEDESTRIAN SIGNAL HEAD, LED	\$5,440.00
2016	090406	HWY. 43 KCS RAILROAD OVERPASS (SILOAM SPRINGS) (S)	PEDESTRIAN SIGNAL HEAD RELOCATION	\$990.00

2016	090406	HWY. 43 KCS RAILROAD OVERPASS (SILOAM SPRINGS) (S)	WHEELCHAIR RAMPS (TYPE 2)	\$3,403.40
2016	090406	HWY. 43 KCS RAILROAD OVERPASS (SILOAM SPRINGS) (S)	WHEELCHAIR RAMPS (TYPE 3)	\$15,372.90
2016	090426	MAIN ST./BOWER AVE. SIGNAL REHAB. (HARRISON) (S)	CONCRETE COMBINATION CURB AND GUTTER (TYPE A) (1' 6")	\$4,674.00
2016	090426	MAIN ST./BOWER AVE. SIGNAL REHAB. (HARRISON) (S)	CONCRETE WALKS	\$3,251.05
2016	090426	MAIN ST./BOWER AVE. SIGNAL REHAB. (HARRISON) (S)	COUNTDOWN PEDESTRIAN SIGNAL HEAD, LED	\$4,480.00
2016	090426	MAIN ST./BOWER AVE. SIGNAL REHAB. (HARRISON) (S)	WHEELCHAIR RAMPS (TYPE 3)	\$2,040.00
2016	090427	ARKANSAS WELCOME CENTER RECONST. (HARRISON) (S)	CC CURB & GUTTER-A (1'6")	\$3,285.00
2016	090427	ARKANSAS WELCOME CENTER RECONST. (HARRISON) (S)	COLORED CONCRETE WALKS	\$25,513.00
2016	090427	ARKANSAS WELCOME CENTER RECONST. (HARRISON) (S)	CONCRETE WALKS	\$10,808.40
2016	090427	ARKANSAS WELCOME CENTER RECONST. (HARRISON) (S)	WHEELCHAIR RAMPS (TYPE 3)	\$675.45
2016	090427	ARKANSAS WELCOME CENTER RECONST. (HARRISON) (S)	WHEELCHAIR RAMPS (TYPE 4)	\$1,700.50
2016	100759	BLACK RIVER STR. & APPRS. (POCAHONTAS) (S)	CONCRETE COMBINATION CURB AND GUTTER (TYPE A) (1' 6")	\$3,310.50
2016	100759	BLACK RIVER STR. & APPRS. (POCAHONTAS) (S)	CONCRETE WALKS	\$25,588.00
2016	100759	BLACK RIVER STR. & APPRS. (POCAHONTAS) (S)	CONCRETE WALKS (TYPE SPECIAL)	\$3,614.00

2016	110217	WALNUT CORNER-CYPRESS CORNER (S)	CONCRETE CURB (TYPE B)	\$5,412.50
2016	110586	HWY. 261 STR. & APPRS. (S)	CONCRETE COMBINATION CURB AND GUTTER (TYPE A) (1' 6")	\$4,324.00
2016	110586	HWY. 261 STR. & APPRS. (S)	CONCRETE COMBINATION CURB AND GUTTER (TYPE B-1) (1' 6")	\$38,835.00
2016	BB0413	ELM SPRINGS RD. INTCHNG. IMPVTS. (F)	CONCRETE COMBINATION CURB AND GUTTER (TYPE A) (1' 6")	\$56,625.00
2016	BB0413	ELM SPRINGS RD. INTCHNG. IMPVTS. (F)	CONCRETE WALKS	\$82,766.20
2016	BB0413	ELM SPRINGS RD. INTCHNG. IMPVTS. (F)	COUNTDOWN PEDESTRIAN SIGNAL HEAD, LED	\$9,170.00
2016	BB0413	ELM SPRINGS RD. INTCHNG. IMPVTS. (F)	WHEELCHAIR RAMPS (TYPE 3)	\$12,234.30
2016	BB0414	PORTER RD.-HWY. 112/71B WIDENING & INTCHNG. IMPVTS. (S)	CONCRETE COMBINATION CURB AND GUTTER (TYPE A) (1' 6")	\$552,402.98
2016	BB0414	PORTER RD.-HWY. 112/71B WIDENING & INTCHNG. IMPVTS. (S)	CONCRETE WALKS	\$359,879.31
2016	BB0414	PORTER RD.-HWY. 112/71B WIDENING & INTCHNG. IMPVTS. (S)	COUNTDOWN PEDESTRIAN SIGNAL HEAD, LED	\$16,961.78
2016	BB0414	PORTER RD.-HWY. 112/71B WIDENING & INTCHNG. IMPVTS. (S)	R&D OF CONCRETE WALKS	\$1,024.95
2016	BB0414	PORTER RD.-HWY. 112/71B WIDENING & INTCHNG. IMPVTS. (S)	WHEELCHAIR RAMPS (TYPE 3)	\$70,422.27
2016	BB0612	ARK. RIVER BRIDGE - I-40 (S)	CC CURB & GUTTER-B1 (1'6")	\$11,951.91
2016	C04007	DECATUR & SPRINGTOWN OVERLAY (SEL. SECS.) (S)	WHEELCHAIR RAMPS (TYPE 4)	\$8,322.69
2016	C42003	BOONEVILLE & MAGAZINE OVERLAY (SEL. SECS.)(S)	WHEELCHAIR RAMPS (TYPE 3)	\$2,694.00

2016	C47005	OSCEOLA & WILSON OVERLAY (SEL. SECS.) (S)	CONCRETE COMBINATION CURB AND GUTTER (TYPE A) (1' 6")	\$500.00
2016	C47005	OSCEOLA & WILSON OVERLAY (SEL. SECS.) (S)	CONCRETE WALKS	\$1,535.80
2016	C47005	OSCEOLA & WILSON OVERLAY (SEL. SECS.) (S)	WHEELCHAIR RAMPS (TYPE 3)	\$4,130.00
2016	C47005	OSCEOLA & WILSON OVERLAY (SEL. SECS.) (S)	WHEELCHAIR RAMPS (TYPE 5)	\$1,800.00
2016	C51001	JASPER OVERLAY (SEL. SECS.) (S)	WHEELCHAIR RAMPS (TYPE 3)	\$3,235.93
2016	C56004	FISHER OVERLAY (SEL. SECS.) (S)	CONCRETE WALKS	\$13,741.88
2016	C56004	FISHER OVERLAY (SEL. SECS.) (S)	WHEELCHAIR RAMPS (TYPE 3)	\$6,029.28
2016	C73004	BRADFORD OVERLAY (SEL. SECS.) (S)	CONCRETE WALKS	\$2,133.00
2016	C73004	BRADFORD OVERLAY (SEL. SECS.) (S)	WHEELCHAIR RAMPS (TYPE 3)	\$3,552.00
2016	C76027	LEAD HILL & SUMMIT OVERLAY & REHAB. (SEL. SECS.) (S)	WHEELCHAIR RAMPS (TYPE 3)	\$2,417.15
2016	C76027	LEAD HILL & SUMMIT OVERLAY & REHAB. (SEL. SECS.) (S)	WHEELCHAIR RAMPS (TYPE 3)	\$0.00
2016	C76028	AUGUSTA & TUPELO OVERLAY (SEL. SECS.) (S)	CONCRETE WALKS	\$2,322.75
2016	C76028	AUGUSTA & TUPELO OVERLAY (SEL. SECS.) (S)	WHEELCHAIR RAMPS (TYPE 3)	\$7,719.00
2016	C76028	AUGUSTA & TUPELO OVERLAY (SEL. SECS.) (S)	WHEELCHAIR RAMPS (TYPE 3)	\$0.00
2016	C76038	BIGGERS, KNOBEL & RECTOR OVERLAY (SEL. SECS.) (S)	WHEELCHAIR RAMPS (TYPE 3)	\$0.00
2016	C76038	BIGGERS, KNOBEL & RECTOR OVERLAY (SEL. SECS.) (S)	WHEELCHAIR RAMPS (TYPE 3)	\$0.00

2016	C76038	BIGGERS, KNOBEL & RECTOR OVERLAY (SEL. SECS.) (S)	WHEELCHAIR RAMPS (TYPE 3)	\$9,016.00
2016	CA0605	VANDENBERG BLVD. - HWY. 5 (WIDENING) (S)	CONCRETE COMBINATION CURB AND GUTTER (TYPE A) (1' 6")	\$109,085.56
2016	CA0605	VANDENBERG BLVD. - HWY. 5 (WIDENING) (S)	R&D OF CURB	\$856.80
2016	CA0610	HOT SPRINGS - I-30 (WIDENING) (S)	CC CURB & GUTTER-A (2')	\$19,935.00
2016	CA0610	HOT SPRINGS - I-30 (WIDENING) (S)	CONCRETE COMBINATION CURB AND GUTTER (TYPE A) (1' 6")	\$0.00
2016	CA0902	HWY. 62/102-HWY. 72 WIDENING & INTCHNG. IMPVTS. (S)	CONCRETE COMBINATION CURB AND GUTTER (TYPE A) (1' 6")	\$72,506.88
2016	CA0902	HWY. 62/102-HWY. 72 WIDENING & INTCHNG. IMPVTS. (S)	CONCRETE COMBINATION CURB AND GUTTER (TYPE A) (1' 6")	\$21,634.56
2016	CA0902	HWY. 62/102-HWY. 72 WIDENING & INTCHNG. IMPVTS. (S)	CONCRETE CURB (TYPE D)	\$2,036.85
2016	CA0902	HWY. 62/102-HWY. 72 WIDENING & INTCHNG. IMPVTS. (S)	CONCRETE CURB (TYPE D)	\$678.95
2016	CA0902	HWY. 62/102-HWY. 72 WIDENING & INTCHNG. IMPVTS. (S)	CONCRETE WALKS	\$22,293.00
2016	CA0902	HWY. 62/102-HWY. 72 WIDENING & INTCHNG. IMPVTS. (S)	CONCRETE WALKS	\$52,752.09
2016	CA0902	HWY. 62/102-HWY. 72 WIDENING & INTCHNG. IMPVTS. (S)	COUNTDOWN PEDESTRIAN SIGNAL HEAD, LED	\$2,392.00
2016	CA0902	HWY. 62/102-HWY. 72 WIDENING & INTCHNG. IMPVTS. (S)	COUNTDOWN PEDESTRIAN SIGNAL HEAD, LED	\$7,176.00
2016	CA0902	HWY. 62/102-HWY. 72 WIDENING & INTCHNG. IMPVTS. (S)	WHEELCHAIR RAMPS (TYPE 3)	\$5,258.28
2016	CA0902	HWY. 62/102-HWY. 72 WIDENING & INTCHNG. IMPVTS. (S)	WHEELCHAIR RAMPS (TYPE 3)	\$7,454.46



2017	012007	RANDALL WOBBE LANE - HWY. 264 (SPRINGDALE) (S)	CONCRETE COMBINATION CURB AND GUTTER (TYPE A) (1' 6")	\$298,530.33
2017	012007	RANDALL WOBBE LANE - HWY. 264 (SPRINGDALE) (S)	CONCRETE WALKS	\$280,889.14
2017	012007	RANDALL WOBBE LANE - HWY. 264 (SPRINGDALE) (S)	COUNTDOWN PEDESTRIAN SIGNAL HEAD, LED	\$13,101.60
2017	012007	RANDALL WOBBE LANE - HWY. 264 (SPRINGDALE) (S)	WHEELCHAIR RAMPS (TYPE 2)	\$1,735.36
2017	012007	RANDALL WOBBE LANE - HWY. 264 (SPRINGDALE) (S)	WHEELCHAIR RAMPS (TYPE 3)	\$20,522.89
2017	012007	RANDALL WOBBE LANE - HWY. 264 (SPRINGDALE) (S)	WHEELCHAIR RAMPS (TYPE 4)	\$4,251.13
2017	020595	HWY. 35 REALIGNMENT (SAFETY IMPVTS.) (S)	R&D OF CURB AND GUTTER	\$4,848.75
2017	030452	FRONT ST.RR SIG. & HWY.71/FRONT ST.TRAFFIC SIG.(ASHDOWN) (S)	CONCRETE CURB (TYPE D)	\$3,780.00
2017	060432	HWY. 290 - OUACHITA RIVER BRIDGE (S)	CONCRETE COMBINATION CURB AND GUTTER (TYPE A) (1' 6")	\$276,123.21
2017	060432	HWY. 290 - OUACHITA RIVER BRIDGE (S)	CONCRETE WALKS	\$191,570.40
2017	060432	HWY. 290 - OUACHITA RIVER BRIDGE (S)	CONCRETE WALKS (TYPE SPECIAL)	\$5,437.83
2017	060432	HWY. 290 - OUACHITA RIVER BRIDGE (S)	COUNTDOWN PEDESTRIAN SIGNAL HEAD, LED	\$2,734.48
2017	060432	HWY. 290 - OUACHITA RIVER BRIDGE (S)	WHEELCHAIR RAMPS (TYPE 2)	\$1,154.55
2017	060432	HWY. 290 - OUACHITA RIVER BRIDGE (S)	WHEELCHAIR RAMPS (TYPE 3)	\$14,954.53

2017	061434	MILITARY RD. RR SIG. UPGRADE & TRAFFIC SIG. (NLR) (S)	CONCRETE COMBINATION CURB AND GUTTER (TYPE A) (1' 6")	\$8,587.00
2017	061434	MILITARY RD. RR SIG. UPGRADE & TRAFFIC SIG. (NLR) (S)	CONCRETE WALKS	\$5,290.92
2017	061434	MILITARY RD. RR SIG. UPGRADE & TRAFFIC SIG. (NLR) (S)	COUNTDOWN PEDESTRIAN SIGNAL HEAD, LED	\$5,800.00
2017	061434	MILITARY RD. RR SIG. UPGRADE & TRAFFIC SIG. (NLR) (S)	WHEELCHAIR RAMPS (TYPE 2)	\$2,558.99
2017	061434	MILITARY RD. RR SIG. UPGRADE & TRAFFIC SIG. (NLR) (S)	WHEELCHAIR RAMPS (TYPE 3)	\$815.85
2017	061434	MILITARY RD. RR SIG. UPGRADE & TRAFFIC SIG. (NLR) (S)	WHEELCHAIR RAMPS (TYPE 4)	\$1,890.74
2017	080423	BEE BRANCH - NORTH (S)	CONCRETE COMBINATION CURB AND GUTTER (TYPE A) (1' 6")	\$415,369.44
2017	080423	BEE BRANCH - NORTH (S)	CONCRETE COMBINATION CURB AND GUTTER (TYPE B-1) (1' 6")	\$10,761.60
2017	080423	BEE BRANCH - NORTH (S)	CONCRETE WALKS	\$271,407.34
2017	080423	BEE BRANCH - NORTH (S)	COUNTDOWN PEDESTRIAN SIGNAL HEAD, LED	\$11,360.00
2017	080423	BEE BRANCH - NORTH (S)	R&D OF CURB AND GUTTER	\$3,116.13
2017	080423	BEE BRANCH - NORTH (S)	WHEELCHAIR RAMPS (TYPE 3)	\$43,645.00
2017	100708	HWY. 412 WEST - HWY. 49 (S)	CONCRETE COMBINATION CURB AND GUTTER (TYPE A) (1' 6")	\$14,140.00
2017	100708	HWY. 412 WEST - HWY. 49 (S)	R&D OF CURB AND GUTTER	\$0.00
2017	100956	SUNKEN LANDS STRS. REHAB. (I-555) (S)	CONCRETE CURB (TYPE B)	\$63,500.00
2017	C03004	GASSVILLE SCHOOL ST. WIDENING (S)	CONCRETE COMBINATION CURB AND GUTTER (TYPE A) (1' 6")	\$81,584.00

2017	C03004	GASSVILLE SCHOOL ST. WIDENING (S)	CONCRETE WALKS	\$43,635.48
2017	C03004	GASSVILLE SCHOOL ST. WIDENING (S)	WHEELCHAIR RAMPS (TYPE 1)	\$22,751.30
2017	C03004	GASSVILLE SCHOOL ST. WIDENING (S)	WHEELCHAIR RAMPS (TYPE 3)	\$1,800.00
2017	C10003	GURDON OVERLAY (SEL. SECS.) (S)	WHEELCHAIR RAMPS (TYPE 3)	\$1,343.84
2017	C12003	HEBER SPRINGS OVERLAY (SEL. SECS.) (S)	WHEELCHAIR RAMPS (TYPE 3)	\$12,150.00
2017	C30001	MALVERN OVERLAY (SEL. SECS.) (S)	WHEELCHAIR RAMPS (TYPE 3)	\$17,590.65
2017	C43004	AUSTIN OVERLAY(SEL. SECS.) (S)	CC CURB & GUTTER(TYPE E-2)(2')	\$79,380.00
2017	C43004	AUSTIN OVERLAY(SEL. SECS.) (S)	R&D OF CURB AND GUTTER	\$23,814.00
2017	C45002	YELLVILLE 4TH ST. IMPROVEMENTS (S)	CONCRETE WALKS	\$1,583.82
2017	C45002	YELLVILLE 4TH ST. IMPROVEMENTS (S)	WHEELCHAIR RAMPS (TYPE 3)	\$3,375.00
2017	C58001	DOVER, HECTOR & LONDON OVERLAY & SURF. (SEL. SECS.) (S)	CONCRETE WALKS	\$18,280.20
2017	C58001	DOVER, HECTOR & LONDON OVERLAY & SURF. (SEL. SECS.) (S)	WHEELCHAIR RAMPS (TYPE 3)	\$1,218.25
2017	C58001	DOVER, HECTOR & LONDON OVERLAY & SURF. (SEL. SECS.) (S)	WHEELCHAIR RAMPS (TYPE SPECIAL)	\$587.40
2017	C66001	DE QUEEN OVERLAY (SEL. SECS.) (S)	CONCRETE WALKS CO ____	\$2,420.60
2017	C66001	DE QUEEN OVERLAY (SEL. SECS.) (S)	WHEELCHAIR RAMPS (TYPE 3)	\$7,450.94
2017	C70004	CALION, HUTTIG, JUNCTION CITY & NORPHLET OVERLAY(SEL. SECS.)(S)	WHEELCHAIR RAMPS (TYPE 3)	\$3,189.00
2017	C73005	GARNER, ROSE BUD & RUSSELL OVERLAY (SEL. SECS.) (S)	WHEELCHAIR RAMPS (TYPE 3)	\$6,044.00
2017	C76039	BLACK OAK, LEPANTO & TYRONZA OVERLAY (SEL. SECS.) (S)	WHEELCHAIR RAMPS (TYPE 3)	\$1,750.00

2017	C76043	EARLE & WYNNE OVERLAY (SEL. SECS.) (S)	WHEELCHAIR RAMPS (TYPE 3)	\$2,023.00
2017	C76046	DELIGHT & OKOLONA OVERLAY (SEL. SECS.) (S)	WHEELCHAIR RAMPS (TYPE 3)	\$0.00
2017	C76046	DELIGHT & OKOLONA OVERLAY (SEL. SECS.) (S)	WHEELCHAIR RAMPS(TYPE 3)	\$1,925.00
2017	C76047	CHARLESTON & PARIS OVERLAY (SEL. SECS.) (S)	WHEELCHAIR RAMPS (TYPE 3)	\$10,921.50
2017	CA0906	MAXIE CAMP RD. - HWY. 206 (WIDENING) (S)	CONCRETE COMBINATION CURB AND GUTTER (TYPE A) (1' 6")	\$120,394.30
2017	CA0906	MAXIE CAMP RD. - HWY. 206 (WIDENING) (S)	CONCRETE WALKS	\$141,106.73
2017	CA0906	MAXIE CAMP RD. - HWY. 206 (WIDENING) (S)	WHEELCHAIR RAMPS (TYPE 3)	\$3,510.00
2017	SA0138	ARKANSAS CO. BASE & SURFACING NO. 2 (SEL. SECS.) (S)	CONCRETE CURB (TYPE D)	\$2,800.00
2018	050353	ARRINGTON ST. - HWY. 157 (NEWPORT & DIAZ) (S)	CONCRETE CURB (TYPE SPECIAL)	\$13,099.50
2018	050353	ARRINGTON ST. - HWY. 157 (NEWPORT & DIAZ) (S)	R&D OF WALKS	\$5,038.80
2018	050353	ARRINGTON ST. - HWY. 157 (NEWPORT & DIAZ) (S)	WHEELCHAIR RAMPS(TYPE 1)	\$12,883.14
2018	061335	ALCOA RD. - HWY. 183 (S)	CONCRETE COMBINATION CURB AND GUTTER (TYPE A) (1' 6")	\$124,124.92
2018	061335	ALCOA RD. - HWY. 183 (S)	CONCRETE WALKS	\$81,135.57
2018	061335	ALCOA RD. - HWY. 183 (S)	CONCRETE WALKS (TYPE SPECIAL)	\$11,544.64
2018	061335	ALCOA RD. - HWY. 183 (S)	COUNTDOWN PEDESTRIAN SIGNAL HEAD, LED	\$0.00

2018	061335	ALCOA RD. - HWY. 183 (S)	EMBEDDED LED PEDESTRIAN ACTIVATED CROSSWALK SIGN	\$0.00
2018	061335	ALCOA RD. - HWY. 183 (S)	WHEELCHAIR RAMPS (TYPE 3)	\$1,133.57
2018	061335	ALCOA RD. - HWY. 183 (S)	WHEELCHAIR RAMPS (TYPE 4)	\$0.00
2018	061471	HWY. 70B/WEST ST. LOUIS SIGNAL (HOT SPRINGS) (S)	CONCRETE COMBINATION CURB AND GUTTER (TYPE A) (1' 6")	\$8,820.00
2018	061471	HWY. 70B/WEST ST. LOUIS SIGNAL (HOT SPRINGS) (S)	CONCRETE WALKS	\$2,603.79
2018	061471	HWY. 70B/WEST ST. LOUIS SIGNAL (HOT SPRINGS) (S)	COUNTDOWN PEDESTRIAN SIGNAL HEAD, LED	\$4,980.00
2018	061471	HWY. 70B/WEST ST. LOUIS SIGNAL (HOT SPRINGS) (S)	WHEELCHAIR RAMPS (TYPE 1)	\$5,556.23
2018	061471	HWY. 70B/WEST ST. LOUIS SIGNAL (HOT SPRINGS) (S)	WHEELCHAIR RAMPS (TYPE 3)	\$0.00
2018	061471	HWY. 70B/WEST ST. LOUIS SIGNAL (HOT SPRINGS) (S)	WHEELCHAIR RAMPS (TYPE 4)	\$9,975.78
2018	090471	HWY. 102B/SEBA RD. SIGNAL & PED. IMPVTS. (CENTERTON) (S)	CONCRETE COMBINATION CURB AND GUTTER (TYPE A) (1' 6")	\$0.00
2018	090471	HWY. 102B/SEBA RD. SIGNAL & PED. IMPVTS. (CENTERTON) (S)	CONCRETE WALKS	\$28,225.20
2018	090471	HWY. 102B/SEBA RD. SIGNAL & PED. IMPVTS. (CENTERTON) (S)	CONCRETE WALKS	\$0.00
2018	090471	HWY. 102B/SEBA RD. SIGNAL & PED. IMPVTS. (CENTERTON) (S)	CONCRETE WALKS (TYPE SPECIAL)	\$0.00
2018	090471	HWY. 102B/SEBA RD. SIGNAL & PED. IMPVTS. (CENTERTON) (S)	COUNTDOWN PEDESTRIAN SIGNAL HEAD, LED	\$0.00
2018	090471	HWY. 102B/SEBA RD. SIGNAL & PED. IMPVTS. (CENTERTON) (S)	WHEELCHAIR RAMPS (TYPE 2)	\$0.00

2018	090471	HWY. 102B/SEBA RD. SIGNAL & PED. IMPVTS. (CENTERTON) (S)	WHEELCHAIR RAMPS (TYPE 3)	\$0.00
2018	090471	HWY. 102B/SEBA RD. SIGNAL & PED. IMPVTS. (CENTERTON) (S)	WHEELCHAIR RAMPS (TYPE 3)	\$0.00
2018	100824	BNSF RAILROAD OVERPASS (HWY. 18) (JONESBORO) (S)	CONCRETE COMBINATION CURB AND GUTTER (TYPE A) (1' 6")	\$0.00
2018	100824	BNSF RAILROAD OVERPASS (HWY. 18) (JONESBORO) (S)	CONCRETE COMBINATION CURB AND GUTTER (TYPE A) (1' 6")	\$27,469.03
2018	100824	BNSF RAILROAD OVERPASS (HWY. 18) (JONESBORO) (S)	CONCRETE COMBINATION CURB AND GUTTER (TYPE A) (1' 6")	\$74,635.33
2018	100824	BNSF RAILROAD OVERPASS (HWY. 18) (JONESBORO) (S)	CONCRETE CURB (TYPE D)	\$14,985.71
2018	100824	BNSF RAILROAD OVERPASS (HWY. 18) (JONESBORO) (S)	CONCRETE WALKS	\$50,295.96
2018	100824	BNSF RAILROAD OVERPASS (HWY. 18) (JONESBORO) (S)	CONCRETE WALKS	\$173.15
2018	100824	BNSF RAILROAD OVERPASS (HWY. 18) (JONESBORO) (S)	CONCRETE WALKS	\$8,827.97
2018	100824	BNSF RAILROAD OVERPASS (HWY. 18) (JONESBORO) (S)	CONCRETE WALKS (TYPE SPECIAL)	\$65,572.64
2018	100824	BNSF RAILROAD OVERPASS (HWY. 18) (JONESBORO) (S)	COUNTDOWN PEDESTRIAN SIGNAL HEAD, LED	\$0.00
2018	100824	BNSF RAILROAD OVERPASS (HWY. 18) (JONESBORO) (S)	COUNTDOWN PEDESTRIAN SIGNAL HEAD, LED	\$0.00
2018	100824	BNSF RAILROAD OVERPASS (HWY. 18) (JONESBORO) (S)	WHEELCHAIR RAMPS (TYPE 1)	\$35,886.40
2018	100824	BNSF RAILROAD OVERPASS (HWY. 18) (JONESBORO) (S)	WHEELCHAIR RAMPS (TYPE 1)	\$0.00

2018	100824	BNSF RAILROAD OVERPASS (HWY. 18) (JONESBORO) (S)	WHEELCHAIR RAMPS (TYPE 2)	\$2,451.28
2018	100824	BNSF RAILROAD OVERPASS (HWY. 18) (JONESBORO) (S)	WHEELCHAIR RAMPS (TYPE 3)	\$0.00
2018	100824	BNSF RAILROAD OVERPASS (HWY. 18) (JONESBORO) (S)	WHEELCHAIR RAMPS (TYPE 3)	\$0.00
2018	100824	BNSF RAILROAD OVERPASS (HWY. 18) (JONESBORO) (S)	WHEELCHAIR RAMPS (TYPE 3)	\$3,176.84
2018	100824	BNSF RAILROAD OVERPASS (HWY. 18) (JONESBORO) (S)	WHEELCHAIR RAMPS (TYPE 4)	\$5,780.36
2018	100824	BNSF RAILROAD OVERPASS (HWY. 18) (JONESBORO) (S)	WHEELCHAIR RAMPS (TYPE 4)	\$0.00
2018	100824	BNSF RAILROAD OVERPASS (HWY. 18) (JONESBORO) (S)	WHEELCHAIR RAMPS (TYPE 5)	\$670.67
2018	100824	BNSF RAILROAD OVERPASS (HWY. 18) (JONESBORO) (S)	WHEELCHAIR RAMPS (TYPE 6)	\$2,998.62
2018	100824	BNSF RAILROAD OVERPASS (HWY. 18) (JONESBORO) (S)	WHEELCHAIR RAMPS (TYPE 6)	\$0.00
2018	110650	HWY. 70 - SOUTHLAND DR. (WEST MEMPHIS) (S)	CONCRETE COMBINATION CURB AND GUTTER (TYPE A) (1' 6")	\$63,922.04
2018	110650	HWY. 70 - SOUTHLAND DR. (WEST MEMPHIS) (S)	CONCRETE WALKS	\$11,461.60
2018	110650	HWY. 70 - SOUTHLAND DR. (WEST MEMPHIS) (S)	R&D OF CONCRETE WALKS	\$18,417.90
2018	110650	HWY. 70 - SOUTHLAND DR. (WEST MEMPHIS) (S)	WHEELCHAIR RAMPS(TYPE 1)	\$7,789.51
2018	BB0618	I-430/RODNEY PARHAM RD. INTCHNG. IMPVTS. (S)	CONCRETE COMBINATION CURB AND GUTTER (TYPE A) (1' 6")	\$45,980.51

2018	BB0618	I-430/RODNEY PARHAM RD. INTCHNG. IMPVTS. (S)	CONCRETE WALKS	\$51,622.80
2018	BB0618	I-430/RODNEY PARHAM RD. INTCHNG. IMPVTS. (S)	COUNTDOWN PEDESTRIAN SIGNAL HEAD, LED	\$11,196.72
2018	BB0618	I-430/RODNEY PARHAM RD. INTCHNG. IMPVTS. (S)	WHEELCHAIR RAMPS (TYPE 3)	\$15,140.00
2018	BR3714	LITTLE BODCAU CREEK STR. & APPRS. (S)	31' PRECAST CONCRETE CURB UNITS	\$71,000.00
2018	C01006	ST. CHARLES OVERLAY (SEL. SECS.) (S)	WHEELCHAIR RAMPS (TYPE 3)	\$5,581.56
2018	C06002	HERMITAGE & WARREN OVERLAY (SEL. SECS.) (S)	WHEELCHAIR RAMPS (TYPE 3)	\$4,536.00
2018	C35005	ALTHEIMER OVERLAY (SEL. SECS.) (S)	WHEELCHAIR RAMPS (TYPE 3)	\$3,753.75
2018	C38008	BLACK ROCK, PORTIA & SEDGWICK OVERLAY & SURF.(SEL. SECS.)(S)	WHEELCHAIR RAMPS (TYPE 3)	\$4,315.21
2018	C40003	STAR CITY OVERLAY (SEL. SECS.) (S)	WHEELCHAIR RAMPS (TYPE 3)	\$1,443.75
2018	C43006	ENGLAND OVERLAY (SEL. SECS.) (S)	WHEELCHAIR RAMPS (TYPE 3)	\$9,597.60
2018	C52003	CAMDEN & BEARDEN OVERLAY (SEL. SECS.) (S)	WHEELCHAIR RAMPS (TYPE 3)	\$17,600.00
2018	C74004	COTTON PLANT & MCCRORY OVERLAY & SURF. (SEL. SECS.) (S)	WHEELCHAIR RAMPS (TYPE 3)	\$4,044.00
2018	C74004	COTTON PLANT & MCCRORY OVERLAY & SURF. (SEL. SECS.) (S)	WHEELCHAIR RAMPS (TYPE 3)	\$7,804.00
2018	CA0601	HWY. 70 - SEVIER ST. (WIDENING) (F)	CONCRETE COMBINATION CURB AND GUTTER (TYPE A) (1' 6")	\$0.00
2018	CA0601	HWY. 70 - SEVIER ST. (WIDENING) (F)	CONCRETE COMBINATION CURB AND GUTTER (TYPE E-1) (2' 0")	\$0.00
2018	CA0601	HWY. 70 - SEVIER ST. (WIDENING) (F)	CONCRETE WALKS	\$0.00



2018	CA0601	HWY. 70 - SEVIER ST. (WIDENING) (F)	CURB INLET PROTECTION	\$3,900.00
2018	CA0601	HWY. 70 - SEVIER ST. (WIDENING) (F)	INTEGRAL CURB (TYPE A)	\$0.00
2018	CA0601	HWY. 70 - SEVIER ST. (WIDENING) (F)	INTEGRAL CURB (TYPE B)	\$0.00
2018	CA0601	HWY. 70 - SEVIER ST. (WIDENING) (F)	WHEELCHAIR RAMPS (TYPE 2)	\$0.00
2018	CA0601	HWY. 70 - SEVIER ST. (WIDENING) (F)	WHEELCHAIR RAMPS (TYPE 3)	\$0.00
2018	CA0608	BAPTIST HOSPITAL - UNIVERSITY AVE. (WIDENING) (F)	CONCRETE COMBINATION CURB AND GUTTER (TYPE A) (1' 6")	\$37,259.00
2018	CA0608	BAPTIST HOSPITAL - UNIVERSITY AVE. (WIDENING) (F)	CONCRETE CURB (TYPE A)	\$32,008.98
2018	CA0608	BAPTIST HOSPITAL - UNIVERSITY AVE. (WIDENING) (F)	CONCRETE CURB (TYPE B)	\$0.00
2018	CA0608	BAPTIST HOSPITAL - UNIVERSITY AVE. (WIDENING) (F)	CONCRETE WALKS	\$51,078.28
2018	CA0608	BAPTIST HOSPITAL - UNIVERSITY AVE. (WIDENING) (F)	COUNTDOWN PEDESTRIAN SIGNAL HEAD, LED	\$21,236.96
2018	CA0608	BAPTIST HOSPITAL - UNIVERSITY AVE. (WIDENING) (F)	CURB INLET PROTECTION	\$0.00
2018	CA0608	BAPTIST HOSPITAL - UNIVERSITY AVE. (WIDENING) (F)	INTEGRAL CURB (TYPE A)	\$13,638.46
2018	CA0608	BAPTIST HOSPITAL - UNIVERSITY AVE. (WIDENING) (F)	INTEGRAL CURB (TYPE B)	\$113,623.50
2018	CA0608	BAPTIST HOSPITAL - UNIVERSITY AVE. (WIDENING) (F)	WHEELCHAIR RAMPS (TYPE 3)	\$6,417.60
2018	CA0608	BAPTIST HOSPITAL - UNIVERSITY AVE. (WIDENING) (F)	WHEELCHAIR RAMPS (TYPE 4)	\$2,449.50
2018	CA0608	BAPTIST HOSPITAL - UNIVERSITY AVE. (WIDENING) (F)	WHEELCHAIR RAMPS (TYPE 6)	\$5,166.00

2018	GF0270	MCCALLIE BOAT RAMPS AND PKG. LOT (MISSISSIPPI RIVER) (S)	BOAT RAMP CONCRETE 'CAP'	\$0.00
2018	GF0270	MCCALLIE BOAT RAMPS AND PKG. LOT (MISSISSIPPI RIVER) (S)	BOAT RAMP CONCRETE 'CIP'	\$0.00
2018	GF0270	MCCALLIE BOAT RAMPS AND PKG. LOT (MISSISSIPPI RIVER) (S)	BOAT RAMP CONCRETE 'CIP'	\$15,000.00
2018	GF0270	MCCALLIE BOAT RAMPS AND PKG. LOT (MISSISSIPPI RIVER) (S)	BOAT RAMP REINFORCING STEEL	\$0.00
2018	GF0270	MCCALLIE BOAT RAMPS AND PKG. LOT (MISSISSIPPI RIVER) (S)	BOAT RAMP REINFORCING STEEL	\$6,720.00
2018	GF0270	MCCALLIE BOAT RAMPS AND PKG. LOT (MISSISSIPPI RIVER) (S)	CONCRETE CURB (TYPE D)	\$1,250.00
2018	GF0270	MCCALLIE BOAT RAMPS AND PKG. LOT (MISSISSIPPI RIVER) (S)	CONCRETE WALKS	\$3,562.00
2018	GF0270	MCCALLIE BOAT RAMPS AND PKG. LOT (MISSISSIPPI RIVER) (S)	WHEELCHAIR RAMPS (TYPE 3)	\$2,960.00
2019	020582	KING BAYOU STR. & APPRS. (S)	31' PRECAST CONCRETE CURB UNITS	\$82,000.00
2019	030483	HWY. 70 - CLARK CO. LINE (SEL. SECS.) (S)	CONCRETE CURB (TYPE B)	\$18,399.60
2019	090534	HWY. 103 - EAST (GREEN FOREST) (S)	CC CURB & GUTTER-A (1'6")	\$9,869.86
2019	090561	HWY. 12 - I-49 (BENTONVILLE) (S)	CONCRETE COMBINATION CURB AND GUTTER (TYPE C) (1' 6")	\$9,828.00
2019	090561	HWY. 12 - I-49 (BENTONVILLE) (S)	CONCRETE WALKS	\$113,911.94
2019	110653	HWY. 118/W. SERVICE RD./ I-40 EB RAMPS SIGNAL &INTERS.IMPVTS	CONCRETE COMBINATION CURB AND GUTTER (TYPE A) (1' 6")	\$7,224.00
2019	110653	HWY. 118/W. SERVICE RD./ I-40 EB RAMPS SIGNAL &INTERS.IMPVTS	CONCRETE WALKS	\$0.00
2019	C01008	STUTTGART OVERLAY (SEL. SECS.) (S)	WHEELCHAIR RAMPS (TYPE 3)	\$4,492.21

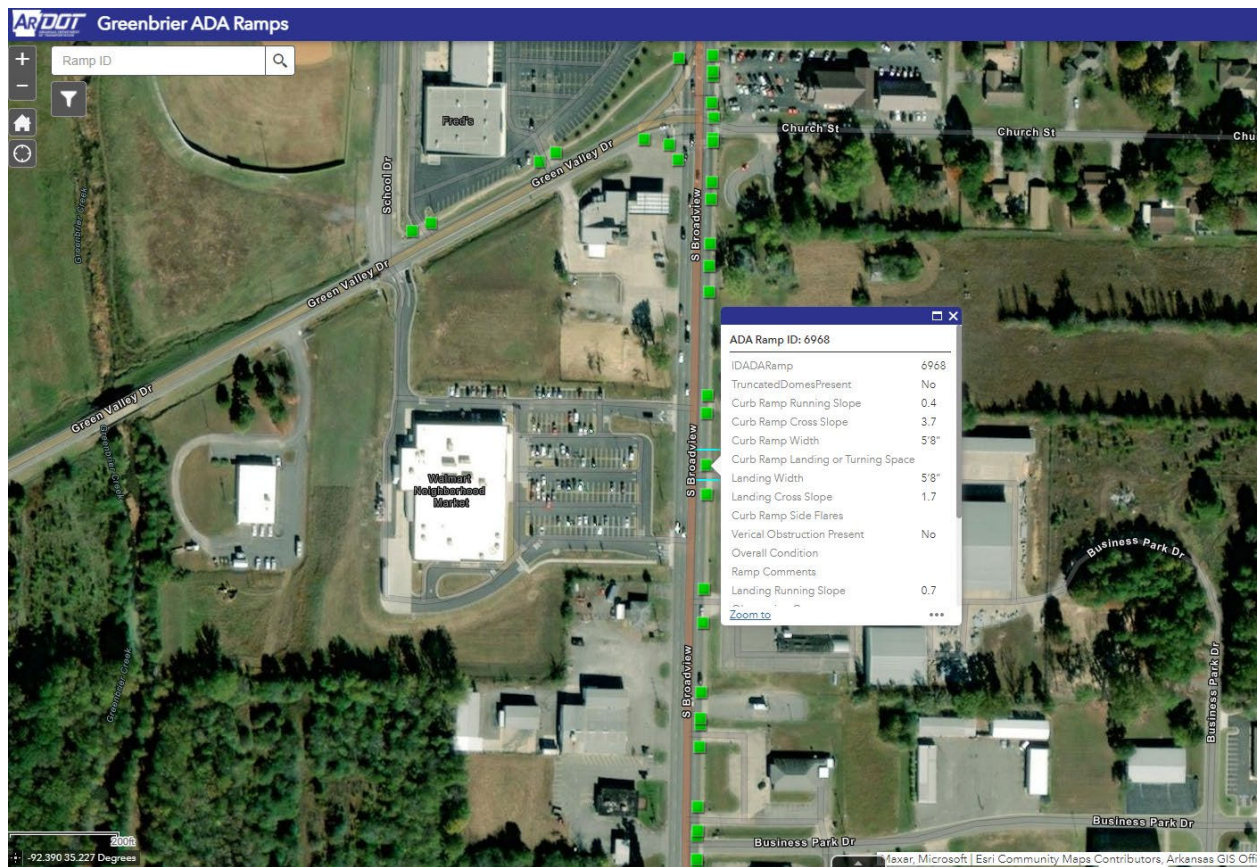
2019	C02006	CROSSETT OVERLAY NO. 2 (SEL. SECS.) (S)	WHEELCHAIR RAMPS (TYPE 3)	\$17,108.00
2019	C08006	BERRYVILLE FREEMAN AVE. EXTENSION (S)	CONCRETE COMBINATION CURB AND GUTTER (TYPE A) (1' 6")	\$2,891.36
2019	C08006	BERRYVILLE FREEMAN AVE. EXTENSION (S)	CONCRETE COMBINATION CURB AND GUTTER (TYPE A) (2' 0")	\$55,958.88
2019	C08006	BERRYVILLE FREEMAN AVE. EXTENSION (S)	CONCRETE WALKS	\$34,884.30
2019	C08006	BERRYVILLE FREEMAN AVE. EXTENSION (S)	WHEELCHAIR RAMPS (TYPE 2)	\$1,431.19
2019	C10004	ARKADELPHIA OVERLAY NO. 2 (SEL. SECS.) (S)	WHEELCHAIR RAMPS (TYPE 3)	\$1,301.65
2019	C32006	MOOREFIELD, NEWARK & SULPHUR ROCK OVERLAY & SURF. (S)	WHEELCHAIR RAMPS (TYPE 3)	\$1,953.05
2019	C32006	MOOREFIELD, NEWARK & SULPHUR ROCK OVERLAY & SURF. (S)	WHEELCHAIR RAMPS (TYPE 3)	\$5,303.05
2019	C48002	HOLLY GROVE OVERLAY (SEL. SECS.) (S)	WHEELCHAIR RAMPS (TYPE 3)	\$3,618.60
2019	C60011	LITTLE ROCK 9TH ST. OVERLAY (SEL. SEC.) (S)	CONCRETE CURB (TYPE SPECIAL)	\$6,400.00
2019	C60011	LITTLE ROCK 9TH ST. OVERLAY (SEL. SEC.) (S)	CONCRETE WALKS	\$27,583.35
2019	C60011	LITTLE ROCK 9TH ST. OVERLAY (SEL. SEC.) (S)	WHEELCHAIR RAMPS (TYPE 1)	\$4,961.55
2019	C60011	LITTLE ROCK 9TH ST. OVERLAY (SEL. SEC.) (S)	WHEELCHAIR RAMPS (TYPE 3)	\$11,369.51
2019	C60011	LITTLE ROCK 9TH ST. OVERLAY (SEL. SEC.) (S)	WHEELCHAIR RAMPS (TYPE 4)	\$0.00

2019	C60011	LITTLE ROCK 9TH ST. OVERLAY (SEL. SEC.) (S)	WHEELCHAIR RAMPS (TYPE 5)	\$1,931.60
2019	C60011	LITTLE ROCK 9TH ST. OVERLAY (SEL. SEC.) (S)	WHEELCHAIR RAMPS (TYPE SPECIAL)	\$10,732.61
2019	C73008	BEEBE, HIGGINSON & MCRAE OVERLAY (SEL. SECS.) (S)	CONCRETE WALKS	\$3,085.80
2019	C73008	BEEBE, HIGGINSON & MCRAE OVERLAY (SEL. SECS.) (S)	WHEELCHAIR RAMPS (TYPE 3)	\$2,691.36
			Amount Paid to Date	\$14,213,983.67

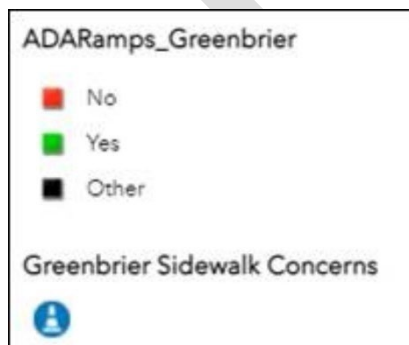
DRAFT

## Appendix E: District 8 – Greenbrier Curb Ramp – Hwy 65

One Hundred Sixty-Four (164) ramps were collected.



The green ramps indicate that information was collected. You can also see any recorded sidewalk concerns in the area by clicking on the symbol in the map that matches the one pictured below.



A sample of the exported data is below. Data is currently being assessed by ARDOT's staff

Ramp ID	Truncated	Running Slope	Cross Slope	Width	Landing Width	Landing Cross Slope	Ramp Comments	Landing Running Slope	Vertical Obstruction Comment
6936	No	0.2	1.4	5'10"	6'4"	4.6		2.8	Man hole cover
6937	Yes	4.3	0.5	4'	5'	0.3		0.2	
6938	Yes	0.3	0.6	4'	6'5"	0.2		0.1	
6939	Yes	4.6	0.6	4'	5'	0		0	Electric poles & box light pole
6940	Yes	4.4	0	3'7"	6'	0.4		0.6	Cross walk poll
6941	No	4.2	2.8	5'11"	0	0	No landing	0	
6942	No	2.9	5.3	6'	6'	2.1		0.1	
6943	Yes	4.5	1.1	6'	5'11"	1.9		2.8	
6944	Yes	3.1	2.8	6'	6'	4.1		0.3	
6945	No	13.8	13.4	6'3"	6'	4.2	Bump, weird layout	2.9	
6947	No	1	0.3	5'2"	4'4"	0.5		2.8	
6948	Yes	3.1	0.1	6'	6'	0.2		0.2	
6949	Yes	4.7	0.8	4'	4'9"	0.5		0.1	
6950	Yes	3.9	1.1	3'11"	4'4"	0.6		1.1	
6951	Yes	2.1	0.1	6'	4'	0		0.3	
6952	No	0.2	0.4	5'9"	9'5"	1.8	Landing length 5'10"	1.7	
6953	No	6.9	1.2	5'10"	9'10"	2.5	Landing length 6'	3.5	
6954	Yes	1	1.4	5'11"	6'1"	5.1	Manhole in landing	0.7	
6955	Yes	2.9	1.4	5'7"	5'11"	3.5		2.6	
6956	Yes	3	1.3	6'6"	5'8"	2.4		0.3	
6957	Yes	0.1	1.2	6'5"	5'11"	1.2		0.6	
6958	Yes	2.5	1.3	6'	6'	1.3		0.3	
6959	Yes	2.1	0.8	6'3"	6'3"	0.7		0.4	
6960	Yes	1.7	1.6	5'9"	5'9"	2.2		1.8	
6961	Yes	1	2.2	5'9"	5'9"	2.1		0.9	
6962	No	0.4	1.2	4'11"	5'3"	1.5		2.8	
6963	No	1.1	2.9	4'7"	5'6"	3.1		0.2	
6964	Yes						No ramp		
6965	Yes	0.2	1	6'	6'	0.1		3.6	Manhole
6966	Yes	3.9	1.3	6'	6'	1.3		0.2	Large amount of grass and dirt
6967	Yes	0.9	1.9	6'	6'	1.2		0.2	Large amount of grass and dirt
6968	No	0.4	3.7	5'8"	5'8"	1.7		0.7	
6969	No	1.1	3.7	5'8"	5'8"	3.4		2.3	
6970	No	0.3	4.1	5'8"	6'	0.9		0.9	
6971	No	3	3.8	6'	6'	2.2		0.6	Broken post
6972	Yes	3.6	0.8	6'8"	6'	0.7		2.9	
6973	Yes	1.5	1.7	4'8"	7'5"	1.5		0.5	
12267	Yes	0.1	0.4	4'10"	5'1"	0.6	Skewed	1.1	Water valve access
12268	Yes	1.7	2.4	5		1.6		0.9	
12269	Yes	4.1	2.9	5'	4'11"	1		0.5	
12270	Yes	3.7	1.3	5'	4'11"	1.3		1.5	
12271	No	6.7	0.9	7'11"	7'11"	0.4		1.2	

12272	No	1.4		8'	13'11"	0.2	Landing length 8'1"	2.4	Electric pole
21176	No	0.1	2.6	6'	6'	1.2		0.4	
21177	No	2.5	1.7	6'	6'	1.6		0.8	
21178	No	0.6	1.6	6'	6'	1.7		0.7	
21179	No	0.9	2		6'	0.2		0.7	
21180	No	2.3	0.9	5'	5'7"	0.4		1.6	
21181	No	4.3	0.1	5'4"	5'7"	0.9		0.2	
21182	No	5.5	0.4	5'4"	5'4"	1.4		1.4	
21183	No	0.5	0.8	5'4"	5'4"	0.3		0.2	
21184	No	3.3	0.8	5'3"	5'4"	0.4		0.7	
21185	No	3.9	1.3	5'	5'	0.9		0.5	Manhole and water meter
21186	No	2.9	3.8	5'5"	5'5"	3		1	
21187	No	0.9	2.9	5'3"	5'8"	1.4		1.2	
21188	No	2.3	0.9	5'8"	5'8"	1.2		0.3	
21189	No	0.5	0.3	5'8"	5'8"	0.9		0	
21190	No	1	0.2	5'8"	5'8"	0.7		1.1	
21191	No	5	2.7	5'8"	5'8"	1.5		1.3	Manhole
21192	No	4.4	1.7	5'8"	5'8"	1.8		0.9	
21193	No	5.7	2.1	5'8"	5'8"	1.7		0.6	Damage at ramp
21194	No	2.5	0.6	5'8"	5'8"	1		0	
21195	No	5.7	1.4	5'8"	5'8"	0.8		1	
21196	No	2.6	2.3	5'8"	5'8"	1.5		0.4	
21197	No	5.5	0.9	5'8"	0	0	No landing	0	
21198	No	2.1	0.6	5'8"	0	0	No landing	0	
21199	No	5.2	0.9	5'8"	5'8"	1.4		2.1	Manhole
21200	No	4.8	1.9	4'6"	5'8"	1.8		1.9	Manhole
21201	No	5.7	2.1	5'8"	5'8"	2		1	
21202	No	3	0.5	4'10"	6'	0.8		0.4	
21203	No	2.2	1	4'4"	5'8"	1.3		1	
21204	No	1.6	0.6	5'	5'8"	0.9		1.5	
21205	No	4.2	1.5	6'	6'	1.4		0.6	
21206	No	4.8	1	6'	6'	0.8		1.4	
21207	No	2.1	2.8	6'	6'	1		0.6	Hole
21208	No	1.3	1.7	6'	6'	1.2		0.3	
21209	No	0.3	2	6'	6'	1.1		0.8	Raised manhole
21210	No	3.4	3.5	6'	6'	1.3		0.3	
21211	No	0.3	0.4	6'	6'	1.8		0	
21212	No	3.5	2.8	6'	6'	0.4		0	Manhole
21213	No	3.8	0.2		6'	0		1.1	Manhole
21214	No	3.3	0.1	6'	0	0		0	
21215	No	1.4	2	6'	0	0		0	No landing
21216	No	1.5	0.6	6'	6'	0.4		0.4	Manhole
21217	No	3	3.2	6'	6'	2.6		0.4	

21218	No	6.7	2.7	6'	6'	3.3		0.2	
21219	No	2	1.5	5'9"	6'	1.1	Weird flare	0.1	
21220	No	5.6	1.9	5'11"	5'	1.3	Poor elevation	0.1	Manhole
21221	No	5.4	5.7	5'11"	5'11"	2.7		2.2	
21222	No	8.8	6.4	6'	6'	4.2		2	
21223	No	0.4	6	6'	6'	4.1		6.9	
21224	No	7.9	6.9	5'11"	5'10"	5		1.1	Overgrown grass and aggregate
21225	No	5.9	7.8	6'	6'	6.4		1.1	Aggregates present
21226	No	6.8	5.7	6'	6'6"	6.5		1	Manhole in landing
21227	No	8.2	3.7	5'10"	6'3"	3.1	Dip after landing	0.1	Mailbox
21228	No	5.2	5.2	5'11"	6'	5		2.2	
21229	No	6.4	6.8	5'11"	6'	5.3		1.2	
21230	No	5.8	7.4	5'11"	5'10"	6.4		7.4	
21231	No	5.5	6	6'	6'	5.5		2.1	
21232	No	6.8	8.4	5'11"	5'11"	7.8		0.2	
21233	No	6.8	7.1	5'11"	6'5"	3.9	Bump	1.2	Manhole in landing
21234	No	12.5	5.1	5'11"	5'11"	4.3		1.9	
21235	No	4.9	5.3	5'10"	5'11"	8	Very crack bump	15.7	
21236	No	9.5	8.3	5'11"	5'11"	4.5		0.8	
21237	No	9.6	4.8	5'10"	5'10"	3.5		0.1	
21238	No	5.9	5.9	5'8"	5'8"	4.3	Overgrown grass	0.6	
21239	No	6.7	5.8	5'11"	5'10"	5.9		1.2	
21240	No	11.1	5.5	5'10"	5'10"	4.8	Overgrown grass	0.8	
21241	No	5.9	4.9	5'11"	5'11"	4.8		0.4	
21242	No	8.2	6	5'10"	5'10"	4.6		0.2	
21243	No	3.5	2.6	6'	6'	2.3		0.4	
21244	No	5.9	2.6	6'	6'	2.8		0.4	
21245	No	4.5	2.9	5'11"	0	0	No landing	0	
21246	No	2	4.3	6'	0	0	No landing	0	
21247	No	4.2	2.6	5'4"	6'	2.6		0.4	
21248	No	3.9	2.9	5'11"	5'11"	2.9		0.2	
21249	No	3.9	2.5	6'11"	6'11"	2.3	Concrete busted with hole present	0.5	Man hole cover
21250	No	3	3.1	6'	6'	2		0.1	Man hole cover
21251	No	3.4	2.3	5'11"	5'11"	1.8		0.7	
21252	No	2.6	2.8	5'10"	5'10"	2.3		0.2	Water main
21253	No	1.7	3.9	6'	6'	2.9		0.3	
21254	No	3	4.6	6'	6'	2.5		1	Man hole cover
21255	No	3.5	1.8	6'	6'	3.1		0.5	Man hole cover
21256	No	3.4	0.5	6'	6'	0.9		1.3	
21257	No	2.6	0.7	6'	6'	1		0.3	
21258	No	2.2	0.7		6'	0.9		0.2	
21259	No	4	1.8	6'	6'	0.9		0.2	



21260	No	3.6	1.8	6'8"	6'4"	1.7		2.2	
21261	No	2.1	1.2	6'6"	6'4"	2.7		2.6	
21262	No	1.9	1.8	6'4"	5'8"	6.6		0.8	
21263	No	3	0.5	6'2"	7'11"	1.8		0.5	
21264	No	1	0.4	5'11"	5'11"	0.8		0.7	
21265	No						No real slopes		
21266	No	1	0.5	5'8"	5'8"	1		0.7	
21267	No	5.9	1.3	5'11"	5'10"	1.2		1.5	
21268	No	3.5	1.7	5'5"	5'8"	5.5		0.5	
21269	No	7.2	2.7	5'11"	6'	3.5		0.2	
21270	No	1.2	2.4	4'8"	4'9"	1.8		0.3	
21271	No	5.5	1.6	5'8"	5'7"	2.1		0.6	
21272	No	3.9	0.7	5'1"	5'	4.3		0.7	
21273	No	8.1	4.2	5'11"	6'4"	5.3	Manhole in landing	0.9	
21274	No	1.9	0.6	8'	7'11"	1		1.2	
21275	No	2.8	1	8'1"	8'1"	1.3		0.3	
21276	No	1.1	1.5	6'	6'	3.1		0.1	Man hole cover
21277	No	2.1	1.5	6'	6'	3		0.4	Man hole cover
21278	No	3.1	0.4	6'	6'	0.1		2.1	
21279	No	1.6	1.7	6'	6'	0:02		2.2	
21280	No	3.3	2.4	6'	6'	3.3		0.2	
21281	No	2.1	3.1	6'	6'	3.2		1.6	
21282	No	0.5	2.9	6'	6'	0.3		2.3	
21283	No	1.7	2.7	6'	6'	3.1		0.4	
21284	No	2.2	1.1	6'	6'	2		0.6	
21285	No	0.2	3	6'	6'	2.4		1.9	
21286	No	1.7	2.6	6'	6'	0.7		3	
21287	No	0.8	4.2	6'	6'	2		1.2	
21288	No	2.7	2.2	5'10"	5'10"	0.9			
21289	No	1.3	2	6'	6'	2.2			
21290	No	2.6	2.5	5'6"	5'6"	1.7		0.2	
21291	No	0.1	2.1	6'	6'	2.2		0.7	
21292	No	2.5	3.1	5'	5'	1.2		0.9	
21293	No	0.9	1.9	5'	5'	0.4		1.1	
21294	No	3.9	0.5	5'	5'	0.6		0.7	
21295	No	3.4	4.4	6'	6'4"	2.9		0.1	Man hole cover
21296	No	1.4	2.4	6'	6'	3.1		0.2	Man hole cover

Appendix F: [ADA Complaint Form](#)

**Arkansas Department of Transportation**

**ADA Complaint Form**

The Americans with Disabilities Act (ADA) of 1990 prohibits discrimination against people who have disabilities. Title II of the ADA specifically addresses the subject of making public services and public transportation accessible to those with disabilities. Title II provides that, "No qualified individual with a disability shall, by reason of such disability, be excluded from participation in or be denied the benefits of the services, programs, or activities of a public entity, or be subjected to discrimination by any such entity."

*Title 42 U.S.C. Section 12131*

Please provide the following information necessary in order to process your complaint. A formal complaint must be filed within 180 days of the occurrence of the alleged discriminatory act. Assistance is available upon request. Please contact ARDOT EEO/DBE Section at (501) 569-2297.

**Complete this form and return to:**

Arkansas Department of Transportation  
EEO/DBE Section  
Attn: Joanna P. McFadden, EEO/DBE Officer  
10324 Interstate 30  
Little Rock, AR 72209

---

Complainant's Name: \_\_\_\_\_

Address: \_\_\_\_\_ City: \_\_\_\_\_

State: \_\_\_\_\_ Zip Code: \_\_\_\_\_

Telephone (Home): \_\_\_\_\_ Telephone (Work): \_\_\_\_\_

Person(s) discriminated against (if other than complainant)

Name: \_\_\_\_\_

Address: \_\_\_\_\_ City: \_\_\_\_\_

State: \_\_\_\_\_ Zip Code: \_\_\_\_\_

Telephone (Home): \_\_\_\_\_ Telephone (Work): \_\_\_\_\_

What is the discrimination based on?

Disability


Date of the alleged discrimination: \_\_\_\_\_ Location: \_\_\_\_\_

Agency or person that was responsible for the alleged discrimination: \_\_\_\_\_  
\_\_\_\_\_  
\_\_\_\_\_

Have you filed this complaint with any other Federal, State, or local agency? If so, whom? \_\_\_\_\_  
\_\_\_\_\_  
\_\_\_\_\_

What remedy are you seeking? \_\_\_\_\_  
\_\_\_\_\_  
\_\_\_\_\_

List names and contact information of persons who may have knowledge of the alleged discrimination.  
\_\_\_\_\_  
\_\_\_\_\_

Describe the alleged discrimination. Explain what happened and whom you believe as responsible.   
\_\_\_\_\_  
\_\_\_\_\_  
\_\_\_\_\_  
\_\_\_\_\_  
\_\_\_\_\_  
\_\_\_\_\_  
\_\_\_\_\_

**Please sign and date. The complaint will not be accepted if it has not been signed. You may attach any written materials or other supporting information you think is relevant to your complaint.**

\_\_\_\_\_  
Signature

\_\_\_\_\_  
Date

Title II ADA Complaint form updated 04/16/18

## Appendix G: Public Involvement Distribution List

Arkansas Schools for the Deaf and Blind  
World Services for the Blind  
Enhanced Mobility of Seniors and Individuals with Disabilities Programs  
Central Arkansas Regional Transportation Study  
Frontier Metropolitan Planning Organization Northeast Arkansas Regional Planning  
Commission  
Northwest Arkansas Regional Planning Commission  
Pine Bluff Area Transportation Study  
Texarkana Metropolitan Planning Organization  
Tri-Lakes Metropolitan Planning Organization  
West Memphis - Marion Area Transportation Study  
Division of Aging and Adult Services  
Arkansas Disability Coalition  
Increasing Capabilities Access Network (Ican)  
Easter Seals Arkansas  
Arkansas Rehabilitation Services for the Deaf and Hard of Hearing  
Central Arkansas Development Council (CDAC)  
Central Arkansas Regional Transportation Study  
Ozark Regional Transit (ORT)  
North Arkansas Transit (NAT)  
Black River Area Development Public Transit (BRAD)  
Western Transit System (WTS)  
North East Arkansas Transit (NEAT)  
Mid-Delta Transit (MDT)  
South Central Arkansas Transit System (SCAT)  
Southeast Arkansas Transit System (SEAT)