

STIP

STATEWIDE
TRANSPORTATION
IMPROVEMENT
PROGRAM

FEDERAL FISCAL YEARS
2025-2028

DRAFT



Presented by:
Arkansas State Highway Commission
In compliance with Title 23 U.S.C. § 135

June 19, 2024



Statewide Transportation Improvement Program

2025-2028
Federal Fiscal Years

www.ardot.gov

Table of Contents

INTRODUCTION	I
FINANCIAL SUMMARY REPORT	XIV
GLOSSARY OF TERMS, ABBREVIATIONS, & ACRONYMS	XVI
INFORMATION ON FEDERAL FUNDING	XXII
INFORMATION ON GENERIC PROJECTS	XXVII
PROJECTS	
State Projects by Route	1
Local Projects	40
Central Arkansas Regional Transportation Study Area	40
Northwest Arkansas Regional Transportation Study Area	41
West Memphis-Marion Area Transportation Study	43
Statewide Generic Projects by FFY	45
Transit Projects by FFY	57
State and Local Projects by District & Job Number	85
State and Local Projects by County & Route	125
APPENDIX A: PAVEMENT PRESERVATION PROJECTS BY ROUTE	164
APPENDIX B: FEDERAL LANDS PROJECTS	196
APPENDIX C: MAPS BY DISTRICT	197
APPENDIX D: HIGHWAY 82 CORRIDOR PROJECTS	208
APPENDIX E: HIGHWAY 412 CORRIDOR PROJECTS	212
INDEX	215

INTRODUCTION

This Statewide Transportation Improvement Program (STIP) for Federal Fiscal Years 2025 through 2028 has been prepared by the Arkansas State Highway Commission in response to 23 U.S.C. 135 - Statewide Planning, as continued by the Infrastructure Investment and Jobs (IIJA) Act.

In accordance with 23 CFR 450.218, the State of Arkansas shall develop a STIP for all areas of the State. The STIP shall contain all regionally significant projects requiring an action by the Federal Highway Administration (FHWA) or the Federal Transit Administration (FTA), regardless of the funding source. Each project or project phase included in the STIP shall be consistent with the long-range statewide transportation plan developed under 23 CFR 450.216 and, in metropolitan planning areas, consistent with an approved metropolitan transportation plan developed under 23 CFR 450.324.

Authorization for the listed projects may be requested for any phase of development (i.e., preliminary engineering, right of way, utilities, or construction) during Fiscal Years 2025 through 2028. Authorization for pre-construction phases may be requested in advance of the year a project is scheduled for construction to ensure the project can be advertised and let to contract as scheduled in this STIP.

Performance Management

A STIP shall include, to the maximum extent practicable, a discussion of the anticipated effect of the STIP toward achieving the performance targets identified by the State in the statewide transportation plan or other state performance-based plan(s), linking investment priorities to those performance targets.

Below is a description of each of the performance areas and the anticipated effect of the STIP toward achieving the performance targets.

Safety

Arkansas has adopted the U.S. Department of Transportation's National Roadway Safety Strategy, known as the Safe System Approach, to significantly reduce serious injuries and deaths on Arkansas' highways.

With this approach, the State's Strategic Highway Safety Plan (SHSP) was developed so that it integrates the six principles of the Safe System Approach – Deaths and Serious Injuries Are Unacceptable, Humans Make Mistakes, Humans Are Vulnerable, Responsibility Is Shared, Safety is Proactive, and Redundancy Is Crucial. It is a performance-based, data-driven, comprehensive plan that establishes statewide goals, objectives, and strategies to address safety in Arkansas. This approach is consistent with the Toward Zero Deaths National Strategy on Highway Safety sponsored by the Federal Highway Administration (FHWA), the National Highway Traffic Safety Administration (NHTSA), the American Association of State Highway and Transportation Officials (AASHTO), and the Governor's Highway Safety Association (GHSA).

The latest SHSP was developed in 2022, which includes the following five focus areas: Safe Road Users, Safe Vehicles, Safe Speeds, Safe Roads, and Post-Crash Care. The SHSP identifies six core implementation areas to insure the Safe System Approach is considered. These six core implementation areas are Engineering and Infrastructure, Education and Communication, Enforcement and Legislation, Data Collection and Analysis, Emergency Response and Incident Management, and Funding and Collaboration. Key Performance Measures can be found in the SHSP for the following performance measures.

Federally mandated performance measures are:

- Number of fatalities
- Fatality rate
- Number of serious injuries
- Serious injury rate
- Number of non-motorized fatalities and serious injuries

In addition, the Department develops annual performance targets to support the SHSP goals in accordance with 23 U.S.C. 150. The targets are developed in coordination with the Arkansas State Police – Highway Safety Office, Metropolitan Planning Organizations (MPOs), and other stakeholders. They are submitted to FHWA in the Highway Safety Improvement Program (HSIP) report by August 31 each year.

Relevant SHSP Focus Areas under Engineering and Infrastructure include:

- Older driver visibility
- Rumble strips and stripes for distracted and drowsy drivers
- Infrastructure improvements for non-motorist protection
- Engineering solutions to reduce large CMV crashes
- Motorcycle friendly roadway design
- Installation of proven safety countermeasures to prevent roadway departure crashes
- Improved countermeasures at intersections
- Use of new countermeasure technology and roadway design to decrease speeding related crashes, work zone crashes, and railroad crossing crashes, as well as improving incident management data collection to reduce secondary crashes.

Safety projects included in the STIP were identified to address the focus areas in support of the SHSP performance goals. They were identified through a data-driven process and are in conformance with the HSIP requirements. The data-driven process includes:

- Evaluation of the safety performance of an area
- Identification of appropriate countermeasures that would address one or more SHSP focus areas
- Determination of benefits vs. costs

These projects are intended to have a positive effect on the State's highway safety performance and moving toward achieving the performance goals identified in the SHSP. The evaluation of safety effectiveness for these projects is conducted through the annual HSIP report.

Transit

The Arkansas Statewide Transit Asset Management Plan, covering all rural transit agencies around the State, was completed in October 2018, and updated in August 2022.

In reference to the 2018 plan, a similar transit asset management framework was used to develop the urban transit asset management plans with the exception of Rock Region Metro (RRM) and Texarkana Urban Transportation Service (T-Line). Due to the rail component of its system, RRM is classified as a Tier 1 transit provider who is responsible for developing its own transit asset management plan. T-Line receives their Section 5307 funding from the Texas Department of Transportation (TxDOT) and are part of the TxDOT's statewide transit asset management plan.

The transit asset management plans assist transit agencies in identifying rolling stock, equipment, and facility needs based on the identified performance targets.

The federally mandated performance measure is:

- Useful Life Benchmark (ULB)

With the completion of the Transit Asset Management Plan, the funds in the STIP will be distributed in accordance with the plan and ULB of the assets. The projects are intended to maintain transit assets in the state of good repair. The asset condition is reported annually in the National Transit Database to Federal Transit Administration (FTA).

Infrastructure Condition

The Department currently manages the 12th largest State Highway System in the country. In order to maintain the system, the Department has developed the Transportation Asset Management Plan (TAMP) compliant with 23 CFR 515 with the goal of maintaining the system in the best possible condition for the given amount of funding available. The TAMP is risk-based and it describes the inventory and condition of the highways and bridges located on the National Highway System (NHS) in Arkansas. It also describes how the Department is managing these assets using TAMP principles. Utilizing the life-cycle planning information, the TAMP assists the Department in identifying the right projects at the right times to reduce the overall cost of assets while maintaining a safe and efficient system.

Federally mandated performance measures are:

- Percent of Interstate pavements in Good condition
- Percent of Interstate pavements in Poor condition
- Percent of non-Interstate NHS pavements in Good condition
- Percent of non-Interstate NHS pavements in Poor condition
- Percent of NHS bridges by deck area in Good condition
- Percent of NHS bridges by deck area in Poor condition

In addition, State DOTs are required to submit a biennial performance report to FHWA in accordance with code 23. U.S.C. 150 and 23 CFR part 490. Two-year and four-year targets are set in recurring four-year performance periods. Table 1 and Table 2 show the current condition and the four-year targets reported in the Baseline Performance Report for the performance period from January 1, 2022 to December 31, 2025. The current condition is based on 2021 data but reported on 2022, the four year targets are based on 2025 projected year condition but reported on 2026.

2022 Baseline Performance Report		
	Current Condition (2022)	4-year Target (2026)
Percent of Interstate pavements in Good condition	65.2%	48.0%
Percent of Interstate pavements in Poor condition	1.3%	5.0%
Percent of non-Interstate NHS pavements in Good condition	35.0%	45.0%
Percent of non-Interstate NHS pavements in Poor condition	5.3%	4.0%

Table 1 Pavement condition and targets in 2022 Baseline Performance Report

Out of the 16,451 centerline miles of State Highway System, there are 768 centerline miles of Interstate and 2,600 centerline miles of non-Interstate NHS. Currently, the 2026 target for Percent of Pavement in Good condition is set to be 48.0% for Interstate pavements and 45.0% for non-Interstate NHS pavements. In the current STIP, 295 centerline miles of pavement projects are programmed for Interstate highways, and 930 centerline miles of pavement projects are programmed for non-Interstate NHS roads. These projects will add 38% of Interstate in Good condition and 36% of Non-Interstate in Good condition.

2022 Baseline Performance Report		
	Current Condition (2022)	4-year Target (2026)
Percent of NHS bridges by deck area in Good condition	43.6%	40.0%
Percent of NHS bridges by deck area in Poor condition	3.5%	8.0%

Table 2 Bridge condition and targets in 2022 Baseline Performance Report

Table 2 shows the current condition and 2026 targets for NHS Bridges. The 2026 target for the Percent of NHS bridges by deck area in Good condition is set to be 40.0%, and the 2026 target for the Percent of NHS bridges by deck area in Poor condition is set to be 8.0%. Both targets are set assuming that the bridge deterioration outpaces the bridge repair and replacement. In the current STIP, close to 1,720,000 square feet of deck area is programmed in the bridge repair and replacement jobs. It will add 1.37% (by deck area) of bridges in Good condition.

In accordance with the TAMP, a number of jobs in the STIP will implement system preservation, reconstruction, or structures and approaches (another name for bridge replacement) type of work. These projects are intended to maintain highway assets in the state of good repair and achieve performance targets. With additional funding made available through various state initiatives, preservation projects are implemented expeditiously as needs are identified. The highway condition is reported annually in the Highway Performance Monitoring System (HPMS) to FHWA.

System Reliability and Congestion Mitigation & Air Quality (CMAQ)

System reliability on the Interstate and non-Interstate NHS is assessed using FHWA's National Performance Management Research Data Set (NPMRDS) for travel time reliability and freight movement. Travel time reliability is defined as the ratio of a longer travel time (80th percentile) to a normal travel time (50th percentile). Roadway segments that have a travel time reliability greater than 1.5 are considered unreliable. Freight reliability is based on the truck travel time reliability index that is defined as the 95th percentile truck travel time divided by the 50th percentile truck travel time.

Federally mandated performance measures are:

- Percent of person-miles traveled on the Interstate that are reliable
- Percent of person-miles traveled on the non-Interstate NHS that are reliable
- Truck travel time reliability on the Interstate System
- Annual hours of peak hour excessive delay per capita (only applicable in the West Memphis-Marion Area Transportation Study (WMATS))
- Percent non-single occupancy vehicle travel (only applicable in the WMATS)
- On-Road Mobile Source Emission (only applicable in the WMATS)

2022 Baseline Performance Report		
	Current Condition (2022)	4-year Target (2026)
Percent of person-miles traveled on the Interstate that are reliable	98.5%	93%
Percent of person-miles traveled on the non-Interstate NHS that are reliable	95.6%	92%
Truck travel time reliability on the Interstate System	1.24	1.35

Table 3 System reliability and freight condition and targets in 2022 Baseline Performance Report

Table 3 shows the current condition and 2026 targets for system reliability and freight measures. The 2026 targets for the percent of person-miles traveled on the Interstate and non-Interstate NHS that are reliable is set to be 93% and 92%, respectively. The 2026 target for truck travel time reliability on the Interstate System is set to be 1.35. All three targets are conservative. Two major factors are taken into consideration: 1) the baseline data is from a year right after the COVID-19 pandemic outbreak and might set the standard too high. The long-term impact of the pandemic to the traffic pattern is still uncertain. 2) the ongoing large construction projects in the Central Arkansas area, such as CA0602 might affect system reliability during construction.

2022 Baseline Performance Report		
	Current Condition (2022)	4-year Target (2026)
Annual hours of PHED per capita (only applicable in the WMATS)	8.4	9.6
Percent Non-SOV travel (only applicable in the WMATS)	16.8%	16.2%

Table 4 CMAQ condition and targets in 2022 Baseline Performance Report

Table 4 shows the current condition and 2026 targets for Peak Hour Excessive Delay (PHED) and Percent of Non-Single Occupancy Vehicle (Non-SOV) travel. These targets apply to the Greater Memphis area and were set jointly in coordination with the Memphis MPO, West Memphis MPO, Tennessee DOT, and Mississippi DOT through a Tri-State System Performance Measures (PM3) measures working group. The Department supports these targets as there are not many construction activities planned in this area between now and 2026.

In West Memphis, reducing on-road mobile source emissions is a goal and, although no specific projects are selected at this time, funds are available when applicable projects are identified. The state highways are monitored continuously to ensure a safe and efficient transportation system is provided. As needs arise, projects are identified and implemented. System performance is reported annually through the Highway Performance Monitoring System (HPMS) to FHWA.

Metropolitan Planning Organizations (MPO)

With respect to urban areas greater than 50,000 in population, projects listed in the Transportation Improvement Programs (TIPs) that have been developed by the various MPOs are hereby included as part of the overall Federal-aid Highway Program and Federal-Aid Transit Program. For additional information on projects located within a MPO Area, please contact the appropriate MPO.

CARTS **Central Arkansas Regional Transportation Study**
(Pulaski, Saline, Faulkner, & Lonoke Counties)

Metroplan
Mr. Casey Covington, Executive Director
501 West Markham Street, Suite B
Little Rock, AR 72201
Telephone: 501-372-3300
Email: CCovington@metroplan.org

Frontier **Frontier Transportation Study**
(Crawford & Sebastian Counties in Arkansas)
(Le Flore & Sequoyah Counties in Oklahoma)

Frontier Metropolitan Planning Organization
Ms. Reese Brewer, Study Director
1109 South 16th Street
Fort Smith, AR 72901
Telephone: 479-785-2651
Email: RBrewer@wapdd.org

HSATS **Hot Springs Area Transportation Study**
(Garland & Hot Spring Counties)

Tri-Lakes Metropolitan Planning Organization
Mr. Derrick Harris, Study Director
1000 Central Avenue
Hot Springs, AR 71902
Telephone: 501-302-5028
Email: DHarris@wcapdd.org

JATS **Jonesboro Area Transportation Study**
(Craighead County)

Northeast Arkansas Regional Transportation Planning Commission
Mr. Alan Pillow, Study Director
300 South Church Street
Jonesboro, AR 72401
Telephone: 870-933-4623
Email: APillow@jonesboro.org

NARTS **Northwest Arkansas Regional Transportation Study**
(Washington & Benton Counties in Arkansas)
(McDonald County in Missouri)

Northwest Arkansas Regional Planning Commission
Mr. Tim Conklin, Executive Director
1311 Clayton Street
Springdale, AR 72762
Telephone: 479-751-7125
Email: TConklin@nwarpc.org

PBATS **Pine Bluff Area Transportation Study**
(Jefferson County)

Southeast Arkansas Regional Planning Commission
Mr. Larry Reynolds, Study Director
1300 Ohio Street, Suite B
Pine Bluff, AR 71601
Telephone: 870-534-4247
Email: LarryReynolds@cablelynx.com

TUTS **Texarkana Urban Transportation Study**
(Miller County in Arkansas)
(Bowie County in Texas)

Texarkana Metropolitan Planning Organization
Ms. Rea Donna Jones, Study Director
220 Texas Boulevard
Texarkana, TX 75501
Telephone: 903-798-3927
Email: ReaDonna.Jones@txkusa.org

WMATS West Memphis - Marion Area Transportation Study
(Crittenden County)

West Memphis Metropolitan Planning Organization
Ms. Rhonda Standridge, MPO Administrator
P.O. Box 1728
West Memphis, AR 72301
Telephone: 870-702-5158
Email: rstandridge@westmemphisar.gov

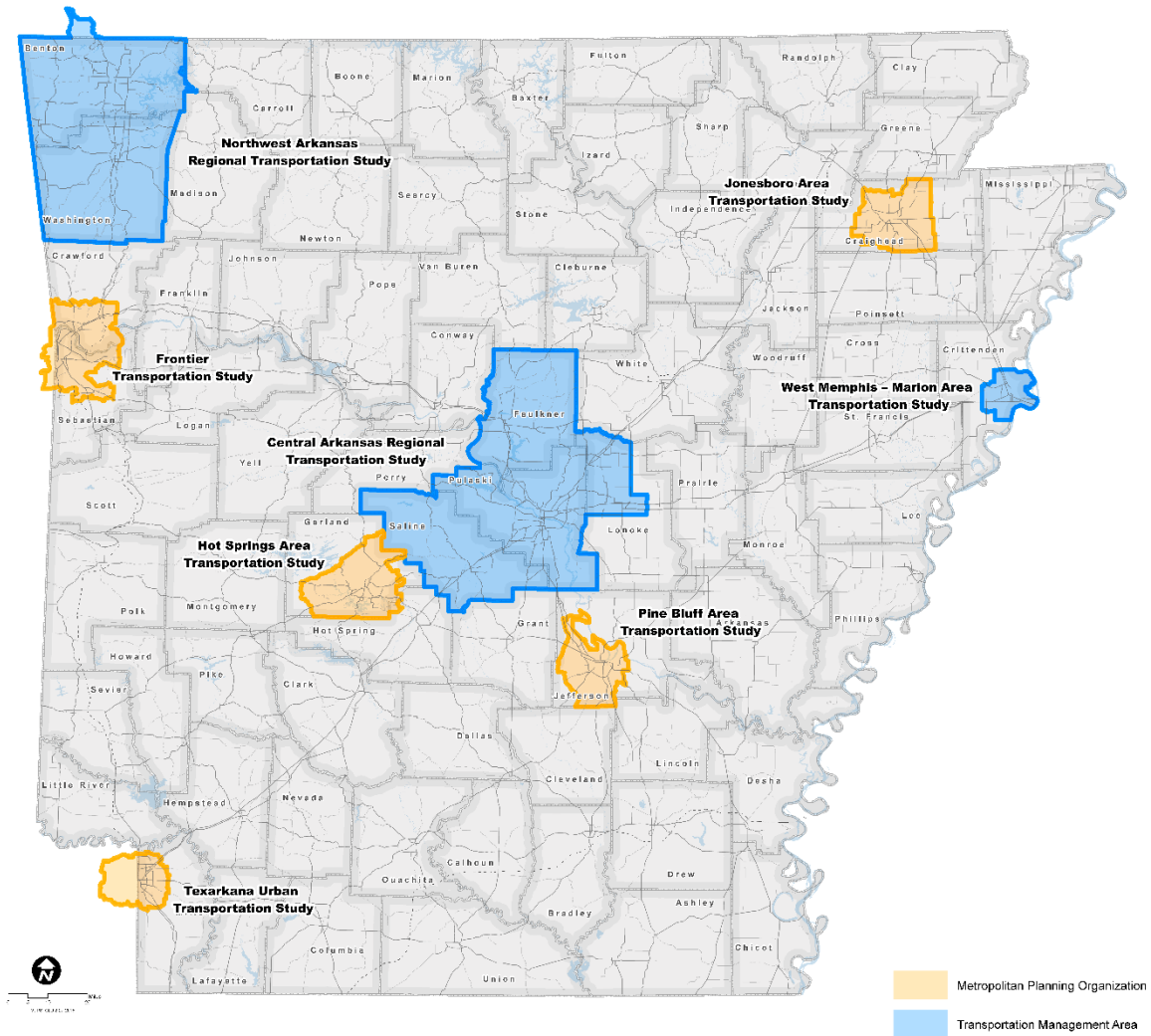
Projects (including Federal Transit Administration Projects) utilizing funds set aside for rural areas were selected in consultation with the appropriate local officials.

This program includes both the Federal-aid portion and the 100% State funded portion of the State's overall highway construction program and is financially constrained in accordance with federal regulations set forth in 23 CFR Part 450. The following financial summary demonstrates current and estimated revenues to fund the STIP, while the system as a whole is being adequately operated and maintained.

Additional information regarding this program may be obtained by contacting:

Keli Wylie, P.E.
Assistant Chief Engineer for Program Delivery
Arkansas Department of Transportation
P. O. Box 2261
Little Rock, Arkansas 72203
Telephone: (501) 569-4920
Email: STIP@ardot.gov

Transportation Management Areas and Metropolitan Planning Organizations



NOTICE OF NONDISCRIMINATION

The Arkansas Department of Transportation (Department) complies with all civil rights provisions of federal statutes and related authorities that prohibit discrimination in programs and activities receiving federal financial assistance. Therefore, the Department does not discriminate on the basis of race, sex, color, age, national origin, religion (not applicable as a protected group under the Federal Motor Carrier Safety Administration Title VI Program), disability, Limited English Proficiency (LEP), or low-income status in the admission, access to and treatment in the Department's programs and activities, as well as the Department's hiring or employment practices. Complaints of alleged discrimination and inquiries regarding the Department's nondiscrimination policies may be directed to Joanna P. McFadden Section Head - EEO/DBE (ADA/504/Title VI Coordinator), P. O. Box 2261, Little Rock, AR 72203, (501)569- 2298, (Voice/TTY 711), or the following email address: joanna.mcfadden@ardot.gov.

Free language assistance for Limited English Proficient individuals is available upon request.

This notice is available from the ADA/504/Title VI Coordinator in large print, on audiotape and in Braille.

2025-2028 STIP FINANCIAL SUMMARY REPORT

All amounts shown in millions

FUNDING ANALYSIS

Federal Funding Categories	2025		2026		2027		2028		Total	
	Available	Scheduled	Available	Scheduled	Available	Scheduled	Available	Scheduled	Available	Scheduled
National Hwy Performance Program	\$ 392.1	\$ 392.1	\$ 400.1	\$ 400.1	\$ 408.3	\$ 408.3	\$ 416.6	\$ 416.6	\$ 1,617.2	\$ 1,617.2
Surface Trans Block Grant Program	\$ 175.1	\$ 175.1	\$ 178.3	\$ 178.3	\$ 181.9	\$ 181.9	\$ 185.5	\$ 185.5	\$ 720.7	\$ 720.7
Bridge Formula Program	\$ 68.6	\$ 68.6	\$ 68.6	\$ 68.6	\$ 68.6	\$ 68.6	\$ 68.6	\$ 68.6	\$ 274.6	\$ 274.6
National Electric Vehicle Program	\$ 11.5	\$ 11.5	\$ 11.5	\$ 11.5	\$ 11.5	\$ 11.5	\$ 11.5	\$ 11.5	\$ 46.1	\$ 46.1
Highway Safety	\$ 41.3	\$ 41.3	\$ 42.2	\$ 42.2	\$ 43.0	\$ 43.0	\$ 43.9	\$ 43.9	\$ 170.4	\$ 170.4
Rail-Hwy Crossing	\$ 4.2	\$ 4.2	\$ 4.3	\$ 4.3	\$ 4.4	\$ 4.4	\$ 4.4	\$ 4.4	\$ 17.2	\$ 17.2
Congestion Mitigation & Air Quality	\$ 14.0	\$ 14.0	\$ 14.2	\$ 14.2	\$ 14.5	\$ 14.5	\$ 14.8	\$ 14.8	\$ 57.5	\$ 57.5
Carbon Reduction Program	\$ 17.7	\$ 17.7	\$ 18.1	\$ 18.1	\$ 18.5	\$ 18.5	\$ 18.8	\$ 18.8	\$ 73.1	\$ 73.1
National Highway Freight Program	\$ 18.7	\$ 18.7	\$ 19.0	\$ 19.0	\$ 19.4	\$ 19.4	\$ 19.8	\$ 19.8	\$ 77.0	\$ 77.0
Recreational Trails	\$ 1.5	\$ 1.5	\$ 1.5	\$ 1.5	\$ 1.5	\$ 1.5	\$ 1.5	\$ 1.5	\$ 6.0	\$ 6.0
Transportation Alternatives Program	\$ 18.1	\$ 18.1	\$ 18.5	\$ 18.5	\$ 18.9	\$ 18.9	\$ 19.3	\$ 19.3	\$ 74.8	\$ 74.8
Federal Grant Programs ⁽¹⁾	\$ -	\$ -	\$ 25.0	\$ 25.0	\$ -	\$ -	\$ -	\$ -	\$ 25.0	\$ 25.0
PROTECT Program	\$ 20.2	\$ 20.2	\$ 20.6	\$ 20.6	\$ 21.0	\$ 21.0	\$ 21.4	\$ 21.4	\$ 83.1	\$ 83.1
Earmarked Funds	\$ 4.3	\$ 4.3	\$ 12.7	\$ 12.7	\$ 22.8	\$ 22.8	\$ 0.1	\$ 0.1	\$ 39.8	\$ 39.8
Federal Lands Program	\$ 33.6	\$ 33.6	\$ 7.4	\$ 7.4	\$ 4.6	\$ 4.6	\$ 4.0	\$ 4.0	\$ 49.6	\$ 49.6
Ferry Boat Program	\$ 0.1	\$ 0.1	\$ 0.1	\$ 0.1	\$ 0.1	\$ 0.1	\$ 0.1	\$ 0.1	\$ 0.4	\$ 0.4
	\$ 821.0	\$ 821.0	\$ 842.2	\$ 842.2	\$ 839.0	\$ 839.0	\$ 830.4	\$ 830.4	\$ 3,332.6	\$ 3,332.6
Non-Federal Funding Categories										
State Funds For Construction	\$ 412.7	\$ 412.7	\$ 421.7	\$ 421.7	\$ 437.7	\$ 437.7	\$ 459.2	\$ 459.2	\$ 1,731.3	\$ 1,731.3
Local/State Aid/MFT/Railroad Match	\$ 36.1	\$ 36.1	\$ 26.0	\$ 26.0	\$ 46.4	\$ 46.4	\$ 20.9	\$ 20.9	\$ 129.4	\$ 129.4
State Advance Construction ⁽²⁾	\$ 71.1	\$ 71.1	\$ 58.4	\$ 58.4	\$ -	\$ -	\$ 59.0	\$ 59.0	\$ 188.5	\$ 188.5
	\$ 519.9	\$ 519.9	\$ 506.1	\$ 506.1	\$ 484.1	\$ 484.1	\$ 539.1	\$ 539.1	\$ 2,049.2	\$ 2,049.2
Total	\$ 1,340.9	\$ 1,340.9	\$ 1,348.3	\$ 1,348.3	\$ 1,323.1	\$ 1,323.1	\$ 1,369.5	\$ 1,369.5	\$ 5,381.8	\$ 5,381.8
Total (Less AC)	\$ 1,269.8	\$ 1,269.8	\$ 1,289.9	\$ 1,289.9	\$ 1,323.1	\$ 1,323.1	\$ 1,310.5	\$ 1,310.5	\$ 5,193.3	\$ 5,193.3

(1) The value may contain funding from Federal discretionary grants, e.g. the Rebuilding American Infrastructure with Sustainability and Equity, Infrastructure for Rebuilding America, etc.

(2) Amounts shown may include funding accrued outside of the STIP period.

Note: Totals may not be additive due to rounding.

2025-2028 STIP FINANCIAL SUMMARY REPORT

All amounts shown in thousands

FTA FUNDING ANALYSIS

FTA Funding Categories	2025		2026		2027		2028		Total	
	Available	Scheduled	Available	Scheduled	Available	Scheduled	Available	Scheduled	Available	Scheduled
FTA-5304: Statewide Planning	\$ 119.0	\$ 119.0	\$ 122.0	\$ 122.0	\$ 124.0	\$ 124.0	\$ 126.0	\$ 126.0	\$ 491.0	\$ 491.0
FTA-5305: Consolidated Planning-MPO	\$ 2,535.0	\$ 2,535.0	\$ 2,585.0	\$ 2,585.0	\$ 2,636.0	\$ 2,636.0	\$ 2,689.0	\$ 2,689.0	\$ 10,445.0	\$ 10,445.0
FTA-5307: Urbanized Areas	\$ 17,437.0	\$ 17,437.0	\$ 17,787.0	\$ 17,787.0	\$ 18,142.0	\$ 18,142.0	\$ 18,504.0	\$ 18,504.0	\$ 71,870.0	\$ 71,870.0
FTA-5310: Elderly & Disabled	\$ 3,504.0	\$ 3,504.0	\$ 3,564.0	\$ 3,564.0	\$ 3,626.0	\$ 3,626.0	\$ 3,689.0	\$ 3,689.0	\$ 14,383.0	\$ 14,383.0
FTA-5311: Non-Urbanized Areas	\$ 14,824.0	\$ 14,824.0	\$ 15,121.0	\$ 15,121.0	\$ 15,423.0	\$ 15,423.0	\$ 15,732.0	\$ 15,732.0	\$ 61,100.0	\$ 61,100.0
FTA-5329: Safety Oversight	\$ 215.0	\$ 215.0	\$ 220.0	\$ 220.0	\$ 224.0	\$ 224.0	\$ 229.0	\$ 229.0	\$ 888.0	\$ 888.0
FTA-5337: State of Good Repair	\$ 1,050.0	\$ 1,050.0	\$ 1,070.0	\$ 1,070.0	\$ 1,093.0	\$ 1,093.0	\$ 1,114.0	\$ 1,114.0	\$ 4,327.0	\$ 4,327.0
FTA-5339: Bus & Bus Facilities Program	\$ 5,229.0	\$ 5,229.0	\$ 5,334.0	\$ 5,334.0	\$ 5,439.0	\$ 5,439.0	\$ 5,548.0	\$ 5,548.0	\$ 21,550.0	\$ 21,550.0
	\$ 44,913.0	\$ 44,913.0	\$ 45,803.0	\$ 45,803.0	\$ 46,707.0	\$ 46,707.0	\$ 47,631.0	\$ 47,631.0	\$ 185,054.0	\$ 185,054.0
Other Funding Categories										
State Funds	\$ 5,457.0	\$ 5,457.0	\$ 5,566.0	\$ 5,566.0	\$ 5,677.0	\$ 5,677.0	\$ 5,791.0	\$ 5,791.0	\$ 22,491.0	\$ 22,491.0
Local Match	\$ 41,619.0	\$ 41,619.0	\$ 42,460.0	\$ 42,460.0	\$ 43,320.0	\$ 43,320.0	\$ 44,196.0	\$ 44,196.0	\$ 171,595.0	\$ 171,595.0
Grand Total	\$ 91,989.0	\$ 91,989.0	\$ 93,829.0	\$ 93,829.0	\$ 95,704.0	\$ 95,704.0	\$ 97,618.0	\$ 97,618.0	\$ 379,140.0	\$ 379,140.0

STATE REVENUE ANALYSIS

	2025	2026	2027	2028	Total
Motor Fuel & Registration Fees	\$ 421.2	\$ 423.4	\$ 425.6	\$ 427.8	\$ 1,698.0
4¢ Diesel Tax - IRP	\$ 19.0	\$ 19.0	\$ 19.0	\$ 19.0	\$ 76.0
Natural Gas Severance Tax	\$ 10.0	\$ 10.0	\$ 10.0	\$ 10.0	\$ 40.0
Estimated Additional State Funds ⁽¹⁾	\$ 75.8	\$ 75.9	\$ 75.9	\$ 75.9	\$ 303.5
Act 416 Funds	\$ 97.5	\$ 97.8	\$ 98.1	\$ 98.4	\$ 391.8
Amendment 101 Funds	\$ 293.6	\$ 302.4	\$ 311.4	\$ 320.8	\$ 1,228.2
Revenues	\$ 917.1	\$ 928.5	\$ 940.0	\$ 951.9	\$ 3,737.5
Expenditures	\$ (504.4)	\$ (506.8)	\$ (502.3)	\$ (492.7)	\$ (2,006.2)
Funds Remaining For Construction	\$ 412.7	\$ 421.7	\$ 437.7	\$ 459.2	\$ 1,731.3

(1) The value contains funding from Act 1 of the 90th General Assembly's Third Extraordinary Session (\$20M), the funding from Act 1058 of 2021 (\$50M) and state revenue interest (\$5.9M).

Note: Totals may not be additive due to rounding.

GLOSSARY OF TERMS, ABBREVIATIONS, & ACRONYMS

4-R	Resurfacing, Restoration, Rehabilitation and Reconstruction
AC	Advance Construction - one of several Federal-aid fund management tools designed to provide states with greater flexibility in managing Federal-aid highway funds. The primary benefit of AC is that it allows states to accelerate transportation projects using non-Federal funds while maintaining eligibility to be reimbursed with Federal-aid funds at a later date.
ADA	Americans with Disabilities Act
ArDOT	Arkansas Department of Transportation
BFP	Bridge Formula Program. See Information on Federal Funding.
BFP (Off)	Bridge Formula Program - set-aside funds for off-system bridges. See Information on Federal Funding.
BR	Bridge
CAP	Connecting Arkansas Program - In 2012, through a voter-approved constitutional amendment, the people of Arkansas passed a 10-year, half-cent sales tax to improve the State's transportation system, including projects that widen and improve approximately 200 miles of highways and interstates.
Capacity Improvements	Widening of existing facilities or construction of new facilities to increase capacity.
CARTS	Central Arkansas Regional Transportation Study - the Metropolitan Planning for the urbanized area in Pulaski, Saline, Faulkner, and a portion of Lonoke Counties. (See also Metroplan.)
CENG	Construction Engineering and Inspection
CHBP	Competitive Highway Bridge Program. Federal-aid grant from FHWA to provide funding that will go toward highway bridge replacement or rehabilitation projects on public roads that demonstrate cost savings by bundling at least two highway bridge projects into a single contract.
CMAQ	Congestion Mitigation and Air Quality Improvement Program. See Information on Federal Funding.
CMAQ AQ	Congestion Mitigation and Air Quality Improvement Program - air quality use only. See Information on Federal Funding.
CMAQ FLEX	Congestion Mitigation and Air Quality Improvement Program - flexible use. See Information on Federal Funding.
COVID	Coronavirus Response and Relief Supplemental Appropriations Act. See Information on Federal Funding.
CR	County Road

GLOSSARY OF TERMS, ABBREVIATIONS, & ACRONYMS

CRP	Carbon Reduction Program. See Information on Federal Funding.
CRP>200K	Carbon Reduction Program - set-aside funds for areas with greater than 200,000 population. See Information on Federal Funding.
CS	City Street
DBE	Disadvantaged Business Enterprises. See Information on Federal Funding.
Earmark	Federal funds that are designated for a particular purpose.
EFLHD	Eastern Federal Lands Highway Division of the Federal Highway Administration - a division of the USDOT that promotes administration of federal public roads and bridges; protects and enhances natural resources and provides transportation access for Native Americans.
Eng.	Engineering
Env.	Environmental
ERFO	Emergency Relief for Federally Owned Roads. See Information on Federal Funding.
FAST Act	Fixing America's Surface Transportation Act - this act funds the Federal Highway Program from Federal Fiscal Years (FFY) 2016 - 2020.
Federal Lands	Lands owned or administered by the Federal government. Examples are: National parks, national wildlife refuges, military reservations, federal prisons and public domain land.
Ferry Boat	Ferry Boat Program. See Information on Federal Funding.
FFY	Federal Fiscal Year - a pre-defined 12 month period from October 1 to September 30.
FHWA	Federal Highway Administration - an agency within the U.S. Department of Transportation that supports state and local governments in the design, construction, and maintenance of the Nation's transportation system.
FLAP	Federal Lands Access Program. See Information on Federal Funding.
FLTP	Federal Lands Transportation Program. See Information on Federal Funding.
FRONTIER	Frontier Transportation Study - the Metropolitan Planning Organization (MPO) for the urbanized area in Crawford and Sebastian Counties. (See also MPO.)
FTA	Federal Transit Administration - an agency within the USDOT that provides financial and technical assistance to local public transit systems.
FTA-5304	Federal funding for transit system statewide planning and programming.
FTA-5305	Federal funding for transit system planning programs.
FTA-5307	Urbanized area formula grants - provides competitive Federal funding to public transit systems in urbanized areas.

GLOSSARY OF TERMS, ABBREVIATIONS, & ACRONYMS

FTA-5310	Federal funding for enhanced mobility of seniors and individuals with disabilities.
FTA-5311	Federal formula grant funds for transit in rural areas / populations < 50,000.
FTA-5329	Federal funds for transit safety and oversight programs.
FTA-5337	State of good repair grants - federally funded capital assistance for maintenance, replacement and rehabilitation of motorbus systems. Additionally, can be used for Transit Asset Management plans.
FTA-5339	Federal Buses and Bus Facilities Grants Program - must be "low" or "no" emission transit or equipment.
GARVEE Bonds	Grant Anticipation Revenue Vehicles (GARVEE Bonds) -a tool used by many states to finance highway projects, secured by the Federal Highway Trust Fund, to enable the acceleration of construction timelines and spread the cost of a transportation facility over its useful life.
HIP	Highway Infrastructure Program. See Information on Federal Funding.
HIP >200K	Highway Infrastructure Program - set-aside funds for areas with greater than 200,000 population. See Information on Federal Funding.
HSATS	Hot Springs Area Transportation Study - the Metropolitan Planning Organization (MPO) for the urbanized area in Garland County. (See also MPO.)
HSIP	Highway Safety Improvement Program. See Information on Federal Funding.
Improve Air Quality	Improve air quality in nonattainment areas.
INFRA	Infrastructure for Rebuilding America. Federal-aid grant from the U.S. Department of Transportation to help fund infrastructure improvements using innovative approaches to improve the processes for building significant projects, and increasing accountability for the projects that are built.
Intchnng. Impvts.	Interchange Improvements - improvements to the junction between two or more roadways, typically including a grade separation and ramps.
Inters. Impvts.	Intersection Improvements - improvements to the junction between two or more roadways that meet at grade.
IRP	Interstate Rehabilitation Program - Approved by a special election (November 2011) - allowed the Highway Commission to issue up to \$575 million in GARVEE Bonds to help finance repairs and improvements to Interstates.
JATS	Jonesboro Area Transportation Study - the Metropolitan Planning Organization (MPO) for the urbanized area in Craighead County. (See also MPO.)
JETS	Jonesboro Economical Transit System - provides public transportation for the City of Jonesboro.

GLOSSARY OF TERMS, ABBREVIATIONS, & ACRONYMS

Local	Local Funds / City or County
Major Widening	Widening of an existing roadway to improve capacity or enhance safety.
Metroplan	Metroplan is the federally designated Metropolitan Planning Organization (MPO) for central Arkansas. (See also CARTS and MPO).
Metropolitan Planning Organization	A federally mandated and funded transportation policy making organization that is made up of representatives from local government and government transportation authorities.
Miscellaneous	Any number of improvements.
MPO	See Metropolitan Planning Organizations.
NARTS	Northwest Arkansas Regional Transportation Study. The Metropolitan Planning Organization (MPO) for all of Washington and Benton Counties. (See also MPO.)
NEPA	National Environmental Policy Act - a federal law that requires agencies that administer federally funded projects to assess environmental effects to their proposed actions prior to constructing highways, roadways or projects in public land.
NEVI	National Electric Vehicle Infrastructure Program. See Information on Federal Funding.
New Location	Construction of a roadway on a location not previously developed for vehicular transportation.
NHFP	National Highway Freight Program. See Information on Federal Funding.
NHPP	National Highway Performance Program. See Information on Federal Funding.
NHS	National Highway System - includes the Interstate Highway System and other roads important to the nation's economy, defense and mobility.
Off System Bridge	See Information on Federal Funding.
OJT	On-the-Job Training. See Information on Federal Funding.
Operational Improvements	Improves traffic operations on existing roadways.
P.E. or PE	Preliminary Engineering - includes surveys, environmental analysis, and design.
Partnering Project	A project that has a partnering arrangement between ARDOT and local governments and other state agencies that results in project acceleration.
Passing Lane(s)	Construction of an additional lane or lanes intended for passing on a two lane roadway.
PBATS	Pine Bluff Area Transportation Study - the Metropolitan Planning Organization (MPO) for the urbanized area in Jefferson County. (See also MPO.)
Planning	Determination of existing or future needs.

GLOSSARY OF TERMS, ABBREVIATIONS, & ACRONYMS

Project Development	Combination of preliminary engineering, environmental analysis, design, right of way acquisition, and utility relocation activities.
PROTECT	Promoting Resilient Operations for Transformative, Efficient, and Cost-Saving Transportation Program. See Information on Federal Funding
QACF	Quick Action Closing Funds
Rail Hwy	Railway-Highway Crossing Program. See Information on Federal Funding.
Reconstruction	Rebuilding of an existing roadway.
Rehabilitation	Pavement restoration, patching, heat scarifying, etc., of an existing roadway.
ROW	Right of Way - acquisition of real property to make way for the construction of a highway project. Real property is a term that is used to describe land, easements, air or access rights, or the rights to control the use of land, such as leases.
RR	Railroad
RR Grade Separation	Construction of a bridge over or under a railroad track(s) at an at-grade crossing.
RTP	Recreational Trails Program. See Information on Federal Funding.
Sealing	Application of an asphalt seal coat to an existing roadway.
Sel. Secs.	Selected Sections
SHSP	Strategic Highway Safety Plan - a Federally required statewide-coordinated safety plan for reducing highway fatalities and serious injuries on all public roads.
State	State Funds
State Local	State funds, Local funds, or a combination of the two.
STBGP	Surface Transportation Block Grant Program. See Information on Federal Funding.
STBGP >200K	Surface Transportation Block Grant Program - set-aside funds for areas with greater than 200,000 population. See Information on Federal Funding.
STIP	Statewide Transportation Improvement Program - a Federally required, financially constrained, four-year or more, list of upcoming statewide transportation projects that identifies the schedule and the funding by Federal Fiscal Year.
Str(s). & Apprs.	Structure(s) and Approaches - including, but not limited to, bridge replacement, grade separation, etc.
System Preservation	Various projects to preserve, rehabilitate, or reconstruct an existing roadway.
TAP	Transportation Alternatives Program. See Information on Federal Funding.

GLOSSARY OF TERMS, ABBREVIATIONS, & ACRONYMS

TAP >200k	Transportation Alternatives Program - set-aside funds for areas with greater than 200,000 population. See Information on Federal Funding.
TIP	Transportation Improvement Program - a Federally required, financially constrained, four-year or more, list of upcoming transportation projects that identifies the schedule and the funding by Federal Fiscal Year in a Metropolitan Planning Organization area.
TMA	Transportation Management Area - an area designated by the Secretary of Transportation having an urbanized area population of over 200,000 or upon special request from the Governor and the MPO designated for the area.
Transit	Projects that provide operation assistance or capital assistance such as improving or expanding local public transit systems, including buses, subways, light rail, commuter rail, or trolleys.
TUTS	Texarkana Urban Transportation Study - the Metropolitan Planning Organization (MPO) for the urbanized area in Miller County. (See also MPO.)
U of A	University of Arkansas
Utility	Adjustment and/or relocation of utilities.
Widening	Widening an existing roadway - one or more lanes.
WMATS	West Memphis-Marion Area Transportation Study - the Metropolitan Planning Organization (MPO) for the urbanized area in Crittenden County. (See also MPO.)

INFORMATION ON FEDERAL FUNDING

Federal funding for projects includes:

NATIONAL HIGHWAY PERFORMANCE PROGRAM (NHPP)

In general, the NHPP provides support for the condition and performance of the National Highway System (NHS), and to ensure that investments of Federal-aid funds in highway construction are directed to support progress toward the achievement of performance targets established in a State's asset management plan. Restoration work on all State Highway System bridges is also an eligible use of these funds.

NATIONAL HIGHWAY FREIGHT PROGRAM (NHFP)

The NHFP is for projects that will improve the efficient movement of freight on the National Highway Freight Network (NHFN) and support several goals, including:

- Investing in infrastructure and operational improvements that strengthen economic competitiveness, reduce congestion, reduce the cost of freight transportation, improve reliability, and increase productivity
- Improving the safety, security, efficiency, and resiliency of freight transportation in rural and urban areas
- Improving the state of good repair of the NHFN
- Using innovation and advanced technology to improve NHFN safety, efficiency, and reliability
- Improving the efficiency and productivity of the NHFN
- Improving State flexibility to support multi-State corridor planning and address highway freight connectivity
- Reducing the environmental impacts of freight movement on the NHFN

SURFACE TRANSPORTATION BLOCK GRANT PROGRAM (STBGP)

The STBGP provides flexible funding that may be used by States for projects to preserve and improve the conditions and performance on any State highway or bridge.

A portion of these funds are set aside and sub-allocated as follows:

- **Set-aside**

Transportation Alternatives and Recreational Trails Projects (**TAP** or **RTP**), provide funding for a variety of smaller-scale transportation projects such as pedestrian and bicycle facilities, recreational trails, safe routes to school projects, community improvements such as historic preservation and vegetation management, and environmental mitigation related to storm water and habitat connectivity

Bridges not on Federal-aid highways (**Off System Bridge**)

- **Sub-allocation**

A percentage of a State's STBG apportionment (after set-asides) is to be obligated in the following areas in proportion to their relative shares of the State's population:

- ✓ Urbanized areas with population greater than 200,000 (**STBGP>200K**)
- ✓ Urbanized areas with population greater than 50,000 but no more than 200,000 (**STBGP 50K-200K**)
- ✓ Areas with population greater than 5,000 but no more than 50,000 (**STBGP 5K-50K**)
- ✓ Areas with population of 5,000 or less (**STBGP<5K**)

BRIDGE FORMULA PROGRAM (BFP)

The BFP provides funding for projects such as bridge replacement, rehabilitation, preservation, protection, and construction of new bridges on public roads. Funding is distributed based on a formula that compares replacing all poor bridges in a State and rehabilitating all fair bridges in a State. A portion of these funds are set aside as follows:

- **Set-aside**

A percentage of a State's BFP is required to be set-aside to address off-system bridge needs.

HIGHWAY SAFETY IMPROVEMENT PROGRAM (HSIP)

The HSIP funds are eligible for projects that will achieve a significant reduction in traffic fatalities and serious injuries on all public roads, including non-State-owned public roads and roads on tribal lands. The HSIP requires a data-driven, strategic approach to improving highway safety on all public roads that focuses on performance. A portion of these funds are set aside as follows:

- **Set-aside**

Railway-Highway Crossings Program (**Rail Hwy**) which provides funding for safety improvements to reduce the number of fatalities, injuries, and crashes at public railway-highway grade crossings.

CONGESTION MITIGATION AND AIR QUALITY IMPROVEMENT PROGRAM (CMAQ)

The CMAQ program provides a flexible funding source to State and local governments for transportation projects and programs to help meet the requirements of the Clean Air Act. Funding is available to reduce congestion and improve air quality for areas that do not meet the National Ambient Air Quality Standards for ozone, carbon monoxide, or particulate matter (nonattainment areas) and for former nonattainment areas that are now in compliance (maintenance areas).

- **Sub-allocation**

CMAQ Program funds dedicated to West Memphis, AR (**CMAQ AQ**) for projects to the attainment or maintenance of a national ambient air quality standard.

CMAQ Program flexible funds (**CMAQ Flex**) that may be used by States for projects to preserve and improve the conditions and performance on any State highway or bridge.

CARBON REDUCTION PROGRAM (CRP)

The CRP funds are eligible for projects that address traffic management, bicycle and pedestrian facilities, congestion management technologies, public transportation, and alternative fuel vehicle deployment support. As part of this program, the state must develop a carbon reduction strategy within two years and update it every four years.

A portion of these funds are sub-allocated as follows:

- **Sub-allocation**

A percentage of a State's CRP apportionment is to be obligated in the following areas in proportion to their relative shares of the State's population:

- ✓ Urbanized areas with population greater than 200,000 (CRP>200K)
- ✓ Urbanized areas with population greater than 50,000 but no more than 200,000 (CRP 50K-200K)
- ✓ Areas with population greater than 5,000 but no more than 50,000 (CRP 5K-50K)
- ✓ Areas with population of 5,000 or less (CRP<5K)

FEDERAL LANDS ACCESS PROGRAM (FLAP)

The FLAP provides funds for projects on Federal Lands Access Transportation Facilities that are located on or adjacent to, or that provide access to, Federal lands. This is a competitive grant program overseen by the Eastern Federal Lands Highway Division (EFLHD) for Arkansas.

FERRY BOAT PROGRAM (Ferry Boat)

The Ferry Boat Program (Ferry Boat) provides funds for the construction of ferry boats and ferry terminal facilities.

PROMOTING RESILIENT OPERATIONS FOR TRANSFORMATIVE, EFFICIENT, AND COST-SAVING TRANSPORTATION GRANT PROGRAM (PROTECT)

The PROTECT Grant Program provides funds for improvements to system resiliency. Funds will be distributed by formula and through competitive grants.

NATIONAL ELECTRIC VEHICLE INFRASTRUCTURE FORMULA PROGRAM (NEVI)

The NEVI Program provides funds for projects that are directly related to the charging of a vehicle and only for electric vehicle (EV) charging infrastructure.

DISADVANTAGED BUSINESS ENTERPRISE SUPPORTIVE SERVICES PROGRAM (DBE)

The DBE Program's primary purpose is to provide training, assistance, and services to minority, disadvantaged, and women-owned business enterprises to increase their activity in the program, and to facilitate the firms' development into viable, self-sufficient organizations capable of competing for, and performing on federally assisted highway projects.

ON-THE-JOB TRAINING PROGRAM (OJT)

The OJT Program is funded by the Workforce Innovation and Opportunity Act and allows States to hire and train skilled workers and get reimbursed for these efforts.

INFORMATION ON GENERIC PROJECTS

- IRP Debt Service

Conversion of Advanced Construction NHPP funds to repay the bonds issued for the Interstate Rehabilitation Program (IRP), which was approved by Arkansas voters in November 2011. Under this program, the Commission had the authority to issue up to \$575 million in bonds for Interstate rehabilitation to be partially repaid using NHPP funds.

- Various Bridge Preservation

Projects to prevent, delay or reduce deterioration of bridges or bridge elements, restore the function of existing bridges, keep bridges in good condition and extend their life. Bridge preservation actions may be preventative or condition driven.

- Bridge Inspection / Inspection Equipment

Routine inspection of bridges and purchase of bridge inspection equipment.

- Railroad Crossing Protective Devices / Surfacing / Hazard Elimination

Safety improvements to reduce the number of fatalities, injuries, and crashes at public railway-highway grade crossings.

- Various Transportation Alternative Projects

Funded with a set-aside of STBGP program funding for transportation alternatives (TAP). Projects in this category will be approved through a competitive selection process with the solicitation of applications. These set-aside funds include a variety of smaller-scale transportation projects such as pedestrian and bicycle facilities, recreational trails, safe routes to school projects, community improvements such as historic preservation and vegetation management, and environmental mitigation related to storm water and habitat connectivity.

- Various Trail Projects

Projects in this category will be approved through a competitive selection process with the solicitation of applications. Eligible projects include motorized and non-motorized trails and trail facilities.

- Various Resurfacing / Restoration / Rehabilitation / Reconstruction / Bridge Replacement / Bridge Rehabilitation on County Roads

Federal funds dedicated for pavement or bridge improvement projects on the County Road System.

- Various Off-System Bridge Replacement / Bridge Rehabilitation on City Streets / County Roads

Federal funds dedicated for bridge improvement projects for Off System Bridges on the City Street or County Road System.

- PE / Right-of-Way / Utilities / Construction Engineering

Project development and construction management activities including surveys, environmental analysis, design, right-of-way acquisition, relocating utilities and providing construction inspection once a project is let to contract.

- Various Wildflower Programs

Funds to support ARDOT's beautification program of planting wildflowers along the State Highway System.

- Motor Fuel Enforcement Activities

Funding for ARDOT's Internal Audit Motor Fuel Tax Section to offset the cost of International Fuel Tax Agreement audits and Motor Fuel Tax audits.

- Various Statewide Safety Improvements

Improvements consistent with the State Strategic Highway Safety Plan (SHSP) that correct or improve a hazardous road location or feature or address a highway safety problem.

- Statewide Pavement Markings & Signing Projects
Upgrading pavement markings and signs to meet desired levels of retroreflectivity for driver safety.
- Workforce Training and Development
Various courses and training for workforce development and educational activities for ARDOT employees.
- Various Pavement Preservation Projects
Projects to improve ride quality and extend the life of pavements on the State Highway System. Projects may increase lane widths and/or shoulder widths to current standards.
- Various Signals and Intersection Improvements
Signalization, signal upgrades, signal coordination, and the addition of turn lanes to improve the flow of traffic through intersections.
- Various Sealing Projects
May include fog seals, chip seals, high friction surface treatments or other surface treatments on the State Highway System to improve friction and long-term performance of the pavement.
- Various Federal Lands Projects
Improves transportation facilities that are located on or adjacent to, or that provide access to Federal lands. This is a competitive grant program.
- Various Ferry Boat Program Projects
Restoration or construction of ferry boats and/or ferry terminal facilities. This is a competitive grant program.
- Disadvantaged Business Enterprises (DBE) Supportive Services
Provides training, assistance, and services to minority, disadvantaged, and women business enterprises to facilitate the firms' development into viable, self-sufficient organizations capable of competing for, and performing on federally assisted highway projects.

- On-the-Job Training (OJT) Supportive Services
Hire and train workers in various highway construction skills.
- Various Electric Vehicle Infrastructure Projects
Projects to improve/install various electric vehicle charging infrastructure. This includes traffic control devices or signs directing vehicles to charging infrastructure as well as operating assistance for associated operation and maintenance costs.
- Various Intelligent Transportation System (ITS) Projects
Projects to improve the efficiency and safety of transportation through advanced technologies such as variable message signs, traffic signal control systems, traffic cameras, and vehicle detection systems.
- Various Transportation Resiliency Projects
Projects to improve the resiliency of the transportation system throughout the state. This includes funding for evacuation routes, coastal resiliency, making existing infrastructure more resilient, or efforts to move infrastructure to nearby locations not continuously impacted by extreme weather and natural disasters.
- Various ADA Facility Upgrades
Projects to improve existing Americans with Disabilities Act (ADA) facilities throughout the state. This will ensure all ADA facilities are in compliance with regulations.
- Various Concrete Pavement Preservation Projects
Projects to improve ride quality and extend the life of concrete pavements on the State Highway System.
- Various Microsurfacing Projects
Projects to improve ride quality and extend the life of pavements on the State Highway System.
- Economic Development
Projects to improve economic competitiveness in various regions throughout the State. Involves partnering with various entities to facilitate the funding/completion of these projects.

APPLICABLE GUIDANCE

Eligible activities for all programs can be found in the “IIJA” guidance at the following website: https://www.fhwa.dot.gov/bipartisan-infrastructure-law/fact_sheets.cfm



State Highway Projects

Sorted by Route

A red route number indicates the highway is not part of the Arkansas Primary Highway Network (APHN).

2025-2028 STIP

JOB	COUNTY	ROUTE	TERMINI	LENGTH	TYPE WORK	ESTIMATED COST Funding Breakdown (in thousands)	AGENCY CARRYING OUT THE PROJECT	FFY	MPO
030575	Miller	I-30	Texas State Line – I-49 (Texarkana) (S)	4.00	Major Widening	30,800 - TOTAL 24,640 - NHPP 6,160 - State	State	2027	TUTS
Renew Arkansas Highways Project.									
061708	Saline	I-30	I-30 Ramp & Frontage Rd. Impvts. (Benton) (S)	-	Interchange Improvements	13,200 - TOTAL 8,160 - NHPP 2,040 - State 3,000 - Local	State	2025	CARTS
Partnering Project. City to contribute \$3.5M over 5 years towards the project and has taken ownership of Highway 88, Section 7.									
061861	Pulaski	I-30	I-30 Bridge Deck Rehab. (Little Rock) (S)	-	System Preservation	62,000 - TOTAL 47,760 - NHPP 1,840 - BFP 12,400 - State	State	2027	CARTS
CA0602	Pulaski	I-30 & I-40	I-530 – Hwy. 67 (Widening & Reconst.) (I-30 & I-40) (F)	7.24	Capacity Improvements & Reconstruction	65,000 - TOTAL 36,434 - NHPP 15,553 - NHFP 13,013 - CMAQ Flex	State	2025	CARTS
This entry is AC conversion.									
CA0602	Pulaski	I-30 & I-40	I-530 – Hwy. 67 (Widening & Reconst.) (I-30 & I-40) (F)	7.24	Capacity Improvements & Reconstruction	65,000 - TOTAL 65,000 - NHPP	State	2026	CARTS
This entry is AC conversion.									
CA0602	Pulaski	I-30 & I-40	I-530 – Hwy. 67 (Widening & Reconst.) (I-30 & I-40) (F)	7.24	Capacity Improvements & Reconstruction	40,000 - TOTAL 40,000 - NHPP	State	2027	CARTS
This entry is AC conversion.									

2025-2028 STIP

JOB	COUNTY	ROUTE	TERMINI	LENGTH	TYPE WORK	ESTIMATED COST Funding Breakdown (in thousands)	AGENCY CARRYING OUT THE PROJECT	FFY	MPO
11X041	Various	I-30	Texarkana – Little Rock ITS Impvts. (S)	129.16	ITS Improvements	72,000 - TOTAL 20,654 - NHPP 8,828 - NHFP 14,570 - CRP Flex 13,548 - CMAQ Flex 14,400 - State	State	2027	CARTS TUTS
040714	Crawford	I-40 & 59	I-40/Hwy. 59 Interchange Impvts. (Van Buren) (S)	-	Interchange Improvements	11,500 - TOTAL 7,360 - NHPP 1,840 - State 2,300 - Local	State	2025	FRONTIER
Partnering Project. City to contribute 20% of project costs up to \$3.0 million.									
061823	Pulaski	I-40	I-30/I-40 Intchnng. Impvts. (NLR) (S)	-	Interchange Improvements	75,000 - TOTAL 28,274 - NHPP 18,447 - NHFP 13,279 - CMAQ Flex 15,000 - State	State	2026	CARTS
Renew Arkansas Highways Project.									
061677	Lonoke & Pulaski	I-40	I-440 – Kerr Rd. (S)	6.79	Interchange Improvements & Major Widening	75,000 - TOTAL 15,029 - NHPP 13,825 - CMAQ Flex 46,146 - State	State	2028	CARTS
061759	Lonoke	I-40	Kerr Rd. – Hwy. 31 (S)	9.84	Major Widening	500 - TOTAL 400 - NHPP 100 - State	State	2025	CARTS
Renew Arkansas Highways Project. Funding amount shown for project development.									
04X537	Scott & Sebastian	I-49	Hwy. 378 – Greenwood (Future I-49) P.E.	12.47	New Location	9,000 - TOTAL 7,200 - NHPP 1,800 - State	State	2028	
040748	Crawford & Sebastian	I-49	Hwy. 22 – I-40 (Arkansas River) P.E.	13.64	Project Development	100 - TOTAL 80 - NHPP 20 - State	State	2025	FRONTIER

2025-2028 STIP

JOB	COUNTY	ROUTE	TERMINI	LENGTH	TYPE WORK	ESTIMATED COST Funding Breakdown (in thousands)	AGENCY CARRYING OUT THE PROJECT	FFY	MPO
040902	Crawford	I-49	Gun Club Rd. – Clear Creek Rd. (F)	6.31	New Location	500 - TOTAL 400 - NHPP 100 - State	State	2026	FRONTIER
Renew Arkansas Highways Project. Funding amount shown for project development.									
040903	Crawford	I-49	Clear Creek Rd. – I-40 (Phase 2) (F)	4.40	New Location	500 - TOTAL 400 - NHPP 100 - State	State	2025	FRONTIER
Renew Arkansas Highways Project. Funding amount shown for project development.									
040904	Crawford	I-49	Clear Creek Rd. – I-40 (Phase 1) (F)	4.40	New Location	141,000 - TOTAL 112,800 - NHPP 28,200 - State	State	2028	FRONTIER
012413	Benton & Washington	I-49	I-49 Noise Barrier Walls (S)	2.10	Noise Barrier Walls	9,600 - TOTAL 8,640 - NHPP 960 - State	State	2025	NARTS
Noise barrier walls to be added along Interstate 49 in Benton & Washington Counties.									
090676	Benton	I-49	I-49/NE J St. Intchng. (Bentonville) (S)	-	Interchange & New Location	25,000 - TOTAL 10,000 - NHFP 2,500 - State 12,500 - Local	State	2027	NARTS
Partnering Project. ARDOT to provide 50% of project costs up to \$12.5M, handle ROW acquisition, coord util relocation, award & insp. City will handle des, ENV, ROW plans & remaining project cost.									
110836	Crittenden	I-55	I-55 Mississippi River Str. & Apprs. (West Memphis) P.E.	-	Project Development	500 - TOTAL 400 - NHPP 100 - State	State	2025	WMATS
Partnering Project with the Tennessee Department of Transportation.									
020732	Desha & Drew	I-69	Hwy. 293 – Hwy. 65 (S)	8.56	New Location	54,400 - TOTAL 43,520 - NHPP 10,880 - State	State	2025	
Renew Arkansas Highways Project.									
11X038	Various	I-69	Louisiana State Line – Mississippi State Line (Future I-69) P.E.	141.20	Project Development	100 - TOTAL 20 - NHPP 80 - State	State	2025	
Renew Arkansas Highways Project.									

2025-2028 STIP

JOB	COUNTY	ROUTE	TERMINI	LENGTH	TYPE WORK	ESTIMATED COST Funding Breakdown (in thousands)	AGENCY CARRYING OUT THE PROJECT	FFY	MPO
020661	Jefferson	I-530	I-530 Access Impvts. (Jefferson Co.) (Phase 1) (S)	1.66	New Location	9,400 - TOTAL 7,520 - NHPP 1,880 - State	State	2025	PBATS
Partnering Project with Jefferson County, AEDC & GTL. County to assume ownership of highway segments. \$4M QACF from AEDC. GTL to front \$7M. County will handle ROW/Utility.									
040889	Sebastian	I-540 & 255	I-540/Hwy. 255 Intchng. Impvts. (Zero St.) (Fort Smith) (S)	-	Interchange Improvements	2,800 - TOTAL 2,520 - NHFP 280 - State	State	2025	FRONTIER
10X729	Craighead	I-555	I-555 Operational Impvts. (Jonesboro)	13.65	Operational Improvements	29,700 - TOTAL 7,514 - NHPP 19,216 - NHFP 2,970 - State	State	2028	JATS
Potential Partnering Project.									
020777	Arkansas	1B	Prices Branch Str. & Apprs. (DeWitt) (S)	-	Str. & Apprs.	900 - TOTAL 144 - NHPP 576 - BFP 180 - State	State	2026	
10X613	Craighead	1	Poinsett Co. Line – Jonesboro (S)	4.52	Major Widening	27,100 - TOTAL 21,680 - NHPP 5,420 - State	State	2027	JATS
100979	Craighead	1	Caraway Rd. – I-555 (Jonesboro) (S)	2.70	Major Widening	16,800 - TOTAL 3,360 - NHPP 13,440 - State	State	2026	JATS
100881	Craighead	1B	Parker Rd. – South (Hwy. 1B) (Jonesboro) (S)	0.33	Major Widening	2,900 - TOTAL 2,320 - STBGP 180 - State 400 - Local	State	2025	JATS
Partnering project. City to contribute match of federal funds, up to \$400K. City's consultant will design project and those costs will count towards the overall partnering commitment.									

2025-2028 STIP

JOB	COUNTY	ROUTE	TERMINI	LENGTH	TYPE WORK	ESTIMATED COST Funding Breakdown (in thousands)	AGENCY CARRYING OUT THE PROJECT	FFY	MPO
061632	Saline	5	Hwy. 183 – Pulaski Co. Line (Widening) (Bryant) (S)	3.21	Major Widening	33,000 - TOTAL 6,400 - STBGP 25,000 - RAISE 1,600 - State	State	2026	CARTS
Renew Arkansas Highways Project.									
060906	Lonoke	5	Hwy. 89 – Greystone Blvd. (Cabot) (S)	2.05	Major Widening	23,100 - TOTAL 18,480 - STBGP 4,620 - State	State	2027	CARTS
05X300	Stone	5	Sugarloaf Creek Str. & Apprs. (S)	-	Str. & Apprs.	5,100 - TOTAL 816 - NHPP 3,264 - BFP 1,020 - State	State	2028	
090647	Baxter	5	Hicks Creek Str. & Apprs. (Mountain Home) (S)	-	Str. & Apprs.	1,700 - TOTAL 336 - NHPP 1,024 - BFP 340 - State	State	2025	
Partnering Project. City to assume ownership of Highway 5, Section 18S and a portion of Section 18 upon completion of the project.									
012422	Clark & Hot Spring	7	Hwy. 283 – S. of Garland Co. Line (Sel. Secs.) (S)	17.74	Major Widening	100 - TOTAL 80 - NHPP 20 - State	State	2025	
Funding amount shown for project development.									
080675	Yell	7	Hwys. 7/22/27 Inters. Impvts. (Dardanelle) (S)	0.57	Intersection Improvements & Pavement Preservation	8,200 - TOTAL 6,560 - NHPP 1,640 - State	State	2026	
080606	Pope	7	Hwy. 7 Inters. & Drainage Impvts. (Russellville) (S)	-	Intersection & Drainage Improvements	3,500 - TOTAL 2,800 - NHPP 700 - State	State	2025	
Partnering project. City of Russellville to design, fund utility relocation, ROW and assume ownership of a portion of Highway 326. Arkansas Tech University to provide ROW within the University.									

2025-2028 STIP

JOB	COUNTY	ROUTE	TERMINI	LENGTH	TYPE WORK	ESTIMATED COST Funding Breakdown (in thousands)	AGENCY CARRYING OUT THE PROJECT	FFY	MPO
040924	Polk	8	Rock Creek Str. & Apprs. (S)	-	Str. & Apprs.	2,000 - TOTAL 320 - NHPP 1,280 - BFP 400 - State	State	2026	
070512	Calhoun & Cleveland	8	Moro Creek & Relief Strs. & Apprs. (S)	-	Str. & Apprs.	17,200 - TOTAL 13,760 - NHPP 3,440 - State	State	2026	
070592	Dallas	9	Hwys. 9/128 Y-Inters. Safety Impvts. (Dallas Co.) (S)	-	Intersection Improvements	500 - TOTAL 450 - HSIP 50 - State	State	2027	
05X297	Stone	9	Brushy Creek Str. & Apprs. (S)	-	Str. & Apprs.	3,200 - TOTAL 512 - NHPP 2,048 - BFP 640 - State	State	2028	
040862	Sebastian	10	Hwy. 71 – Coker St. (Widening) (Greenwood) (S)	1.83	Major Widening	100 - TOTAL 80 - NHPP 20 - State	State	2026	FRONTIER
Renew Arkansas Highways Project. Partnering project. City to provide some right-of-way and assume ownership of portions of Highway 10 upon completion of Job 040861. City will assume ownership of Highway 10 Spur upon completion of Job A40018. City will also contribute \$5M towards construction of the improvements over two phases. Funding amount shown for project development.									
061382	Pulaski	10	Taylor Loop Rd. – Pleasant Ridge Rd. (S)	2.31	Major Widening	22,000 - TOTAL 17,600 - NHPP 4,400 - State	State	2028	CARTS
061454	Pulaski	10	Gill St. & RR Overpass Strs. & Apprs. (Little Rock) (F)	-	Strs. & Apprs.	16,800 - TOTAL 13,325 - NHPP 144 - Earmark 3,331 - State	State	2026	CARTS
090641	Benton	12	Little Flint Creek Str. & Apprs. (S)	-	Str. & Apprs.	2,000 - TOTAL 320 - NHPP 1,280 - BFP 400 - State	State	2026	NARTS

2025-2028 STIP

JOB	COUNTY	ROUTE	TERMINI	LENGTH	TYPE WORK	ESTIMATED COST Funding Breakdown (in thousands)	AGENCY CARRYING OUT THE PROJECT	FFY	MPO
090651	Benton	12 & 59	Hwys. 12/59 Signal & Inters. Impvts. (Gentry) (S)	-	Intersection Improvements	1,000 - TOTAL 550 - STBGP 250 - STBGP >200K 200 - State	State	2025	NARTS
Partnering Project. City to contribute \$250K from STBGP >200K funds. Project also shown in "Local Projects In Areas > 200K Population".									
061745	Lonoke	13	Crooked Creek Str. & Apprs. (S)	-	Str. & Apprs.	2,000 - TOTAL 1,600 - NHPP 400 - State	State	2025	
101122	Poinsett	14	Hwy. 14 Str. & Apprs. (S)	-	Str. & Apprs.	4,900 - TOTAL 490 - NHPP 3,430 - BFP 980 - State	State	2026	
10X568	Mississippi	14	Ditch No. 40 Str. & Apprs. (S)	-	Str. & Apprs.	5,700 - TOTAL 285 - NHPP 4,275 - BFP 1,140 - State	State	2028	
020802	Jefferson	15 & 31	Hwys. 15/31 Y-Inters. Safety Impvts. (S)	-	Intersection Improvements	200 - TOTAL 180 - HSIP 20 - State	State	2025	
040785	Washington	16	Stone Bridge Rd. – East Roberts Rd. (Fayetteville) (S)	1.20	Major Widening	4,300 - TOTAL 3,440 - STBGP 860 - State	State	2025	NARTS
090644	Madison	16	White River Str. & Apprs. (S)	-	Str. & Apprs.	2,500 - TOTAL 336 - NHPP 1,664 - BFP 500 - State	State	2026	
05X340	White	16	Big Creek Relief Str. & Apprs. (S)	-	Str. & Apprs.	3,500 - TOTAL 560 - NHPP 2,240 - BFP 700 - State	State	2028	
110754	Woodruff	17	Cache River & Relief Strs. & Apprs. (S)	-	Str. & Apprs.	23,700 - TOTAL 3,528 - NHPP 15,432 - BFP 4,740 - State	State	2027	

2025-2028 STIP

JOB	COUNTY	ROUTE	TERMINI	LENGTH	TYPE WORK	ESTIMATED COST Funding Breakdown (in thousands)	AGENCY CARRYING OUT THE PROJECT	FFY	MPO
050451	Jackson	17	Village Creek Str. & Apprs. (S)	-	Str. & Apprs.	8,200 - TOTAL 1,952 - NHPP 4,608 - BFP 1,640 - State	State	2026	
101091	Craighead	18	Hwy. 18 Str. & Apprs. (Craighead Co.) (S)	-	Str. & Apprs.	1,200 - TOTAL 192 - NHPP 768 - BFP 240 - State	State	2025	
101189	Craighead	18 & 139	Hwys. 18/139 Inters. Impvts. (Monette) (S)	-	Intersection Improvements	1,300 - TOTAL 1,000 - STBGP 125 - State 175 - Local	State	2028	
110701	Phillips	20	Hwy. 20 Strs. & Apprs. (S)	-	Strs. & Apprs.	14,700 - TOTAL 11,760 - NHPP 2,940 - State	State	2026	
090668	Madison	21	Maxwell Creek Str. & Apprs. (S)	-	Str. & Apprs.	1,200 - TOTAL 192 - NHPP 768 - BFP 240 - State	State	2026	
090559	Carroll	21	Hwy. 412 – Berryville (Passing Lanes) (S)	2.41	Passing Lanes	5,800 - TOTAL 4,640 - STBGP 1,160 - State	State	2025	
One northbound and one southbound passing lanes.									
040888	Sebastian	22	Waldron Rd. – 74th St. (Fort Smith) (S)	1.43	Interchange & Intersection Improvements	19,200 - TOTAL 15,360 - NHPP 3,840 - State	State	2026	FRONTIER
080715	Logan	22	Caulksville – Paris Strs. & Apprs. (S)	-	Strs. & Apprs.	10,800 - TOTAL 8,640 - NHPP 2,160 - State	State	2025	

2025-2028 STIP

JOB	COUNTY	ROUTE	TERMINI	LENGTH	TYPE WORK	ESTIMATED COST Funding Breakdown (in thousands)	AGENCY CARRYING OUT THE PROJECT	FFY	MPO
08X377	Logan	23	Petit Jean River Relief Str. & Apprs. (S)	-	Str. & Apprs.	14,100 - TOTAL 705 - NHPP 10,575 - BFP 2,820 - State	State	2028	
040891	Franklin	23	North Fork White Oak Creek Str. & Apprs. (S)	-	Str. & Apprs.	4,600 - TOTAL 736 - NHPP 2,944 - BFP 920 - State	State	2025	
040621	Franklin	23	Mulberry River Strs. & Apprs. (S)	-	Str. & Apprs.	13,500 - TOTAL 10,800 - NHPP 2,700 - State	State	2026	
090650	Carroll	23 & 62	Hwys. 23/62 Inters. Impvts. (Eureka Springs) (S)	-	Intersection Improvements	2,100 - TOTAL 1,680 - STBGP 170 - State 250 - Local	State	2025	
Partnering Project. City of Eureka Springs to contribute \$250K towards project costs.									
080667	Faulkner	25 & 285	Hwys. 25/285 Inters. Impvts. (Wooster) (S)	-	Intersection Improvements	3,750 - TOTAL 3,000 - STBGP 750 - Local	Local	2027	CARTS
Potential Partnering Project. City, County, & Metroplan will handle design and provide up to \$750,000 of ROW and construction cost.									
050439	Independence	25	Hwy. 25 Str. & Apprs. (Independence Co.) (S)	-	Str. & Apprs.	5,600 - TOTAL 4,480 - NHPP 1,120 - State	State	2026	
012327	Clark & Pike	26	Antoine River Str. & Apprs. (S)	-	Str. & Apprs.	4,200 - TOTAL 720 - NHPP 2,640 - BFP 840 - State	State	2026	
030604	Sevier	27	Saline River Str. & Apprs. (S)	-	Str. & Apprs.	7,300 - TOTAL 365 - NHPP 1,095 - BFP 5,840 - State	State	2026	

2025-2028 STIP

JOB	COUNTY	ROUTE	TERMINI	LENGTH	TYPE WORK	ESTIMATED COST Funding Breakdown (in thousands)	AGENCY CARRYING OUT THE PROJECT	FFY	MPO
080621	Pope	27	McCoy & Little Creeks Strs. & Apprs. (S)	-	Strs. & Apprs.	2,600 - TOTAL 2,080 - NHPP 520 - State	State	2026	
040905	Scott	28	Hwy. 28 Strs. & Apprs. (Scott Co.) (S)	-	Str. & Apprs.	2,700 - TOTAL 432 - NHPP 1,728 - BFP 540 - State	State	2025	
080678	Yell	28	Browns & Porter Creeks Strs. & Apprs. (S)	-	Strs. & Apprs.	8,600 - TOTAL 5,024 - NHPP 1,856 - BFP 1,720 - State	State	2027	
030603	Pike	29	Wolf Creek Str. & Apprs. (S)	-	Str. & Apprs.	4,000 - TOTAL 640 - NHPP 2,560 - BFP 800 - State	State	2025	
02X322	Jefferson	31	Waterloo Drainage Ditch Str. & Apprs. (S)	-	Str. & Apprs.	1,700 - TOTAL 272 - NHPP 1,088 - BFP 340 - State	State	2028	
030592	Hempstead	32	Bodcau Creek & Relief Strs. & Apprs. (S)	-	Str. & Apprs.	8,000 - TOTAL 6,400 - NHPP 1,600 - State	State	2027	
01X463	Woodruff	33	Cache Bayou Str. & Apprs. (S)	-	Str. & Apprs.	2,500 - TOTAL 400 - NHPP 1,600 - BFP 500 - State	State	2028	
101100	Greene	34	Hwy. 34 Str. & Apprs. (Greene Co.) (S)	-	Str. & Apprs.	1,700 - TOTAL 272 - NHPP 1,088 - BFP 340 - State	State	2025	
02X324	Grant	35	Hwy. 35 Str. & Apprs. (Grant Co.) (S)	-	Str. & Apprs.	1,000 - TOTAL 160 - NHPP 640 - BFP 200 - State	State	2028	

2025-2028 STIP

JOB	COUNTY	ROUTE	TERMINI	LENGTH	TYPE WORK	ESTIMATED COST Funding Breakdown (in thousands)	AGENCY CARRYING OUT THE PROJECT	FFY	MPO
070526	Cleveland	35	Hwy. 35 Str. & Apprs. (Cleveland Co.) (S)	-	Str. & Apprs.	1,500 - TOTAL 240 - NHPP 960 - BFP 300 - State	State	2026	
07X281	Cleveland	35	Harrison Creek Str. & Apprs. (S)	-	Str. & Apprs.	2,000 - TOTAL 320 - NHPP 1,280 - BFP 400 - State	State	2028	
05X053	White	36	Hwy. 305 – Hwy. 13 (Passing Lanes) (S)	5.68	Passing Lanes	4,800 - TOTAL 3,840 - STBGP 960 - State	State	2027	
One set of passing lanes, locations TBD.									
050418	Jackson	37	Cache River Relief Str. & Apprs. (S)	-	Str. & Apprs.	5,000 - TOTAL 4,000 - NHPP 1,000 - State	State	2025	
05X312	Jackson	37	Pompeys Creek Str. & Apprs. (S)	-	Str. & Apprs.	900 - TOTAL 144 - NHPP 576 - BFP 180 - State	State	2027	
05X314	Jackson	42	Hwy. 42 Str. & Apprs. (Jackson Co.) (S)	-	Str. & Apprs.	1,700 - TOTAL 272 - NHPP 1,088 - BFP 340 - State	State	2028	
09X493	Benton	43	Town Creek Str. & Apprs. (S)	-	Str. & Apprs.	2,900 - TOTAL 464 - NHPP 1,856 - BFP 580 - State	State	2027	NARTS
090664	Benton	43	Flint Creek Str. & Apprs. (S)	-	Str. & Apprs.	6,100 - TOTAL 4,880 - NHPP 1,220 - State	State	2026	NARTS

2025-2028 STIP

JOB	COUNTY	ROUTE	TERMINI	LENGTH	TYPE WORK	ESTIMATED COST Funding Breakdown (in thousands)	AGENCY CARRYING OUT THE PROJECT	FFY	MPO
110749	Desha	44	Little Cypress Bayou Str. & Apprs. (S)	-	Str. & Apprs.	1,500 - TOTAL 1,200 - NHPP 300 - State	State	2026	
040713	Sebastian	45	Hwy. 71 – Hwy. 255 (Ft. Smith) (S)	3.00	Major Widening	20,600 - TOTAL 12,640 - STBGP 3,160 - State 4,800 - Local	State	2027	FRONTIER
Partnering project. City to provide \$3,737,500 and the County to provide \$1.1M towards total project costs. County to assume ownership of a portion of Highway 45.									
040866	Washington	45	Baron Fork & Fly Creek Strs. & Apprs. (S)	0.72	Strs. & Apprs.	9,800 - TOTAL 7,840 - NHPP 1,960 - State	State	2026	NARTS
101065	Greene	49	Marmaduke – South (Sel. Secs.) (S)	6.20	Major Widening	40,600 - TOTAL 8,120 - STBGP 32,480 - State	State	2026	
Renew Arkansas Highways Project.									
101190	Craighead	49	Hwy. 49/County Rd. 762 Inters. Impvts. (Brookland) (S)	-	Intersection Improvements	1,900 - TOTAL 1,000 - STBGP 125 - State 775 - Local	State	2028	JATS
101136	Craighead	49	Hwy. 49 & School St. Inters. Impvts. (Brookland) (S)	-	Intersection Improvements	1,250 - TOTAL 1,000 - STBGP 125 - State 125 - Local	State	2026	JATS
100879	Craighead	49	Hwy. 49/Parker Rd. Inters. Impvts. (Jonesboro) (S)	-	Intersection Improvements	3,200 - TOTAL 2,560 - NHPP 640 - State	State	2025	JATS
Partnering project. City's consultant will design project and those costs will count towards the overall partnering commitment.									
110807	Cross	49 & 64	Hwys. 49/64 Inters. Impvts. (Fair Oaks) (S)	-	Intersection Improvements	3,500 - TOTAL 2,800 - STBGP 700 - State	State	2025	

2025-2028 STIP

JOB	COUNTY	ROUTE	TERMINI	LENGTH	TYPE WORK	ESTIMATED COST Funding Breakdown (in thousands)	AGENCY CARRYING OUT THE PROJECT	FFY	MPO
110708	Phillips	49	Arkansas Midland RR Str. & Apprs. (Helena-West Helena) (S)	-	Str. & Apprs.	4,300 - TOTAL 688 - NHPP 2,752 - BFP 860 - State	State	2025	
110812	Phillips	49	Hwy. 49 Mississippi River Bridge Rehab. (S)	-	System Preservation	44,200 - TOTAL 35,360 - NHPP 8,840 - State	State	2028	
Partnering Project. Total project cost to be split evenly with Mississippi Department of Transportation; cost shown is Arkansas' portion. Arkansas Department of Transportation will take lead on project.									
110717	St. Francis	50, 75, & 357	N.E. St. Francis Co. Strs. & Apprs. (S)	-	Strs. & Apprs.	3,200 - TOTAL 2,560 - NHPP 640 - State	State	2025	
070439	Clark	51	26th St. – Hwy. 67 (Pine St.) (Arkadelphia) (S)	1.38	Major Widening	4,800 - TOTAL 3,840 - STBGP 960 - State	State	2025	
Partnering project. City to assume ownership of Highway 51 upon completion of this project and the Arkadelphia Bypass (Job 070442).									
070573	Clark	53	I-30 Str. & Apprs. (Hwy. 53) (S)	-	Str. & Apprs.	4,000 - TOTAL 640 - NHPP 2,560 - BFP 800 - State	State	2025	
030527	Lafayette	53	Hwy. 53 Strs. & Apprs. (Lafayette Co.) (S)	-	Strs. & Apprs.	6,100 - TOTAL 4,880 - NHPP 1,220 - State	State	2026	
050447	Izard	56	Calico Creek Str. & Apprs. (Calico Rock) (S)	-	Str. & Apprs.	3,300 - TOTAL 528 - NHPP 2,112 - BFP 660 - State	State	2026	
05X316	Izard	56	Hars Creek Str. & Apprs. (S)	-	Str. & Apprs.	2,500 - TOTAL 400 - NHPP 1,600 - BFP 500 - State	State	2027	

2025-2028 STIP

JOB	COUNTY	ROUTE	TERMINI	LENGTH	TYPE WORK	ESTIMATED COST Funding Breakdown (in thousands)	AGENCY CARRYING OUT THE PROJECT	FFY	MPO
090708	Benton	59 & 72	Hwys. 59 & 72 Inters. Impvts. (Gravette) (S)	-	Intersection Improvements	2,500 - TOTAL 1,000 - STBGP 1,000 - STBGP >200K 125 - State 375 - Local	State	2026	NARTS
Project also shown in "Local Projects In Areas > 200K Population".									
090558	Benton	59	Sulphur Springs – Decatur (Passing Lane) (S)	1.21	Passing Lanes	2,900 - TOTAL 2,320 - STBGP 580 - State	State	2025	NARTS
One southbound passing lane.									
090638	Benton	59	Decatur – Gentry (Passing Lane) (S)	1.20	Passing Lane	3,000 - TOTAL 2,400 - STBGP 600 - State	State	2025	NARTS
One northbound passing lane.									
090665	Benton	59	Hwy. 59 Str. & Apprs. (Siloam Springs) (S)	-	Str. & Apprs.	3,500 - TOTAL 560 - NHPP 2,240 - BFP 700 - State	State	2027	NARTS
090506	Benton	59	Illinois River Str. & Apprs. (Hwy. 59) (S)	-	Str. & Apprs.	10,000 - TOTAL 8,000 - NHPP 2,000 - State	State	2025	NARTS
040872	Crawford	59	Pointer Trl. – Mt. Vista Blvd. (Van Buren) (Widening) (S)	1.20	Major Widening	3,400 - TOTAL 2,400 - NHPP 1,000 - Local	State	2026	FRONTIER
Partnering Project. City may contribute \$1.0M towards the project costs.									
080676	Perry	60	Arkansas River – West (Drainage Impvts.) (S)	0.75	Drainage Improvements	25,700 - TOTAL 6,414 - Earmark 15,429 - PROTECT 3,857 - State	State	2026	
101129	Mississippi	61	Frenchmans Bayou Str. & Apprs. (S)	-	Str. & Apprs.	2,000 - TOTAL 320 - NHPP 1,280 - BFP 400 - State	State	2025	

2025-2028 STIP

JOB	COUNTY	ROUTE	TERMINI	LENGTH	TYPE WORK	ESTIMATED COST Funding Breakdown (in thousands)	AGENCY CARRYING OUT THE PROJECT	FFY	MPO
101141	Mississippi	61 & 140	Hwys. 61/140 Inters. Impvts. (Osceola) (S)	-	Intersection Improvements	900 - TOTAL 720 - STBGP 55 - State 125 - Local	State	2026	
Partnering Project. City to provide \$125K towards project costs.									
090666	Benton	62	Hwy. 62 Str. & Apprs. (Gateway) (S)	-	Str. & Apprs.	500 - TOTAL 400 - NHPP 100 - State	State	2025	NARTS
090593	Carroll	62	Hwy. 62 Inters. Impvts. (Berryville) (S)	-	Intersection Improvements	600 - TOTAL 350 - STBGP 44 - State 206 - Local	State	2025	
090581	Boone	62	Bellefonte – Marion Co. Line (Passing Lanes) (S)	2.40	Passing Lanes	11,500 - TOTAL 9,200 - NHPP 2,300 - State	State	2025	
One eastbound and one westbound passing lanes.									
090640	Boone & Marion	62	Boone Co. Line – Yellville (Passing Lanes) (S)	6.06	Passing Lanes	20,000 - TOTAL 9,200 - NHPP 8,500 - Earmark 2,300 - State	State	2027	
012390	Baxter & Fulton	62	Mountain Home – Salem (Passing Lanes) (S)	4.35	Passing Lanes	40,000 - TOTAL 30,000 - NHPP 2,500 - Earmark 7,500 - State	State	2027	
101119	Lawrence	62	Spring River Str. & Apprs. (Imboden) (S)	-	Str. & Apprs.	20,300 - TOTAL 8,396 - NHPP 7,844 - BFP 4,060 - State	State	2027	
101090	Clay	62	St. Francis River Str. & Apprs. (St. Francis) (S)	-	Str. & Apprs.	4,500 - TOTAL 720 - NHPP 2,880 - BFP 900 - State	State	2026	
Total project cost to be split evenly with Missouri Department of Transportation; cost shown is Arkansas' portion. Missouri Department of Transportation will take lead on project.									

2025-2028 STIP

JOB	COUNTY	ROUTE	TERMINI	LENGTH	TYPE WORK	ESTIMATED COST Funding Breakdown (in thousands)	AGENCY CARRYING OUT THE PROJECT	FFY	MPO
050453	Sharp	63	Martins Creek Str. & Apprs. (S)	-	Str. & Apprs.	4,400 - TOTAL 704 - NHPP 2,816 - BFP 880 - State	State	2026	
101188	Lawrence	63	Imboden – Co. Rd. 208 (Passing Lanes) (S)	2.15	Passing Lanes	13,000 - TOTAL 10,400 - STBGP 2,600 - State	State	2025	
100981	Lawrence	63	Hwy. 117 – Hwy. 25 (Black Rock) (S)	2.11	Major Widening	11,500 - TOTAL 9,200 - NHPP 2,300 - State	State	2025	
061856	Prairie	63 & 70	Hwys. 63/70 Y-Inters. Safety Impvts. (Prairie Co.) (S)	-	Intersection Improvements	500 - TOTAL 450 - HSIP 50 - State	State	2027	
040899	Sebastian	64	Hwy. 64 Arkansas River Bridge Painting (S)	-	System Preservation	2,000 - TOTAL 1,600 - NHPP 400 - State	State	2025	FRONTIER
Partnering Project. Total project cost to be split evenly with Oklahoma Department of Transportation; cost shown is Arkansas' portion. Arkansas Department of Transportation will take lead on project.									
040788	Crawford	64	Hwy. 64 Strs. & Apprs. (Mulberry) (S)	-	Strs. & Apprs.	9,600 - TOTAL 7,680 - STBGP 1,920 - State	State	2026	
040868	Franklin	64	Hicks Creek Str. & Apprs. (S)	-	Str. & Apprs.	1,600 - TOTAL 512 - STBGP 768 - BFP 320 - State	State	2025	
050477	White	64	UPRR Str. & Apprs. (Bald Knob) (S)	-	Str. & Apprs.	7,600 - TOTAL 1,216 - NHPP 4,864 - BFP 1,520 - State	State	2026	

2025-2028 STIP

JOB	COUNTY	ROUTE	TERMINI	LENGTH	TYPE WORK	ESTIMATED COST Funding Breakdown (in thousands)	AGENCY CARRYING OUT THE PROJECT	FFY	MPO
110803	Crittenden	64	Cross Co. Line – Co. Rd. 375 (Widening) (S)	8.00	Major Widening	30,000 - TOTAL 24,000 - STBGP 6,000 - State	State	2027	
Renew Arkansas Highways Project.									
110614	Crittenden	64	I-55 – Hwy. 77 (Marion) (S)	0.57	Major Widening	2,200 - TOTAL 1,760 - STBGP 440 - State	State	2025	WMATS
City of Marion will be responsible for the cost of enhancements.									
090490	Boone	65	Hwy. 65 Inters. Impvts. & Signal Coordination (Harrison) (S)	-	Intersection Improvements	1,100 - TOTAL 880 - NHPP 220 - State	State	2025	
Partnering project. Includes signal coordination along Highway 65.									
090578	Boone	65	Industrial Park Rd. – Hwy. 7 (Harrison) (S)	1.84	Intersection Improvements & Major Widening	18,100 - TOTAL 14,480 - STBGP 1,120 - State 2,500 - Local	State	2025	
Partnering Project. City to contribute \$2.5M towards improvements to Highway 65.									
090669	Newton	65	Western Grove – Hwy. 123 (S)	-	Major Widening	10,000 - TOTAL 8,000 - NHPP 2,000 - State	State	2026	
080674	Van Buren	65	Dennard – Hwy. 110 (Widening) (S)	4.37	Major Widening	35,000 - TOTAL 7,000 - NHPP 28,000 - State	State	2028	
080685	Faulkner	65	Hwy. 65 Inters. Impvts. (Greenbrier) (S)	-	Intersection Improvements	6,000 - TOTAL 4,800 - NHPP 1,200 - Local	State	2026	CARTS
Partnering Project. City may contribute \$1.2M towards the project costs.									

2025-2028 STIP

JOB	COUNTY	ROUTE	TERMINI	LENGTH	TYPE WORK	ESTIMATED COST Funding Breakdown (in thousands)	AGENCY CARRYING OUT THE PROJECT	FFY	MPO
080364	Faulkner	65B	Hwy. 64 – Bruce St. (Conway) (S)	0.75	Major Widening	4,000 - TOTAL 2,560 - NHPP 640 - State 800 - Local	State	2025	CARTS
Partnering project. City to contribute \$7.0M toward project costs for Jobs 080619 & 080364.									
080633	Faulkner	65B	Hwy. 65B/Robins St. Signal (Conway) (S)	-	Intersection Improvements	2,500 - TOTAL 350 - STBGP 50 - State/Local 2,100 - Local	State	2025	CARTS
080619	Faulkner	65B	Hwy. 60 – I-40 Inters. Impvts. (Conway) (F)	-	Intersection Improvements	15,000 - TOTAL 7,040 - NHPP 1,760 - State 6,200 - Local	State	2026	CARTS
Partnering project. City to contribute \$7.0M toward project costs for Jobs 080619 & 080364.									
020804	Jefferson & Lincoln	65, 65B, & 425	Hwys. 65 & 425 Cable Median Barrier Impvts. (S)	24.67	Safety Improvements	14,100 - TOTAL 12,690 - HSIP 1,410 - State	State	2025	PBATS
020716	Jefferson	65	I-530 – Hwy. 425 (Minor Widening) (Pine Bluff) (S)	2.51	Shoulder Widening	2,400 - TOTAL 1,920 - NHPP 480 - State	State	2025	PBATS
020781	Chicot, Desha, & Drew	65	Hwy. 65 Cable Median Barrier Impvts. (S)	30.45	Safety Improvements	17,400 - TOTAL 15,660 - HSIP 1,740 - State	State	2026	
020736	Chicot	65	Bayou Macon Str. & Apprs. (S)	-	Str. & Apprs.	8,200 - TOTAL 1,276 - NHPP 5,284 - BFP 1,640 - State	State	2026	
020737	Chicot	65	Bayou Macon Str. & Apprs. (Eudora) (S)	-	Str. & Apprs.	5,000 - TOTAL 500 - NHPP 3,500 - BFP 1,000 - State	State	2025	

2025-2028 STIP

JOB	COUNTY	ROUTE	TERMINI	LENGTH	TYPE WORK	ESTIMATED COST Funding Breakdown (in thousands)	AGENCY CARRYING OUT THE PROJECT	FFY	MPO
090672	Searcy	66	Hwy. 66 Realignment (Leslie) (S)	0.21	Realignment	3,800 - TOTAL 3,040 - STBGP 760 - State	State	2025	
Partnering Project. City of Leslie to assume the bypassed portion of Hwy. 66.									
07X273	Clark	67	Deceiper Creek Str. & Apprs. (S)	-	Str. & Apprs.	2,700 - TOTAL 432 - NHPP 1,728 - BFP 540 - State	State	2028	
070509	Clark	67	Caddo River Str. & Apprs. (Caddo Valley) (S)	-	Str. & Apprs.	11,400 - TOTAL 1,724 - NHPP 6,896 - BFP 500 - TAP 2,155 - State 125 - Local	State	2025	
Partnering project. The County will be responsible for costs of shared use path on bridge and along the highway.									
061344	Hot Spring	67	UPRR Str. & Apprs. (Perla) (S)	-	Str. & Apprs.	3,300 - TOTAL 528 - NHPP 2,112 - BFP 660 - State	State	2025	
061371	Lonoke	67	Hwys. 67/5 Intchnng. Impvts. (Cabot) (F)	-	Interchange Improvements	52,500 - TOTAL 10,500 - NHPP 42,000 - State	State	2025	CARTS
061859	Lonoke	67	Hwys. 67/89 Intchnng. Impvts. (Cabot) (S)	-	Interchange Improvements	52,500 - TOTAL 10,500 - NHPP 42,000 - State	State	2025	CARTS
101173	Clay	67	Corning – Missouri State Line (Future I-57) (S)	4.89	New Location	64,000 - TOTAL 51,200 - NHPP 12,800 - State	State	2027	

2025-2028 STIP

JOB	COUNTY	ROUTE	TERMINI	LENGTH	TYPE WORK	ESTIMATED COST Funding Breakdown (in thousands)	AGENCY CARRYING OUT THE PROJECT	FFY	MPO
101131	Randolph	67	Current River Str. & Apprs. (S)	-	Str. & Apprs.	11,200 - TOTAL 2,240 - NHPP 8,960 - State	State	2026	
100512	Various	67	Walnut Ridge – Missouri State Line (Future I-57) P.E.	-	Project Development	14,000 - TOTAL 11,200 - NHPP 2,800 - State	State	2025	
050420	Independence	69	Hwy. 394 – Moorefield (S)	1.63	Major Widening	4,600 - TOTAL 996 - Rail Hwy 2,684 - STBGP 920 - State	State	2025	
101132	Poinsett	69	Hwy. 69 Str. & Apprs. (Poinsett Co.) (S)	-	Str. & Apprs.	900 - TOTAL 144 - NHPP 576 - BFP 180 - State	State	2025	
100615	Poinsett	69	I-555 – Hwy. 463 (Trumann) (S)	1.68	Major Widening	6,000 - TOTAL 4,800 - STBGP 1,200 - State	State	2025	
			Three-lane curb and gutter.						
030412	Sevier	70	Hwy. 70 Strs. & Apprs. (S)	-	Strs. & Apprs.	12,100 - TOTAL 605 - NHPP 1,815 - BFP 9,680 - State	State	2026	
061764	Pulaski	70	Hwy. 70 Str. & Apprs. (Little Rock) (S)	-	Str. & Apprs.	400 - TOTAL 320 - NHPP 80 - State	State	2026	CARTS
110752	St. Francis	70	Ditch at L.M. 17.388 Str. & Apprs. (S)	-	Str. & Apprs.	1,100 - TOTAL 880 - NHPP 220 - State	State	2025	

2025-2028 STIP

JOB	COUNTY	ROUTE	TERMINI	LENGTH	TYPE WORK	ESTIMATED COST Funding Breakdown (in thousands)	AGENCY CARRYING OUT THE PROJECT	FFY	MPO
012440	Various	70	Central AR – West Memphis ITS Impvts. Ph. 2 (S)	125.95	ITS Improvements	20,000 - TOTAL 4,010 - NHPP 13,990 - CRP Flex 2,000 - State	State	2025	CARTS WMATS
030601	Miller	71	Nix Creek Str. & Apprs. (Texarkana) (S)	-	Str. & Apprs.	3,700 - TOTAL 592 - NHPP 2,368 - BFP 740 - State	State	2026	TUTS
030477	Miller	71	Hwy. 67 – Arkansas Blvd. (Texarkana) (F)	2.13	Reconstruction	9,900 - TOTAL 1,980 - STBGP 7,920 - State	State	2028	TUTS
Partnering Project. Total project cost to be split evenly with TxDOT. Cost shown is Arkansas portion.									
030630	Miller	71	Arkansas Blvd. – I-30 (Texarkana) (S)	0.45	Operational Improvements	2,100 - TOTAL 1,680 - NHPP 420 - State	State	2028	TUTS
Partnering Project. Total project cost to be split evenly with TxDOT. Cost shown is Arkansas portion.									
030531	Little River	71	Red River – Ogden (S)	1.46	Reconstruction	11,500 - TOTAL 9,200 - PROTECT 2,300 - State	State	2025	
Raise Road Grade									
030607	Sevier	71	Winters Creek Str. & Apprs. (S)	-	Str. & Apprs.	1,200 - TOTAL 192 - NHPP 768 - BFP 240 - State	State	2026	
030026	Sevier	71	Cossatot River – De Queen (S)	5.70	Major Widening and Strs. & Apprs.	30,500 - TOTAL 6,100 - NHPP 24,400 - State	State	2027	
040867	Polk	71	Sixmile Creek Str. & Apprs. (S)	-	Str. & Apprs.	6,300 - TOTAL 315 - NHPP 945 - BFP 5,040 - State	State	2025	

2025-2028 STIP

JOB	COUNTY	ROUTE	TERMINI	LENGTH	TYPE WORK	ESTIMATED COST Funding Breakdown (in thousands)	AGENCY CARRYING OUT THE PROJECT	FFY	MPO
040892	Polk	71	McKinney Creek Str. & Apprs. (S)	-	Str. & Apprs.	1,800 - TOTAL 288 - NHPP 1,152 - BFP 360 - State	State	2026	
040787	Polk & Scott	71	Mena – "Y" City (Passing Lanes) (S)	2.49	Passing Lanes	3,300 - TOTAL 2,640 - NHPP 660 - State	State	2025	
One northbound and one southbound passing lanes.									
040723	Sebastian	71B	Hwy. 271 – Hwy. 64 (Towson Ave.) (Fort Smith) (S)	3.80	System Preservation & Drainage Impvts.	12,500 - TOTAL 8,400 - NHPP 2,100 - State 2,000 - Local	State	2027	FRONTIER
Partnering project. City to contribute 16% of project costs up to \$2.0M and assume ownership of a portion of Hwy. 71B.									
040871	Washington	71	Rock Creek Str. & Apprs. (West Fork) (S)	-	Str. & Apprs.	5,900 - TOTAL 1,180 - STBGP 4,720 - State	State	2025	NARTS
090338	Benton	71B	Dixieland Rd. – 8th St. (Rogers) (S)	1.20	Major Widening	28,500 - TOTAL 65 - Earmark 14,149 - STBGP 3,700 - STBGP >200K 5,386 - State 5,200 - Local	State	2028	NARTS
Partnering project. City to provide 50% of project costs up to \$5.2M plus any additional cost for widening sidewalk an extra 1' and any betterments. Project also shown in "Local Projects In Areas > 200K Population".									
090648	Benton	72	Hwy. 72 Impvts. (Bentonville & Pea Ridge) P.E.	7.16	Project Development	7,000 - TOTAL 5,600 - STBGP 1,400 - State	State	2027	NARTS
090702	Benton	72	Hwy. 72/Plentywood Rd. Inters. Impvts. (S)	-	Intersection Improvements	200 - TOTAL 160 - STBGP 40 - State	State	2026	NARTS
090667	Benton	72	Hwy. 72 Str. & Apprs. (Pea Ridge) (S)	-	Str. & Apprs.	400 - TOTAL 64 - NHPP 256 - BFP 80 - State	State	2025	NARTS

2025-2028 STIP

JOB	COUNTY	ROUTE	TERMINI	LENGTH	TYPE WORK	ESTIMATED COST Funding Breakdown (in thousands)	AGENCY CARRYING OUT THE PROJECT	FFY	MPO
090554	Madison	74	Holman Creek Str. & Apprs. (S)	-	Str. & Apprs.	2,700 - TOTAL 2,160 - NHPP 540 - State	State	2025	
101128	Poinsett	75	Hwy. 75 Str. & Apprs. (S)	-	Str. & Apprs.	2,400 - TOTAL 1,920 - NHPP 480 - State	State	2025	
030602	Nevada	76	Black Creek Str. & Apprs. (S)	-	Str. & Apprs.	1,500 - TOTAL 240 - NHPP 960 - BFP 300 - State	State	2026	
110805	St. Francis	78	I-40 Str. & Apprs. (Hwy. 78) (Wheatley) (S)	-	Str. & Apprs.	3,100 - TOTAL 496 - NHPP 1,984 - BFP 620 - State	State	2026	
07X275	Ouachita	79B	Ouachita River Str. & Apprs. (S)	-	Str. & Apprs.	26,100 - TOTAL 4,176 - NHPP 16,704 - BFP 5,220 - State	State	2027	
020615	Jefferson	79	Pine Bluff – South (S)	2.36	Major Widening	12,000 - TOTAL 9,600 - NHPP 2,400 - State	State	2025	PBATS
110568	Lee	79	Big Piney, Little Piney & Cat Creeks Strs. & Apprs. (S)	-	Strs. & Apprs.	6,300 - TOTAL 5,040 - NHPP 1,260 - State	State	2026	
070458	Columbia	82	UPRR Grade Separation (East of Lafayette Co. Line) (S)	-	Str. & Apprs.	26,300 - TOTAL 5,260 - NHPP 21,040 - State	State	2026	

2025-2028 STIP

JOB	COUNTY	ROUTE	TERMINI	LENGTH	TYPE WORK	ESTIMATED COST Funding Breakdown (in thousands)	AGENCY CARRYING OUT THE PROJECT	FFY	MPO
070570	Columbia	82	Hwy. 98 – Co. Rd. 27 (Widening) (S)	3.51	Major Widening	25,000 - TOTAL 5,000 - NHPP 20,000 - State	State	2027	
070367	Union	82B	Hwy. 82B Improvements (El Dorado) (S)	3.89	Major Widening	24,200 - TOTAL 24,200 - State	State	2028	
Partnering project. City to assume ownership of Highway 82B upon completion of this project.									
020770	Ashley	82	Hamburg – East (Widening) (S)	2.70	Major Widening	19,400 - TOTAL 15,520 - NHPP 3,880 - State	State	2027	
Renew Arkansas Highways Project.									
020676	Ashley	82	E. of Hamburg – Mist (Widening) (S)	3.40	Major Widening	15,000 - TOTAL 12,000 - NHPP 3,000 - State	State	2025	
020771	Ashley	82	Mist – Hwy. 160 (Widening) (S)	7.30	Major Widening	43,700 - TOTAL 8,740 - NHPP 34,960 - State	State	2027	
Renew Arkansas Highways Project.									
020772	Ashley	82	Hwy. 160 – Montrose (Widening) (S)	4.80	Major Widening	33,600 - TOTAL 6,720 - NHPP 26,880 - State	State	2026	
Renew Arkansas Highways Project.									
020773	Ashley	82	Montrose Bypass Impvts. (Widening) (S)	2.37	Major Widening	19,100 - TOTAL 15,280 - NHPP 3,820 - State	State	2026	
Renew Arkansas Highways Project.									
020768	Ashley & Chicot	82	Montrose – Hwy. 293 (Widening) (S)	4.00	Major Widening	18,500 - TOTAL 14,800 - NHPP 3,700 - State	State	2025	

2025-2028 STIP

JOB	COUNTY	ROUTE	TERMINI	LENGTH	TYPE WORK	ESTIMATED COST Funding Breakdown (in thousands)	AGENCY CARRYING OUT THE PROJECT	FFY	MPO
020675	Chicot	82	Montrose – Lake Village (Sel. Secs.) (S)	1.32	Major Widening and Strs. & Apprs.	25,900 - TOTAL 20,720 - STBGP 5,180 - State	State	2026	
020769	Chicot	82	Hwy. 293 – Lake Village (Widening) (S)	5.53	Major Widening	24,300 - TOTAL 19,440 - NHPP 4,860 - State	State	2026	
11X047	Various	82	Texarkana – El Dorado (Sel. Secs.) (S)	59.88	Major Widening	125,000 - TOTAL 3,750 - NHPP 96,250 - STBGP 25,000 - State	State	2028	TUTS
020775	Drew	83	Hwy. 83 Strs. & Apprs. (S)	-	Strs. & Apprs.	2,000 - TOTAL 320 - NHPP 1,280 - BFP 400 - State	State	2025	
03X520	Pike	84	Antoine River Str. & Apprs. (S)	-	Str. & Apprs.	3,000 - TOTAL 480 - NHPP 1,920 - BFP 600 - State	State	2027	
061746	Prairie	86	South Branch La Grue Bayou Str. & Apprs. (S)	-	Str. & Apprs.	600 - TOTAL 108 - NHPP 372 - BFP 120 - State	State	2026	
061744	Prairie	86	Oak Creek Str. & Apprs. (S)	-	Str. & Apprs.	600 - TOTAL 480 - NHPP 120 - State	State	2025	
040893	Polk	88	Irons Fork & Loftis Creek Strs. & Apprs. (S)	-	Str. & Apprs.	6,600 - TOTAL 330 - NHPP 990 - BFP 5,280 - State	State	2025	

2025-2028 STIP

JOB	COUNTY	ROUTE	TERMINI	LENGTH	TYPE WORK	ESTIMATED COST Funding Breakdown (in thousands)	AGENCY CARRYING OUT THE PROJECT	FFY	MPO
061755	Garland	88	Vineyard St. – Central Ave. (Hwy. 88) (Hot Springs) (S)	0.16	Major Widening	500 - TOTAL 392 - Earmark 108 - Local	Local	2027	HSATS
Partnering Project. Department provides \$391,945 of Federal-aid earmark funds. City of Hot Springs handles all phases and remaining project cost.									
101003	Randolph	90	Eassis Creek Str. & Apprs. (S)	-	Str. & Apprs.	3,500 - TOTAL 560 - NHPP 2,240 - BFP 700 - State	State	2025	
100995	Craighead	91	Cache River Str. & Apprs. (S. of Egypt) (S)	-	Str. & Apprs.	6,900 - TOTAL 5,520 - NHPP 1,380 - State	State	2025	
101066	Craighead	91	West of Co. Rd. 132 – Jonesboro (S)	2.10	Major Widening	10,000 - TOTAL 6,400 - STBGP 1,600 - State 2,000 - Local	State	2027	JATS
Partnering Project. The County assumes ownership for a segment of Highway 230, Sec. 10 and all structures along route.									
08X344	Conway	92	Hogans Creek Str. & Apprs. (S)	-	Str. & Apprs.	3,100 - TOTAL 496 - NHPP 1,984 - BFP 620 - State	State	2027	
080677	Van Buren	95	Bradley Branch Str. & Apprs. (S)	-	Str. & Apprs.	1,100 - TOTAL 176 - NHPP 704 - BFP 220 - State	State	2025	
040869	Scott & Sebastian	96 & 378	Cherokee & Kings Creeks Strs. & Apprs. (S)	-	Strs. & Apprs.	2,800 - TOTAL 448 - NHPP 1,792 - BFP 560 - State	State	2025	
040908	Sebastian	96	Mill Creek Str. & Apprs. (S)	-	Str. & Apprs.	1,100 - TOTAL 176 - NHPP 704 - BFP 220 - State	State	2026	FRONTIER

2025-2028 STIP

JOB	COUNTY	ROUTE	TERMINI	LENGTH	TYPE WORK	ESTIMATED COST Funding Breakdown (in thousands)	AGENCY CARRYING OUT THE PROJECT	FFY	MPO
061768	Pulaski	100	Hwy. 100/Counts Massie Rd. Inters. Impvts. (NLR) (S)	-	Intersection Improvements	2,900 - TOTAL 1,920 - NHPP 480 - State 500 - Local	State	2025	CARTS
Potential Partnering Project. Local commitment TBD.									
090238	Benton	102	Hwy. 279 South – Hwy. 102B (Centerton) (S)	1.11	Major Widening	13,400 - TOTAL 10,120 - STBGP 600 - STBGP >200K 1,930 - State 750 - Local	State	2027	NARTS
090646	Benton	102	Hwy. 102 Impvts. (Bentonville) (S)	0.98	Intersection Improvements	19,400 - TOTAL 15,520 - STBGP 3,880 - State	State	2026	NARTS
090643	Carroll	103	Hwy. 103 Str. & Apprs. (S)	-	Str. & Apprs.	1,400 - TOTAL 416 - NHPP 704 - BFP 280 - State	State	2025	
061738	Pulaski	107	General Samuels Rd. – Arnold Dr. (Sherwood) (S)	1.20	Major Widening	12,500 - TOTAL 10,000 - NHPP 2,500 - State	State	2025	CARTS
040720	Washington	112	Poplar St. – Drake St. (Fayetteville) (S)	0.99	Major Widening	7,800 - TOTAL 6,240 - STBGP 1,560 - State	Local	2025	NARTS
Partnering project. City to assume ownership of a segment of Highway 112 upon completion of project.									
040746	Washington	112	Truckers Dr. – Howard Nickell Rd. (Fayetteville) (S)	1.42	Major Widening	36,700 - TOTAL 7,114 - STBGP 280 - STBGP >200K 500 - TAP 28,456 - State 350 - Local	State	2025	NARTS
Partnering Project. City to contribute \$350,000 towards project costs and take ownership of a portion of Highway 71B.									
040752	Washington	112	Howard Nickell Rd. – Greathouse Springs Rd. (S)	1.37	Major Widening	31,500 - TOTAL 31,500 - AC	State	2025	NARTS

Renew Arkansas Highways Project. Project to be scheduled for construction as funds become available.

2025-2028 STIP

JOB	COUNTY	ROUTE	TERMINI	LENGTH	TYPE WORK	ESTIMATED COST Funding Breakdown (in thousands)	AGENCY CARRYING OUT THE PROJECT	FFY	MPO
040758	Washington	112	Greathouse Springs Rd. – Don Tyson Pkwy. Extension (S)	1.31	Major Widening	13,400 - TOTAL 13,400 - AC	State	2025	NARTS
Renew Arkansas Highways Project. Project to be scheduled for construction as funds become available.									
040860	Washington	112	Don Tyson Pkwy. Extension – Hwy. 412 (S)	1.70	Major Widening	28,200 - TOTAL 22,560 - STBGP 5,640 - State	State	2026	NARTS
012305	Benton & Washington	112	Hwy. 412 – Springdale Bypass (S)	4.00	Major Widening	76,700 - TOTAL 15,340 - STBGP 61,360 - State	State	2027	NARTS
This project includes intersection improvements at Hwy. 112/Hwy. 412.									
090513	Benton	112	Springdale Bypass – W. Wallis Rd. (S)	3.87	Major Widening	58,400 - TOTAL 58,400 - AC	State	2026	NARTS
Renew Arkansas Highways Project. Project to be scheduled for construction as funds become available.									
090514	Benton	112	W. Wallis Rd. – Pleasant Grove Rd. (S)	0.90	Major Widening	26,200 - TOTAL 26,200 - AC	State	2025	NARTS
Renew Arkansas Highways Project. Project to be scheduled for construction as funds become available.									
090636	Benton	112	Pleasant Grove Rd. – Hwy. 12 (S)	3.43	Major Widening	37,600 - TOTAL 29,580 - STBGP 500 - TAP 7,395 - State 125 - Local	State	2026	NARTS
101017	Poinsett	118	Tyronza River & Ditch No. 6 Strs. & Apprs. (S)	-	Str. & Apprs.	13,800 - TOTAL 3,407 - NHPP 7,633 - BFP 2,760 - State	State	2025	
10X746	Mississippi	120	Sleepy Bayou Str. & Apprs. (S)	-	Str. & Apprs.	3,800 - TOTAL 608 - NHPP 2,432 - BFP 760 - State	State	2028	

2025-2028 STIP

JOB	COUNTY	ROUTE	TERMINI	LENGTH	TYPE WORK	ESTIMATED COST Funding Breakdown (in thousands)	AGENCY CARRYING OUT THE PROJECT	FFY	MPO
110751	Lee	121	Larkin Creek Str. & Apprs. (S)	-	Str. & Apprs.	1,100 - TOTAL 176 - NHPP 704 - BFP 220 - State	State	2025	
080645	Conway	124	Hwy. 124 Strs. & Apprs. (Conway Co.) (S)	-	Str. & Apprs.	1,100 - TOTAL 176 - NHPP 704 - BFP 220 - State	State	2025	
03X521	Miller	134	Old Channel McKinney Bayou Str. & Apprs. (S)	-	Str. & Apprs.	2,000 - TOTAL 320 - NHPP 1,280 - BFP 400 - State	State	2028	
101177	Craighead & Poinsett	135	Hwy. 135 Strs. & Apprs. (S)	-	Strs. & Apprs.	16,800 - TOTAL 13,440 - NHPP 3,360 - State	State	2026	
101133	Greene	135	Hwy. 49B – Fairview Rd. (Paragould) (S)	1.21	Major Widening	9,500 - TOTAL 7,600 - NHPP 1,900 - State	State	2027	
10X609	Greene	135	Fairview Rd. – Sunset Dr. (S)	2.87	Major Widening	17,200 - TOTAL 13,760 - NHPP 3,440 - State	State	2027	
101138	Poinsett	140	Left Hand Chute of Little River Str. & Apprs. (S)	-	Str. & Apprs.	6,800 - TOTAL 5,440 - NHPP 1,360 - State	State	2025	
101107	Greene	141	Poplar Creek Str. & Apprs. (S)	-	Str. & Apprs.	2,800 - TOTAL 448 - NHPP 1,792 - BFP 560 - State	State	2025	
A00008	Greene	141	Lick Creek Str. & Apprs. (S)	-	Str. & Apprs.	1,200 - TOTAL 1,200 - Act 416	State	2026	

2025-2028 STIP

JOB	COUNTY	ROUTE	TERMINI	LENGTH	TYPE WORK	ESTIMATED COST Funding Breakdown (in thousands)	AGENCY CARRYING OUT THE PROJECT	FFY	MPO
10X543	Clay	141	Johnson Creek Str. & Apprs. (S)	-	Str. & Apprs.	2,300 - TOTAL 368 - NHPP 1,472 - BFP 460 - State	State	2028	
110748	Crittenden	147	Fish Bayou Str. & Apprs. (S)	-	Str. & Apprs.	2,100 - TOTAL 336 - NHPP 1,344 - BFP 420 - State	State	2025	
01X446	St. Francis	149	Fifteen Mile Creek Str. & Apprs. (S)	-	Str. & Apprs.	8,900 - TOTAL 7,120 - NHPP 1,780 - State	State	2027	
01X466	Crittenden	149	Hwy. 149 Str. & Apprs. (Crittenden Co.) (S)	-	Str. & Apprs.	2,400 - TOTAL 384 - NHPP 1,536 - BFP 480 - State	State	2028	
080615	Yell	154	Petit Jean River Str. & Apprs. (S)	-	Str. & Apprs.	12,300 - TOTAL 2,460 - NHPP 9,840 - State	State	2026	
080618	Yell	154	Bayou Choate George Str. & Apprs. (S)	-	Str. & Apprs.	1,100 - TOTAL 880 - NHPP 220 - State	State	2026	
080684	Yell	154	Chickalah Creek Str. & Apprs. (S)	-	Str. & Apprs.	5,400 - TOTAL 270 - NHPP 810 - BFP 4,320 - State	State	2025	
10X739	Mississippi	158	Hwy. 158 Overpass (I-55) Str. & Apprs. (S)	-	Str. & Apprs.	6,700 - TOTAL 335 - NHPP 5,025 - BFP 1,340 - State	State	2028	
10X561	Craighead	158	Honeysuckle Ditch Str. & Apprs. (S)	-	Str. & Apprs.	1,300 - TOTAL 208 - NHPP 832 - BFP 260 - State	State	2027	

2025-2028 STIP

JOB	COUNTY	ROUTE	TERMINI	LENGTH	TYPE WORK	ESTIMATED COST Funding Breakdown (in thousands)	AGENCY CARRYING OUT THE PROJECT	FFY	MPO
020782	Desha	159	Canal No. 19 Str. & Apprs. (S)	-	Str. & Apprs.	2,700 - TOTAL 2,160 - BFP (Off System) 540 - State	State	2026	
061676	Pulaski	165	Colonel Maynard Rd. – I-440 (NLR) (S)	3.12	Major Widening	25,500 - TOTAL 5,100 - NHPP 20,400 - State	State	2027	CARTS
Renew Arkansas Highways Project.									
070424	Union	167B	Hwy. 82B – Hwy. 167 (El Dorado) (S)	3.83	Pedestrian & Drainage Improvements	4,000 - TOTAL 4,000 - State	State	2026	
Partnering project. City to assume ownership of Highway 167B upon completion of this project.									
101127	Greene	168	Hwy. 168 Strs. & Apprs. (S)	-	Strs. & Apprs.	4,000 - TOTAL 640 - NHPP 2,560 - BFP 800 - State	State	2026	
040909	Washington	170	West Fork White River Str. & Apprs. (West Fork) (S)	-	Str. & Apprs.	7,000 - TOTAL 1,120 - NHPP 4,480 - BFP 1,400 - State	State	2026	NARTS
Partnering Project. Department will include pedestrian accommodations on the new structure and City will assume ownership a segment of Hwy. 170									
04X380	Washington	170	Lee Creek Str. & Apprs. (S)	-	Str. & Apprs.	4,800 - TOTAL 480 - NHPP 3,370 - BFP 950 - State	State	2028	NARTS
061747	Pulaski	176Y	Hwy. 176 – Hwy. 67 (Sherwood) (S)	0.40	Minor Widening	10,000 - TOTAL 8,000 - STBGP 2,000 - Local	State	2026	CARTS
Partnering Project. City to provide \$2.0M and assume ownership of Highway 176Y.									
110716	Phillips	185 & 318	Hwys. 185 & 318 Strs. & Apprs. (S)	-	Strs. & Apprs.	4,100 - TOTAL 640 - NHPP 2,640 - BFP 820 - State	State	2025	

2025-2028 STIP

JOB	COUNTY	ROUTE	TERMINI	LENGTH	TYPE WORK	ESTIMATED COST Funding Breakdown (in thousands)	AGENCY CARRYING OUT THE PROJECT	FFY	MPO
040780	Franklin	186	Cedar Creek Strs. & Apprs. (Altus) (S)	-	Strs. & Apprs.	2,500 - TOTAL 2,000 - BFP (Off System) 500 - State	State	2026	
02X323	Jefferson	190	Hwy. 190 Str. & Apprs. (Jefferson Co.) (S)	-	Str. & Apprs.	1,000 - TOTAL 160 - NHPP 640 - BFP 200 - State	State	2028	PBATS
020628	Jefferson	190	I-530 – Hwy. 79B (Franklin St. & 6th Ave.) (Pine Bluff) (S)	2.08	Minor Widening	5,600 - TOTAL 4,480 - STBGP 1,120 - State	State	2025	PBATS
Partnering project. City of Pine Bluff to assume ownership of Highway 190 through town upon completion of Jobs 020628 and 020588.									
061608	Garland	192	Hwy. 192 Strs. & Apprs. (Garland Co.) (S)	-	Strs. & Apprs.	2,800 - TOTAL 448 - NHPP 1,792 - BFP 560 - State	State	2026	HSATS
020776	Lincoln	199	Deep Bayou Str. & Apprs. (S)	-	Str. & Apprs.	1,900 - TOTAL 1,520 - NHPP 380 - State	State	2026	
101174	Craighead	226	Hwy. 226 Cable Median Barrier Impvts. (S)	11.60	Safety Improvements	6,600 - TOTAL 5,940 - HSIP 660 - State	State	2025	JATS
05X317	Independence	233	Two Mile Creek Str. & Apprs. (S)	-	Str. & Apprs.	1,600 - TOTAL 256 - NHPP 1,024 - BFP 320 - State	State	2028	
050474	Independence	233	Sulphur Springs Creek Str. & Apprs. (Sulphur Rock) (S)	-	Str. & Apprs.	900 - TOTAL 144 - NHPP 576 - BFP 180 - State	State	2026	
090642	Marion	235	Hwy. 235 Str. & Apprs. (S)	-	Str. & Apprs.	500 - TOTAL 400 - NHPP 100 - State	State	2025	

2025-2028 STIP

JOB	COUNTY	ROUTE	TERMINI	LENGTH	TYPE WORK	ESTIMATED COST Funding Breakdown (in thousands)	AGENCY CARRYING OUT THE PROJECT	FFY	MPO
10X584	Mississippi	239	Pemiscot Bayou Str. & Apprs. (S)	-	Str. & Apprs.	4,300 - TOTAL 688 - NHPP 2,752 - BFP 860 - State	State	2028	
040906	Scott	248	Hwy. 248 Str. & Apprs. (Scott Co.) (S)	-	Str. & Apprs.	800 - TOTAL 128 - NHPP 512 - BFP 160 - State	State	2025	
110703	Woodruff	260	Locust Slough Str. & Apprs. (S)	-	Str. & Apprs.	900 - TOTAL 720 - NHPP 180 - State	State	2026	
090433	Benton	264	Hwy. 264/Bellview St./Spring Creek Rd. Inters. Impvts. (Lowell) (S)	-	Intersection Improvements	2,900 - TOTAL 860 - STBGP 1,460 - STBGP >200K 580 - Local	State	2025	NARTS
Partnering project. The Department has committed \$848K in federal funding for ROW, UTIL and Construction. The City will provide the balance of funds to complete the project and handle design. The Department will handle all other phases of the project. Project also shown in "Local Projects In Areas > 200K Population".									
01X337	Woodruff	269	Hwy. 269 Str. & Apprs. (Woodruff Co.) (S)	-	Str. & Apprs.	3,100 - TOTAL 496 - NHPP 1,984 - BFP 620 - State	State	2028	
040790	Scott	270	Hwy. 270 Strs. & Apprs. (Scott Co.) (S)	-	Strs. & Apprs.	4,600 - TOTAL 3,680 - NHPP 920 - State	State	2025	
040907	Scott	270	Turner Creek Str. & Apprs. (S)	-	Str. & Apprs.	1,200 - TOTAL 960 - NHPP 240 - State	State	2026	
08X332	Montgomery	270	Scott Co. Line – Mt. Ida (Passing Lanes) (S)	19.26	Passing Lanes	10,000 - TOTAL 8,000 - NHPP 2,000 - State	State	2027	

2025-2028 STIP

JOB	COUNTY	ROUTE	TERMINI	LENGTH	TYPE WORK	ESTIMATED COST Funding Breakdown (in thousands)	AGENCY CARRYING OUT THE PROJECT	FFY	MPO
061737	Garland	270	Ouachita River – Fleetwood Dr. (Widening) (S)	1.73	Major Widening	25,000 - TOTAL 11,414 - Earmark 13,586 - State	State	2027	HSATS
061831	Garland	270	Hwy. 270 Intchn. Impvts. (Airport Rd.) (Hot Springs) (S)	-	Interchange Improvements	30,000 - TOTAL 24,000 - NHPP 6,000 - State	State	2028	HSATS
061832	Garland	270	Hwy. 270 Intchn. Impvts. (Higdon Ferry Rd.) (Hot Springs) (S)	-	Interchange Improvements	100 - TOTAL 80 - NHPP 20 - State	State	2028	HSATS
Funding amount shown for project development.									
061611	Hot Spring	270	I-30 Strs. & Apprs. (Hwy. 270) (Malvern) (S)	-	Interchange Improvements and Strs. & Apprs.	50,000 - TOTAL 40,000 - NHPP 10,000 - State	State	2026	
020717	Grant	270	Prattsville – Jefferson Co. Line (Passing Lanes) (S)	4.80	Passing Lanes	11,700 - TOTAL 9,360 - NHPP 2,340 - State	State	2025	
Two eastbound and two westbound passing lanes.									
070527	Dallas	273	CRI&P Railroad Bridge Removal (S)	-	Str. & Apprs.	500 - TOTAL 400 - NHPP 100 - State	State	2026	
070572	Calhoun	274	Hwy. 274 Strs. & Apprs. (S)	-	Strs. & Apprs.	9,900 - TOTAL 1,584 - NHPP 6,336 - BFP 1,980 - State	State	2027	

2025-2028 STIP

JOB	COUNTY	ROUTE	TERMINI	LENGTH	TYPE WORK	ESTIMATED COST Funding Breakdown (in thousands)	AGENCY CARRYING OUT THE PROJECT	FFY	MPO
030456	Howard	278	Cossatot River & Baker Creek Strs. & Apprs. (S)	-	Strs. & Apprs.	15,600 - TOTAL 12,480 - NHPP 3,120 - State	State	2027	
020715	Desha	278	Bayou Bartholomew Str. & Apprs. (Hwy. 278) (S)	-	Str. & Apprs.	3,800 - TOTAL 608 - NHPP 2,432 - BFP 760 - State	State	2025	
061741	Hot Spring	283	I-30 Str. & Apprs. (Hwy. 283) (S)	-	Str. & Apprs.	6,400 - TOTAL 5,120 - NHPP 1,280 - State	State	2025	
080493	Faulkner	286	Thomas G. Wilson Dr. – East German Ln. (Conway) (S)	0.44	Major Widening	8,000 - TOTAL 6,400 - STBGP 1,600 - Local	State	2025	CARTS
Partnering Project. City may contribute 20% towards the construction costs.									
08X378	Logan	309	Six Mile Canal Str. & Apprs. (S)	-	Str. & Apprs.	7,000 - TOTAL 350 - NHPP 5,250 - BFP 1,400 - State	State	2028	
080658	Faulkner	310	Hwy. 310 Str. & Apprs. (Enola) (S)	-	Str. & Apprs.	800 - TOTAL 128 - NHPP 512 - BFP 160 - State	State	2026	CARTS
080607	Perry	314	Creek at L.M. 0.676 Str. & Apprs. (S)	-	Str. & Apprs.	1,100 - TOTAL 880 - NHPP 220 - State	State	2026	
110705	Phillips	316	Hwy. 316 Strs. & Apprs. (S)	-	Strs. & Apprs.	1,300 - TOTAL 1,040 - NHPP 260 - State	State	2026	
101134	Mississippi	325	Hwy. 325 Impvts. (Osceola) (S)	1.49	Inters. Impvts. Minor Widening & Pvmnt. Presrv.	1,000 - TOTAL 800 - STBGP 200 - State	State	2025	

2025-2028 STIP

JOB	COUNTY	ROUTE	TERMINI	LENGTH	TYPE WORK	ESTIMATED COST Funding Breakdown (in thousands)	AGENCY CARRYING OUT THE PROJECT	FFY	MPO
080686	Pope	331	16th St. – Hwy. 64 (Russellville) (S)	1.00	Inters. Impvts., Major Widening & RR Overpass	10,000 - TOTAL 7,000 - STBGP 3,000 - Local	State	2027	
Partnering project. City of Russellville to contribute 30% of project costs up to \$3M.									
03X316	Hempstead	332	Caruse Creek Str. & Apprs. (S)	-	Str. & Apprs.	1,500 - TOTAL 240 - NHPP 960 - BFP 300 - State	State	2027	
080608	Pope	333	Lake Dardanelle Str. & Apprs. (London) (S)	-	Str. & Apprs.	600 - TOTAL 480 - NHPP 120 - State	State	2026	
01X465	Cross	350	Hwy. 350 Str. & Apprs. (Cross Co.) (S)	-	Str. & Apprs.	2,100 - TOTAL 336 - NHPP 1,344 - BFP 420 - State	State	2027	
101135	Craighead	351	Pleasant View Dr. – Peachtree Ave. (Jonesboro) (S)	0.36	Major Widening	3,700 - TOTAL 2,960 - STBGP 740 - State	State	2025	JATS
110804	Cross	364	Hwy. 364 Strs. & Apprs. (S)	-	Strs. & Apprs.	9,300 - TOTAL 7,440 - NHPP 1,860 - State	State	2025	
01X464	Cross	364	Prairie Creek Str. & Apprs. (S)	-	Str. & Apprs.	1,200 - TOTAL 192 - NHPP 768 - BFP 240 - State	State	2028	
06X416	Pulaski	365	I-40 Interchange (Morgan)	-	Interchange Improvements	17,000 - TOTAL 13,600 - NHPP 3,400 - Local	State	2027	CARTS
Potential Partnering Project.									

2025-2028 STIP

JOB	COUNTY	ROUTE	TERMINI	LENGTH	TYPE WORK	ESTIMATED COST Funding Breakdown (in thousands)	AGENCY CARRYING OUT THE PROJECT	FFY	MPO
061767	Pulaski	365	I-40 – Marche Rd. (S)	0.86	Major Widening	3,900 - TOTAL 780 - STBGP 3,120 - State	State	2027	CARTS
Potential partnering project with Pulaski County. County to assume ownership of various highway segments									
061765	Pulaski	365	Hwy. 365 Strs. & Apprs. (Pulaski Co.) (S)	-	Str. & Apprs.	1,600 - TOTAL 256 - NHPP 1,024 - BFP 320 - State	State	2026	CARTS
11X044	Lonoke & White	367	Cypress Bayou Str. & Apprs. (S)	-	Str. & Apprs.	5,500 - TOTAL 275 - NHPP 4,125 - BFP 1,100 - State	State	2028	CARTS
061739	Lonoke	381	White Oak Branch Str. & Apprs. (S)	-	Str. & Apprs.	600 - TOTAL 480 - NHPP 120 - State	State	2026	CARTS
050419	Fulton	395	Pine Hill Creek Str. & Apprs. (S)	-	Str. & Apprs.	2,100 - TOTAL 336 - NHPP 1,344 - BFP 420 - State	State	2025	
090250	Benton	412	Washington St. – East (Hwy. 412) (Siloam Springs) (F)	3.20	Major Widening	100 - TOTAL 80 - NHPP 20 - State	State	2025	NARTS
Funding amount shown for project development.									
040894	Washington	412	Hwy. 412 Impvts. (Springdale) (S)	2.49	Interchange & Intersection Improvements	11,500 - TOTAL 4,286 - NHPP 6,142 - Earmark 1,072 - State	State	2026	NARTS
012480	Madison & Washington	412	Hwy. 412 Cable Median Barrier Impvts. (S)	17.01	Safety Improvements	9,700 - TOTAL 8,730 - HSIP 970 - State	State	2025	NARTS

2025-2028 STIP

JOB	COUNTY	ROUTE	TERMINI	LENGTH	TYPE WORK	ESTIMATED COST Funding Breakdown (in thousands)	AGENCY CARRYING OUT THE PROJECT	FFY	MPO
090639	Carroll & Madison	412	Huntsville – Alpena (Passing Lanes) (S)	16.45	Passing Lanes	26,900 - TOTAL 5,380 - NHPP 21,520 - State	State	2028	
061748	Garland	600	Mill Creek Str. & Apprs. (S)	-	Str. & Apprs.	600 - TOTAL 480 - BFP (Off System) 120 - State	State	2025	
090621	Benton	612	I-49 – Hwy. 265 (Springdale Bypass) (S)	3.16	New Location	209,000 - TOTAL 120,000 - NHPP 59,000 - AC 30,000 - State	State	2028	NARTS
Renew Arkansas Highways Project.									
012366	Benton & Washington	612	Hwy. 265 – Hwy. 412 (Springdale Bypass) (S)	6.62	New Location	500 - TOTAL 400 - NHPP 100 - State	State	2025	NARTS
Renew Arkansas Highways Project. Funding amount shown for project development.									
101099	Craighead	886	Hwy. 886 Str. & Apprs. (Jonesboro) (S)	-	Str. & Apprs.	600 - TOTAL 600 - BFP (Off System)	State	2025	JATS
110651	Crittenden	Various	I-40/I-55/Hwy. 77 Intchng. Impvts. (West Memphis) (F)	2.74	Interchange Improvements & Pavement Preservation	53,100 - TOTAL 5,310 - NHPP 47,790 - State	State	2025	WMATS
101140	Randolph	New	Pocahontas Bypass (S)	2.32	New Location	14,500 - TOTAL 11,600 - STBGP 900 - State 2,000 - Local	State	2027	
Partnering Project. City of Pocahontas to contribute \$2.0M and assume responsibility for portions of Hwys. 90, 115, and 304.									

2025-2028 STIP

JOB	COUNTY	ROUTE	TERMINI	LENGTH	TYPE WORK	ESTIMATED COST Funding Breakdown (in thousands)	AGENCY CARRYING OUT THE PROJECT	FFY	MPO
110509	Crittenden	New	BNSF Railroad Overpass (Marion) (S)	-	Str. & Apprs.	10,000 - TOTAL 4,264 - Earmark 5,736 - Local	Local	2025	WMATS
101073	Craighead	New	Hwy. 351 Connector (Aggie Rd.) (Jonesboro) (S)	1.02	New Location	8,100 - TOTAL 6,480 - STBGP 620 - State 1,000 - Local	State	2026	JATS
Renew Arkansas Highways Project. Partnering Project. City to contribute \$1M and assume ownership of Hwy. 351 from intersection with connector to Hwy. 49, ASU to donate ROW for project.									
06X539	Pulaski	New	East-West North Pulaski Connector P.E.	-	Project Development	500 - TOTAL 400 - STBGP 100 - State	State	2025	CARTS
020738	Arkansas	CR	Menard Bayou Str. & Apprs. (S)	-	Str. & Apprs.	1,700 - TOTAL 1,360 - BFP (Off System) 340 - Marine Fuel Tax	State	2025	

Partnering Project.



Local Projects in Areas > 200K Population Sorted by TMA

A red route number indicates the highway is not part of the Arkansas Primary Highway Network (APHN).

2025-2028 STIP

JOB	COUNTY	ROUTE	TERMINI	LENGTH	TYPE WORK	ESTIMATED COST Funding Breakdown (in thousands)	AGENCY CARRYING OUT THE PROJECT	FFY	MPO
CARTS21			Various CARTS Attrib Projects	-	Miscellaneous	21,194 - TOTAL 14,787 - STBGP >200K 1,768 - CRP >200K 4,639 - Local	Local	2025	CARTS
CARTS21			Various CARTS Attrib Projects	-	Miscellaneous	20,109 - TOTAL 15,083 - STBGP >200K 1,804 - CRP >200K 3,222 - Local	Local	2026	CARTS
CARTS21			Various CARTS Attrib Projects	-	Miscellaneous	18,405 - TOTAL 12,384 - STBGP >200K 1,840 - CRP >200K 4,181 - Local	Local	2027	CARTS
CARTS21			Various CARTS Attrib Projects	-	Miscellaneous	21,961 - TOTAL 15,692 - STBGP >200K 1,877 - CRP >200K 4,392 - Local	Local	2028	CARTS
CARTS22			Various CARTS TAP Attrib Projects	-	Miscellaneous	2,053 - TOTAL 1,642 - TAP >200K 411 - Local	Local	2025	CARTS
CARTS22			Various CARTS TAP Attrib Projects	-	Miscellaneous	2,094 - TOTAL 1,675 - TAP >200K 419 - Local	Local	2026	CARTS
CARTS22			Various CARTS TAP Attrib Projects	-	Miscellaneous	2,135 - TOTAL 1,708 - TAP >200K 427 - Local	Local	2027	CARTS
CARTS22			Various CARTS TAP Attrib Projects	-	Miscellaneous	2,178 - TOTAL 1,742 - TAP >200K 436 - Local	Local	2028	CARTS

2025-2028 STIP

JOB	COUNTY	ROUTE	TERMINI	LENGTH	TYPE WORK	ESTIMATED COST Funding Breakdown (in thousands)	AGENCY CARRYING OUT THE PROJECT	FFY	MPO
090338	Benton	71B	Dixieland Rd. – 8th St. (Rogers) (S)	1.20	Major Widening	28,500 - TOTAL 65 - Earmark 14,149 - STBGP 3,700 - STBGP >200K 5,386 - State 5,200 - Local	State	2028	NARTS
Partnering project. City to provide 50% of project costs up to \$5.2M plus any additional cost for widening sidewalk an extra 1' and any betterments. Project also shown in "State Projects by Route".									
090433	Benton	264	Hwy. 264/Bellview St./Spring Creek Rd. Inters. Impvts. (Lowell) (S)	-	Intersection Improvements	2,900 - TOTAL 860 - STBGP 1,460 - STBGP >200K 580 - Local	State	2025	NARTS
Partnering project. The Department has committed \$848K in federal funding for ROW, UTIL and Construction. The City will provide the balance of funds to complete the project and handle design. The Department will handle all other phases of the project. Project also shown in "State Projects by Route".									
090651	Benton	12 & 59	Hwys. 12/59 Signal & Inters. Impvts. (Gentry) (S)	-	Intersection Improvements	1,000 - TOTAL 550 - STBGP 250 - STBGP >200K 200 - State	State	2025	NARTS
Partnering Project. City to contribute \$250K from STBGP >200K funds. Project also shown in "State Projects by Route".									
090708	Benton	59 & 72	Hwys. 59 & 72 Inters. Impvts. (Gravette) (S)	-	Intersection Improvements	2,500 - TOTAL 1,000 - STBGP 1,000 - STBGP >200K 125 - State 375 - Local	State	2026	NARTS
Project also shown in "State Projects by Route".									
NARTS35			Various NARTS TAP Attrib Projects	-	Miscellaneous	1,660 - TOTAL 1,328 - TAP >200K 332 - Local	Local	2025	NARTS
NARTS35			Various NARTS TAP Attrib Projects	-	Miscellaneous	1,694 - TOTAL 1,355 - TAP >200K 339 - Local	Local	2026	NARTS
NARTS35			Various NARTS TAP Attrib Projects	-	Miscellaneous	1,728 - TOTAL 1,382 - TAP >200K 346 - Local	Local	2027	NARTS
NARTS35			Various NARTS TAP Attrib Projects	-	Miscellaneous	1,763 - TOTAL 1,410 - TAP >200K 353 - Local	Local	2028	NARTS

2025-2028 STIP

JOB	COUNTY	ROUTE	TERMINI	LENGTH	TYPE WORK	ESTIMATED COST Funding Breakdown (in thousands)	AGENCY CARRYING OUT THE PROJECT	FFY	MPO
NARTS36			Various NARTS Attrib Projects	-	Miscellaneous	14,005 - TOTAL 9,773 - STBGP >200K 1,431 - CRP >200K 2,801 - Local	Local	2025	NARTS
NARTS36			Various NARTS Attrib Projects	-	Miscellaneous	15,826 - TOTAL 11,202 - STBGP >200K 1,459 - CRP >200K 3,165 - Local	Local	2026	NARTS
NARTS36			Various NARTS Attrib Projects	-	Miscellaneous	16,669 - TOTAL 11,846 - STBGP >200K 1,489 - CRP >200K 3,334 - Local	Local	2027	NARTS
NARTS36			Various NARTS Attrib Projects	-	Miscellaneous	13,141 - TOTAL 8,995 - STBGP >200K 1,518 - CRP >200K 2,628 - Local	Local	2028	NARTS
NARTS37			NARTS Planning	-	Planning	250 - TOTAL 200 - STBGP >200K 50 - Local	Local	2025	NARTS
NARTS37			NARTS Planning	-	Planning	250 - TOTAL 200 - STBGP >200K 50 - Local	Local	2026	NARTS

2025-2028 STIP

JOB	COUNTY	ROUTE	TERMINI	LENGTH	TYPE WORK	ESTIMATED COST Funding Breakdown (in thousands)	AGENCY CARRYING OUT THE PROJECT	FFY	MPO
WMATS21			Various WMATS TAP Attrib Projects	-	Miscellaneous	175 - TOTAL 140 - TAP >200K 35 - Local	Local	2025	WMATS
WMATS21			Various WMATS TAP Attrib Projects	-	Miscellaneous	179 - TOTAL 143 - TAP >200K 36 - Local	Local	2026	WMATS
WMATS21			Various WMATS TAP Attrib Projects	-	Miscellaneous	181 - TOTAL 145 - TAP >200K 36 - Local	Local	2027	WMATS
WMATS21			Various WMATS TAP Attrib Projects	-	Miscellaneous	185 - TOTAL 148 - TAP >200K 37 - Local	Local	2028	WMATS
WMATS22			CMAQ Non - Attainment Project	-	Improve Air Quality	864 - TOTAL 691 - CMAQ AQ 173 - Local	Local	2025	WMATS
WMATS22			CMAQ Non - Attainment Project	-	Improve Air Quality	880 - TOTAL 704 - CMAQ AQ 176 - Local	Local	2026	WMATS
WMATS22			CMAQ Non - Attainment Project	-	Improve Air Quality	899 - TOTAL 719 - CMAQ AQ 180 - Local	Local	2027	WMATS
WMATS22			CMAQ Non - Attainment Project	-	Improve Air Quality	916 - TOTAL 733 - CMAQ AQ 183 - Local	Local	2028	WMATS
WMATS25			Various WMATS Attrib Projects	-	Miscellaneous	1,763 - TOTAL 1,259 - STBGP >200K 151 - CRP >200K 353 - Local	Local	2025	WMATS
WMATS25			Various WMATS Attrib Projects	-	Miscellaneous	1,798 - TOTAL 1,284 - STBGP >200K 154 - CRP >200K 360 - Local	Local	2026	WMATS
WMATS25			Various WMATS Attrib Projects	-	Miscellaneous	1,833 - TOTAL 1,309 - STBGP >200K 157 - CRP >200K 367 - Local	Local	2027	WMATS

2025-2028 STIP

JOB	COUNTY	ROUTE	TERMINI	LENGTH	TYPE WORK	ESTIMATED COST Funding Breakdown (in thousands)	AGENCY CARRYING OUT THE PROJECT	FFY	MPO
WMATS25			Various WMATS Attrib Projects	-	Miscellaneous	1,870 - TOTAL 1,336 - STBGP >200K 160 - CRP >200K 374 - Local	Local	2028	WMATS



Statewide Generic Projects

Sorted by FFY & Job Number

2025-2028 STIP

JOB	COUNTY	ROUTE	TERMINI	LENGTH	TYPE WORK	ESTIMATED COST Funding Breakdown (in thousands)	AGENCY CARRYING OUT THE PROJECT	FFY	MPO
XX2025-01			IRP Debt Service	-	Miscellaneous	38,000 - TOTAL 38,000 - NHPP	State	2025	All
XX2025-02			Various Bridge Preservation	-	System Preservation	18,000 - TOTAL 12,400 - NHPP 2,000 - BFP (Off System) 3,600 - State	State	2025	All
XX2025-03			Various Off-System Bridge Rehab / Replacement on City Streets	-	Str. & Apprs.	2,500 - TOTAL 1,125 - Off-System Bridge 1,125 - BFP (Off System) 250 - Local	State	2025	All
XX2025-04			Bridge Inspection / Inspection Equipment	-	Miscellaneous	4,000 - TOTAL 2,400 - STBGP 800 - Off-System Bridge 800 - State/Local	State	2025	All
XX2025-05			RR Xing Protect Devices / Surfacing / Hazard Elim	-	Safety Improvements	2,056 - TOTAL 2,056 - Rail Hwy	State/RR	2025	All
XX2025-06			Various Transportation Alternative Projects	-	Miscellaneous	17,545 - TOTAL 14,036 - TAP 3,509 - Local	Local	2025	All
XX2025-07			Various Trail Projects	-	Miscellaneous	1,868 - TOTAL 1,494 - RTP 374 - Local	Local	2025	All
XX2025-08			Various Resurf / Restore / Rehab / Recon / BR Repl / BR Rehab on County Roads	-	4-R Strs. & Apprs.	7,459 - TOTAL 5,967 - STBGP 1,492 - Local	State	2025	All
XX2025-09			Various Bridge Rehab / Replacement on County Roads	-	Str. & Apprs.	4,625 - TOTAL 3,700 - BFP (Off System) 925 - Local	State	2025	All
XX2025-10			PE / Right-of-Way / Utilities / CENG	-	Project Development	20,000 - TOTAL 7,020 - NHPP 600 - NHFP 2,000 - HSIP 1,130 - Rail Hwy 5,000 - STBGP 250 - CMAQ Flex 4,000 - State/Local	State	2025	All

Funding in this category may be used for the development of any project within the 2023-2026 STIP.

2025-2028 STIP

JOB	COUNTY	ROUTE	TERMINI	LENGTH	TYPE WORK	ESTIMATED COST Funding Breakdown (in thousands)	AGENCY CARRYING OUT THE PROJECT	FFY	MPO
XX2025-11			Various Wildflower Programs	-	Miscellaneous	30 - TOTAL 24 - STBGP 6 - State	State	2025	All
XX2025-12			Motor Fuel Enforcement Activities	-	Miscellaneous	20 - TOTAL 20 - STBGP	State	2025	All
XX2025-13			Various Statewide Safety Improvements	-	Safety Improvements	10,898 - TOTAL 9,808 - HSIP 1,090 - State	State	2025	All
XX2025-14			Statewide Pavement Markings & Signing Projects	-	System Preservation	12,000 - TOTAL 5,100 - NHPP 1,000 - HSIP 3,500 - STBGP 2,400 - State	State	2025	All
XX2025-15			Workforce Training and Development	-	Miscellaneous	950 - TOTAL 950 - Off-System Bridge	State	2025	All
XX2025-16			Various Pavement Preservation Projects	-	System Preservation	138,307 - TOTAL 8,997 - NHPP 1,000 - HSIP 30,256 - STBGP 15,554 - State 82,500 - Act 416	State	2025	All
XX2025-17			Various Signal and Intersection Improvements	-	Intersection Improvements	4,125 - TOTAL 3,300 - STBGP 825 - State/Local	State	2025	All
Includes all MPOs with the exception inside the urbanized areas of CARTS, NARTS & WMATS.									
XX2025-18			Various Sealing Projects	-	System Preservation	15,000 - TOTAL 15,000 - Act 416	State	2025	All
XX2025-19			Various Federal Lands Projects	-	Miscellaneous	34,459 - TOTAL 3,600 - FLAP 1 - FLTP 29,958 - ERFO 900 - State/Local	Federal Lands/State/ Local	2025	All
Funding for the category is detailed in Appendix B.									
XX2025-20			Various Ferry Boat Program Projects	-	Miscellaneous	125 - TOTAL 100 - Ferry Boat 25 - State	State	2025	All

2025-2028 STIP

JOB	COUNTY	ROUTE	TERMINI	LENGTH	TYPE WORK	ESTIMATED COST Funding Breakdown (in thousands)	AGENCY CARRYING OUT THE PROJECT	FFY	MPO
XX2025-21			Disadvantaged Business Enterprises (DBE) Supportive Services	-	Miscellaneous	150 - TOTAL 150 - DBE	State	2025	All
Funding amount is approximate.									
XX2025-22			On-the-Job Training (OJT) Supportive Services	-	Miscellaneous	125 - TOTAL 100 - OJT 25 - State	State	2025	All
Funding amount is approximate.									
XX2025-23			Various Electric Vehicle Infrastructure Projects	-	Miscellaneous	14,410 - TOTAL 11,528 - NEVFP 2,882 - State	State	2025	All
XX2025-24			Various Intelligent Transportation System (ITS) Projects	-	ITS Improvements	500 - TOTAL 400 - CRP Flex 100 - State	State	2025	All
XX2025-25			Various Transportation Resiliency Projects	-	Miscellaneous	14,339 - TOTAL 500 - STBGP 10,971 - PROTECT 2,868 - State	State	2025	All
XX2025-26			Various ADA Facility Upgrades	-	Miscellaneous	500 - TOTAL 400 - STBGP 100 - State	State	2025	All

2025-2028 STIP

JOB	COUNTY	ROUTE	TERMINI	LENGTH	TYPE WORK	ESTIMATED COST Funding Breakdown (in thousands)	AGENCY CARRYING OUT THE PROJECT	FFY	MPO
XX2026-01			IRP Debt Service	-	Miscellaneous	15,000 - TOTAL 15,000 - NHPP	State	2026	All
This is the final repayment of the bond program.									
XX2026-02			Various Bridge Preservation	-	System Preservation	18,000 - TOTAL 12,400 - NHPP 2,000 - BFP (Off System) 3,600 - State	State	2026	All
XX2026-03			Various Off-System Bridge Rehab / Replacement on City Streets	-	Str. & Apprs.	2,500 - TOTAL 1,000 - Off-System Bridge 1,000 - BFP (Off System) 500 - State	State	2026	All
XX2026-04			Bridge Inspection / Inspection Equipment	-	Miscellaneous	4,000 - TOTAL 2,400 - STBGP 800 - Off-System Bridge 800 - State/Local	State	2026	All
XX2026-05			RR Xing Protect Devices / Surfacing / Hazard Elim	-	Project Development	3,136 - TOTAL 3,136 - Rail Hwy	State/RR	2026	All
XX2026-06			Various Transportation Alternative Projects	-	Miscellaneous	18,545 - TOTAL 14,836 - TAP 3,709 - Local	Local	2026	All
XX2026-07			Various Trail Projects	-	Miscellaneous	1,868 - TOTAL 1,494 - RTP 374 - Local	Local	2026	All
XX2026-08			Various Resurf / Restore / Rehab / Recon / BR Repl / BR Rehab on County Roads	-	4-R Strs. & Apprs.	7,459 - TOTAL 5,967 - STBGP 1,492 - Local	State	2026	All
XX2026-09			Various Bridge Rehab / Replacement on County Roads	-	Str. & Apprs.	4,625 - TOTAL 4,163 - BFP (Off System) 462 - Local	State	2026	All

2025-2028 STIP

JOB	COUNTY	ROUTE	TERMINI	LENGTH	TYPE WORK	ESTIMATED COST Funding Breakdown (in thousands)	AGENCY CARRYING OUT THE PROJECT	FFY	MPO
XX2026-10			PE / Right-of-Way / Utilities / CENG	-	Project Development	20,000 - TOTAL 7,020 - NHPP 600 - NHFP 2,000 - HSIP 1,130 - Rail Hwy 5,000 - STBGP 250 - CMAQ Flex 4,000 - State/Local	State	2026	All
Funding in this category may be used for the development of any project within the 2023-2026 STIP.									
XX2026-11			Various Wildflower Programs	-	Miscellaneous	30 - TOTAL 24 - STBGP 6 - State	State	2026	All
XX2026-12			Motor Fuel Enforcement Activities	-	Miscellaneous	20 - TOTAL 20 - STBGP	State	2026	All
XX2026-13			Various Statewide Safety Improvements	-	Safety Improvements	25,017 - TOTAL 22,515 - HSIP 2,502 - State	State	2026	All
XX2026-14			Statewide Pavement Markings & Signing Projects	-	System Preservation	12,000 - TOTAL 8,010 - NHPP 1,000 - HSIP 590 - STBGP 2,400 - State	State	2026	All
XX2026-15			Workforce Training and Development	-	Miscellaneous	950 - TOTAL 950 - Off-System Bridge	State	2026	All
XX2026-16			Various Pavement Preservation Projects	-	System Preservation	137,860 - TOTAL 4,621 - NHPP 1,000 - HSIP 1,941 - STBGP 48,698 - State 81,600 - Act 416	State	2026	All
XX2026-17			Various Signal and Intersection Improvements	-	Intersection Improvements	2,500 - TOTAL 2,000 - STBGP 500 - State/Local	State	2026	All
Includes all MPOs with the exception inside the urbanized areas of CARTS, NARTS & WMATS.									
XX2026-18			Various Sealing Projects	-	System Preservation	15,000 - TOTAL 15,000 - Act 416	State	2026	All

2025-2028 STIP

JOB	COUNTY	ROUTE	TERMINI	LENGTH	TYPE WORK	ESTIMATED COST Funding Breakdown (in thousands)	AGENCY CARRYING OUT THE PROJECT	FFY	MPO
XX2026-19			Various Federal Lands Projects	-	Miscellaneous	8,317 - TOTAL 3,600 - FLAP 3,817 - FLTP 900 - State/Local	Federal Lands/State/ Local	2026	All
Funding for the category is detailed in Appendix B.									
XX2026-20			Various Ferry Boat Program Projects	-	Miscellaneous	125 - TOTAL 100 - Ferry Boat 25 - State	State	2026	All
XX2026-21			Disadvantaged Business Enterprises (DBE) Supportive Services	-	Miscellaneous	150 - TOTAL 150 - DBE	State	2026	All
Funding amount is approximate.									
XX2026-22			On-the-Job Training (OJT) Supportive Services	-	Miscellaneous	125 - TOTAL 100 - OJT 25 - State	State	2026	All
Funding amount is approximate.									
XX2026-23			Various Electric Vehicle Infrastructure Projects	-	Miscellaneous	14,410 - TOTAL 11,528 - NEVFP 2,882 - State	State	2026	All
XX2026-24			Various Intelligent Transportation System (ITS) Projects	-	ITS Improvements	18,348 - TOTAL 14,678 - CRP Flex 3,670 - State	State	2026	All
XX2026-25			Various Transportation Resiliency Projects	-	Miscellaneous	7,058 - TOTAL 500 - STBGP 5,146 - PROTECT 1,412 - State	State	2026	All
XX2026-26			Various ADA Facility Upgrades	-	Miscellaneous	500 - TOTAL 400 - STBGP 100 - State	State	2026	All

2025-2028 STIP

JOB	COUNTY	ROUTE	TERMINI	LENGTH	TYPE WORK	ESTIMATED COST Funding Breakdown (in thousands)	AGENCY CARRYING OUT THE PROJECT	FFY	MPO
XX2027-02			Various Bridge Preservation	-	System Preservation	1,000 - TOTAL 640 - NHPP 160 - BFP (Off System) 200 - State	State	2027	All
Amount reduced to account for funds being utilized on Job 06X546.									
XX2027-03			Various Off-System Bridge Rehab / Replacement on City Streets	-	Str. & Apprs.	2,500 - TOTAL 1,000 - Off-System Bridge 1,000 - BFP (Off System) 500 - State	State	2027	All
XX2027-04			Bridge Inspection / Inspection Equipment	-	Miscellaneous	7,000 - TOTAL 4,800 - STBGP 800 - Off-System Bridge 1,400 - State/Local	State	2027	All
XX2027-05			RR Xing Protect Devices / Surfacing / Hazard Elim	-	Project Development	3,221 - TOTAL 3,221 - Rail Hwy	State/RR	2027	All
XX2027-06			Various Transportation Alternative Projects	-	Miscellaneous	19,555 - TOTAL 15,644 - TAP 3,911 - Local	Local	2027	All
XX2027-07			Various Trail Projects	-	Miscellaneous	1,868 - TOTAL 1,494 - RTP 374 - Local	Local	2027	All
XX2027-08			Various Resurf / Restore / Rehab / Recon / BR Repl / BR Rehab on County Roads	-	4-R Strs. & Apprs.	7,459 - TOTAL 5,967 - STBGP 1,492 - Local	State	2027	All
XX2027-09			Various Bridge Rehab / Replacement on County Roads	-	Str. & Apprs.	4,625 - TOTAL 4,163 - BFP (Off System) 462 - Local	State	2027	All
XX2027-10			PE / Right-of-Way / Utilities / CENG	-	Project Development	20,000 - TOTAL 7,020 - NHPP 600 - NHFP 2,000 - HSIP 1,130 - Rail Hwy 5,000 - STBGP 250 - CMAQ Flex 4,000 - State/Local	State	2027	All

Funding in this category may be used for the development of any project within the 2023-2026 STIP.

2025-2028 STIP

JOB	COUNTY	ROUTE	TERMINI	LENGTH	TYPE WORK	ESTIMATED COST Funding Breakdown (in thousands)	AGENCY CARRYING OUT THE PROJECT	FFY	MPO
XX2027-11			Various Wildflower Programs	-	Miscellaneous	30 - TOTAL 24 - STBGP 6 - State	State	2027	All
XX2027-12			Motor Fuel Enforcement Activities	-	Miscellaneous	20 - TOTAL 20 - STBGP	State	2027	All
XX2027-13			Various Statewide Safety Improvements	-	Safety Improvements	39,687 - TOTAL 35,718 - HSIP 3,969 - State	State	2027	All
XX2027-14			Statewide Pavement Markings & Signing Projects	-	System Preservation	15,000 - TOTAL 5,100 - NHPP 3,400 - HSIP 3,500 - STBGP 3,000 - State	State	2027	All
XX2027-15			Workforce Training and Development	-	Miscellaneous	950 - TOTAL 950 - Off-System Bridge	State	2027	All
XX2027-16			Various Pavement Preservation Projects	-	System Preservation	108,071 - TOTAL 4,558 - NHPP 1,000 - HSIP 7,967 - STBGP 11,446 - State 83,100 - Act 416	State	2027	All
XX2027-17			Various Signal and Intersection Improvements	-	Intersection Improvements	5,000 - TOTAL 4,000 - STBGP 1,000 - State/Local	State	2027	All
Includes all MPOs with the exception inside the urbanized areas of CARTS, NARTS & WMATS.									
XX2027-18			Various Sealing Projects	-	System Preservation	15,000 - TOTAL 15,000 - Act 416	State	2027	All
XX2027-19			Various Federal Lands Projects	-	Miscellaneous	5,512 - TOTAL 3,600 - FLAP 1,012 - FLTP 900 - State/Local	Federal Lands/State/ Local	2027	All
Funding for the category is detailed in Appendix B.									
XX2027-20			Various Ferry Boat Program Projects	-	Miscellaneous	125 - TOTAL 100 - Ferry Boat 25 - State	State	2027	All

2025-2028 STIP

JOB	COUNTY	ROUTE	TERMINI	LENGTH	TYPE WORK	ESTIMATED COST Funding Breakdown (in thousands)	AGENCY CARRYING OUT THE PROJECT	FFY	MPO
XX2027-21			Disadvantaged Business Enterprises (DBE) Supportive Services	-	Miscellaneous	150 - TOTAL 150 - DBE	State	2027	All
Funding amount is approximate.									
XX2027-22			On-the-Job Training (OJT) Supportive Services	-	Miscellaneous	125 - TOTAL 100 - OJT 25 - State	State	2027	All
Funding amount is approximate.									
XX2027-23			Various Electric Vehicle Infrastructure Projects	-	Miscellaneous	14,410 - TOTAL 11,528 - NEVFP 2,882 - State	State	2027	All
XX2027-24			Various Intelligent Transportation System (ITS) Projects	-	ITS Improvements	500 - TOTAL 400 - CRP Flex 100 - State	State	2027	All
XX2027-25			Various Transportation Resiliency Projects	-	Miscellaneous	26,858 - TOTAL 500 - STBGP 20,986 - PROTECT 5,372 - State	State	2027	All
XX2027-26			Various ADA Facility Upgrades	-	Miscellaneous	500 - TOTAL 400 - STBGP 100 - State	State	2027	All
XX2027-27			Economic Development	-	Miscellaneous	5,000 - TOTAL 2,000 - NHPP 2,000 - STBGP 1,000 - State	State	2027	All

2025-2028 STIP

JOB	COUNTY	ROUTE	TERMINI	LENGTH	TYPE WORK	ESTIMATED COST Funding Breakdown (in thousands)	AGENCY CARRYING OUT THE PROJECT	FFY	MPO
XX2028-02			Various Bridge Preservation	-	System Preservation	18,000 - TOTAL 12,400 - NHPP 2,000 - BFP (Off System) 3,600 - State	State	2028	All
XX2028-03			Various Off-System Bridge Rehab / Replacement on City Streets	-	Str. & Apprs.	2,500 - TOTAL 1,000 - Off-System Bridge 1,000 - BFP (Off System) 500 - State	State	2028	All
XX2028-04			Bridge Inspection / Inspection Equipment	-	Miscellaneous	7,000 - TOTAL 4,800 - STBGP 800 - Off-System Bridge 1,400 - State/Local	State	2028	All
XX2028-05			RR Xing Protect Devices / Surfacing / Hazard Elim	-	Project Development	3,308 - TOTAL 3,308 - Rail Hwy	State/RR	2028	All
XX2028-06			Various Transportation Alternative Projects	-	Miscellaneous	19,946 - TOTAL 15,957 - TAP 3,989 - Local	Local	2028	All
XX2028-07			Various Trail Projects	-	Miscellaneous	1,868 - TOTAL 1,494 - RTP 374 - Local	Local	2028	All
XX2028-08			Various Resurf / Restore / Rehab / Recon / BR Repl / BR Rehab on County Roads	-	4-R Strs. & Apprs.	7,459 - TOTAL 5,967 - STBGP 1,492 - Local	State	2028	All
XX2028-09			Various Bridge Rehab / Replacement on County Roads	-	Str. & Apprs.	4,625 - TOTAL 4,163 - BFP (Off System) 462 - Local	State	2028	All
XX2028-10			PE / Right-of-Way / Utilities / CENG	-	Project Development	20,000 - TOTAL 7,020 - NHPP 600 - NHFP 2,000 - HSIP 1,130 - Rail Hwy 5,000 - STBGP 250 - CMAQ Flex 4,000 - State/Local	State	2028	All

Funding in this category may be used for the development of any project within the 2023-2026 STIP.

2025-2028 STIP

JOB	COUNTY	ROUTE	TERMINI	LENGTH	TYPE WORK	ESTIMATED COST Funding Breakdown (in thousands)	AGENCY CARRYING OUT THE PROJECT	FFY	MPO
XX2028-11			Various Wildflower Programs	-	Miscellaneous	30 - TOTAL 24 - STBGP 6 - State	State	2028	All
XX2028-12			Motor Fuel Enforcement Activities	-	Miscellaneous	20 - TOTAL 20 - STBGP	State	2028	All
XX2028-13			Various Statewide Safety Improvements	-	Safety Improvements	41,643 - TOTAL 37,479 - HSIP 4,164 - State	State	2028	All
XX2028-14			Statewide Pavement Markings & Signing Projects	-	System Preservation	15,000 - TOTAL 5,100 - NHPP 3,400 - HSIP 3,500 - STBGP 3,000 - State	State	2028	All
XX2028-15			Workforce Training and Development	-	Miscellaneous	950 - TOTAL 950 - Off-System Bridge	State	2028	All
XX2028-16			Various Pavement Preservation Projects	-	System Preservation	192,491 - TOTAL 23,089 - NHPP 1,000 - HSIP 14,441 - STBGP 70,561 - State 83,400 - Act 416	State	2028	All
XX2028-17			Various Signal and Intersection Improvements	-	Intersection Improvements	2,500 - TOTAL 2,000 - STBGP 500 - State/Local	State	2028	All
Includes all MPOs with the exception inside the urbanized areas of CARTS, NARTS & WMATS.									
XX2028-18			Various Sealing Projects	-	System Preservation	15,000 - TOTAL 15,000 - Act 416	State	2028	All
XX2028-19			Various Federal Lands Projects	-	Miscellaneous	4,917 - TOTAL 3,600 - FLAP 417 - FLTP 900 - State/Local	Federal Lands/State/ Local	2028	All
Funding for the category is detailed in Appendix B.									
XX2028-20			Various Ferry Boat Program Projects	-	Miscellaneous	125 - TOTAL 100 - Ferry Boat 25 - State	State	2028	All

2025-2028 STIP

JOB	COUNTY	ROUTE	TERMINI	LENGTH	TYPE WORK	ESTIMATED COST Funding Breakdown (in thousands)	AGENCY CARRYING OUT THE PROJECT	FFY	MPO
XX2028-21			Disadvantaged Business Enterprises (DBE) Supportive Services	-	Miscellaneous	150 - TOTAL 150 - DBE	State	2028	All
Funding amount is approximate.									
XX2028-22			On-the-Job Training (OJT) Supportive Services	-	Miscellaneous	125 - TOTAL 100 - OJT 25 - State	State	2028	All
Funding amount is approximate.									
XX2028-23			Various Electric Vehicle Infrastructure Projects	-	Miscellaneous	14,410 - TOTAL 11,528 - NEVFP 2,882 - State	State	2028	All
XX2028-24			Various Intelligent Transportation System (ITS) Projects	-	ITS Improvements	19,089 - TOTAL 15,271 - CRP Flex 3,818 - State	State	2028	All
XX2028-25			Various Transportation Resiliency Projects	-	Miscellaneous	27,383 - TOTAL 500 - STBGP 21,406 - PROTECT 5,477 - State	State	2028	All
XX2028-26			Various ADA Facility Upgrades	-	Miscellaneous	500 - TOTAL 400 - STBGP 100 - State	State	2028	All
XX2028-27			Economic Development	-	Miscellaneous	5,000 - TOTAL 2,000 - NHPP 2,000 - STBGP 1,000 - State	State	2028	All



Transit Projects

Sorted by FFY & Job Number

2025-2028 STIP

JOB	COUNTY	ROUTE	TERMINI	LENGTH	TYPE WORK	ESTIMATED COST Funding Breakdown (in thousands)	AGENCY CARRYING OUT THE PROJECT	FFY	MPO
031FTA			Operating Assistance	-	Transit	430 - TOTAL 215 - FTA-5307 215 - Local	Local	2025	TUTS
032FTA			Capital - Preventive Maintenance	-	Transit	76 - TOTAL 61 - FTA-5307 15 - Local	Local	2025	TUTS
033FTA			Capital - Paratransit Service	-	Transit	48 - TOTAL 38 - FTA-5307 10 - Local	Local	2025	TUTS
034FTA			Capital - Planning	-	Transit	98 - TOTAL 78 - FTA-5307 20 - Local	Local	2025	TUTS
035FTA			Capital - Rolling Stock/Support Equipment	-	Transit	41 - TOTAL 33 - FTA-5339 8 - Local	Local	2025	TUTS
036FTA			Consolidated Planning Grant (MPO)	-	Transit	67 - TOTAL 54 - FTA-5305 13 - Local	Local	2025	TUTS
113FTA			Bus and Bus Facilities < 200,000 (Capital-Rolling Stock/Support Equipment)	-	Transit	816 - TOTAL 653 - FTA-5339 163 - Local	Local	2025	All
114FTA			Bus and Bus Facilities - Rural Areas (Capital-Rolling Stock/Support Equipment)	-	Transit	4,462 - TOTAL 3,570 - FTA-5339 892 - Local	Local	2025	All
115FTA			Safety Oversight	-	Transit	268 - TOTAL 215 - FTA-5329 53 - Local	Local	2025	All
116FTA			Statewide Planning Program - FTA Planning	-	Transit	148 - TOTAL 119 - FTA-5304 29 - Local	Local	2025	All
117FTA			Seniors and Individuals with Disabilities - State Admin	-	Transit	298 - TOTAL 298 - FTA-5310	Local	2025	All
118FTA			Seniors and Individuals with Disabilities - Rolling Stock	-	Transit	3,417 - TOTAL 2,734 - FTA-5310 683 - Local	Local	2025	All

2025-2028 STIP

JOB	COUNTY	ROUTE	TERMINI	LENGTH	TYPE WORK	ESTIMATED COST Funding Breakdown (in thousands)	AGENCY CARRYING OUT THE PROJECT	FFY	MPO
119FTA			Rural Transit - State Admin	-	Transit	1,448 - TOTAL 1,448 - FTA-5311	Local	2025	All
120FTA			Rural Transit - Project Admin	-	Transit	3,876 - TOTAL 3,101 - FTA-5311 775 - Local	Local	2025	All
121FTA			Rural Transit - Capital - Support Equipment/PM	-	Transit	293 - TOTAL 234 - FTA-5311 59 - Local	Local	2025	All
122FTA			Rural Transit - Capital - Intercity	-	Transit	735 - TOTAL 588 - FTA-5311 147 - Local	Local	2025	All
123FTA			Rural Transit - Operating - Rural	-	Transit	15,693 - TOTAL 7,847 - FTA-5311 7,846 - Local	Local	2025	All
124FTA			Rural Transit - Operating - Intercity	-	Transit	2,478 - TOTAL 1,239 - FTA-5311 1,239 - Local	Local	2025	All
125FTA			Rural Transit - RTAP	-	Transit	367 - TOTAL 367 - FTA-5311	Local	2025	All
126FTA			2016 Conway 5307 Funds – Transfer	-	Transit	1,816 - TOTAL 908 - FTA-5307 908 - Local	Local	2025	
127FTA			Capital - Rolling Stock CRRSAA	-	Transit	602 - TOTAL 472 - FTA-5310 130 - Local	Local	2025	All
Amended into 2021-2024 STIP after the Coronavirus Response and Relief Supplemental Appropriations Act (CRRSAA) Program.									
200PTF			Public Transit Trust Fund	-	Transit	5,100 - TOTAL 5,100 - State	Local	2025	All
201TLS			Translease	-	Transit	791 - TOTAL 791 - Local	Local	2025	All
202HUA			HUA	-	Transit	357 - TOTAL 357 - State	Local	2025	All
CONW01			Operating Assistance	-	Transit	1,560 - TOTAL 780 - FTA-5307 780 - Local	Local	2025	CARTS

2025-2028 STIP

JOB	COUNTY	ROUTE	TERMINI	LENGTH	TYPE WORK	ESTIMATED COST Funding Breakdown (in thousands)	AGENCY CARRYING OUT THE PROJECT	FFY	MPO
CONW02			Capital Cost of Contracting	-	Transit	975 - TOTAL 780 - FTA-5307 195 - Local	Local	2025	CARTS
FTS001			Operating Assistance	-	Transit	2,428 - TOTAL 1,214 - FTA-5307 1,214 - Local	Local	2025	FRONTIER
FTS002			Capital - Preventive Maintenance	-	Transit	477 - TOTAL 382 - FTA-5307 95 - Local	Local	2025	FRONTIER
FTS003			Capital - Paratransit Service	-	Transit	362 - TOTAL 290 - FTA-5307 72 - Local	Local	2025	FRONTIER
FTS004			Capital - Rolling Stock/Support Equipment	-	Transit	301 - TOTAL 241 - FTA-5339 60 - Local	Local	2025	FRONTIER
FTS005			Capital - Planning	-	Transit	51 - TOTAL 41 - FTA-5307 10 - Local	Local	2025	FRONTIER
FTS006			Consolidated Planning Grant (MPO)	-	Transit	316 - TOTAL 253 - FTA-5305 63 - Local	Local	2025	FRONTIER
HSIT01			Operating Assistance	-	Transit	1,071 - TOTAL 536 - FTA-5307 535 - Local	Local	2025	HSATS
HSIT02			Capital - Preventive Maintenance	-	Transit	122 - TOTAL 98 - FTA-5307 24 - Local	Local	2025	HSATS
HSIT03			Capital - Paratransit Service	-	Transit	97 - TOTAL 78 - FTA-5307 19 - Local	Local	2025	HSATS
HSIT04			Capital - Rolling Stock/Support Equipment	-	Transit	153 - TOTAL 130 - FTA-5339 23 - Local	Local	2025	HSATS
HSIT05			Consolidated Planning Grant (MPO)	-	Transit	143 - TOTAL 114 - FTA-5305 29 - Local	Local	2025	HSATS

2025-2028 STIP

JOB	COUNTY	ROUTE	TERMINI	LENGTH	TYPE WORK	ESTIMATED COST Funding Breakdown (in thousands)	AGENCY CARRYING OUT THE PROJECT	FFY	MPO
HSIT06			Bus Associated Transit Enhancements	-	Transit	12 - TOTAL 10 - FTA-5307 2 - Local	Local	2025	HSATS
HSIT07			Capital - Rolling Stock-Conway Funds	-	Transit	214 - TOTAL 182 - FTA-5307 32 - Local	Local	2025	HSATS
JETS01			Operating Assistance	-	Transit	888 - TOTAL 444 - FTA-5307 444 - Local	Local	2025	JATS
JETS02			Capital - Preventive Maintenance	-	Transit	25 - TOTAL 20 - FTA-5307 5 - Local	Local	2025	JATS
JETS03			Capital - Paratransit Service	-	Transit	194 - TOTAL 155 - FTA-5307 39 - Local	Local	2025	JATS
JETS04			Capital - Rolling Stock/Support Equipment	-	Transit	158 - TOTAL 126 - FTA-5339 32 - Local	Local	2025	JATS
JETS05			Consolidated Planning Grant (MPO)	-	Transit	174 - TOTAL 139 - FTA-5305 35 - Local	Local	2025	JATS
NARTS01			Operating Assistance	-	Transit	1,958 - TOTAL 979 - FTA-5307 979 - Local	Local-ORT	2025	NARTS
NARTS02			Capital - Preventive Maintenance	-	Transit	504 - TOTAL 403 - FTA-5307 101 - Local	Local-ORT	2025	NARTS
NARTS03			Capital - Paratransit Service	-	Transit	413 - TOTAL 330 - FTA-5307 83 - Local	Local-ORT	2025	NARTS
NARTS04			Bus and Bus Facilities	-	Transit	240 - TOTAL 192 - FTA-5339 48 - Local	Local-ORT	2025	NARTS
NARTS05			Transit Operations	-	Transit	1,097 - TOTAL 1,097 - Local	Local-ORT	2025	NARTS

2025-2028 STIP

JOB	COUNTY	ROUTE	TERMINI	LENGTH	TYPE WORK	ESTIMATED COST Funding Breakdown (in thousands)	AGENCY CARRYING OUT THE PROJECT	FFY	MPO
NARTS06			Operating Assistance	-	Transit	622 - TOTAL 498 - FTA-5307 124 - Local	Local-UofA	2025	NARTS
NARTS07			Capital - Preventive Maintenance	-	Transit	288 - TOTAL 230 - FTA-5307 58 - Local	Local-UofA	2025	NARTS
NARTS08			Capital - Paratransit Service	-	Transit	170 - TOTAL 136 - FTA-5307 34 - Local	Local-UofA	2025	NARTS
NARTS09			Capital - Rolling Stock/Support Equipment	-	Transit	790 - TOTAL 632 - FTA-5307 158 - Local	Local-UofA	2025	NARTS
NARTS10			Bus and Bus Facilities	-	Transit	226 - TOTAL 181 - FTA-5339 45 - Local	Local-UofA	2025	NARTS
NARTS11			Capital - Planning	-	Transit	127 - TOTAL 102 - FTA-5307 25 - Local	Local-MPO	2025	NARTS
NARTS12			Transit Operations	-	Transit	2,009 - TOTAL 2,009 - Local	Local-UofA	2025	NARTS
NARTS15			Consolidated Planning Grant (MPO)	-	Transit	892 - TOTAL 714 - FTA-5305 178 - Local	Local-MPO	2025	NARTS
PBT001			Operating Assistance	-	Transit	898 - TOTAL 449 - FTA-5307 449 - Local	Local	2025	PBATS
PBT002			Capital - Preventive Maintenance	-	Transit	277 - TOTAL 222 - FTA-5307 55 - Local	Local	2025	PBATS
PBT003			Capital - Paratransit Service	-	Transit	169 - TOTAL 135 - FTA-5307 34 - Local	Local	2025	PBATS
PBT004			Capital - Rolling Stock/Support Equipment	-	Transit	129 - TOTAL 103 - FTA-5339 26 - Local	Local	2025	PBATS

2025-2028 STIP

JOB	COUNTY	ROUTE	TERMINI	LENGTH	TYPE WORK	ESTIMATED COST Funding Breakdown (in thousands)	AGENCY CARRYING OUT THE PROJECT	FFY	MPO
PBT005			Capital - Planning	-	Transit	26 - TOTAL 21 - FTA-5307 5 - Local	Local	2025	PBATS
PBT006			Consolidated Planning Grant (MPO)	-	Transit	143 - TOTAL 114 - FTA-5305 29 - Local	Local	2025	PBATS
PBT007			Capital - Rolling Stock-Conway Funds	-	Transit	179 - TOTAL 152 - FTA-5307 27 - Local	Local	2025	PBATS
RRMTA01			Capital - Rolling Stock	-	Transit	1,949 - TOTAL 1,657 - FTA-5307 292 - Local	Local	2025	CARTS
RRMTA02			Capital - Bus Support Equipment/Facilities	-	Transit	1,857 - TOTAL 1,486 - FTA-5307 371 - Local	Local	2025	CARTS
RRMTA03			Capital - Paratransit Serv. (10% max)	-	Transit	826 - TOTAL 661 - FTA-5307 165 - Local	Local	2025	CARTS
RRMTA04			Capital - Preventive Maintenance	-	Transit	2,802 - TOTAL 2,242 - FTA-5307 560 - Local	Local	2025	CARTS
RRMTA05			Consolidated Planning Grant (MPO)	-	Transit	1,326 - TOTAL 1,061 - FTA-5305 265 - Local	Local	2025	CARTS
RRMTA06			Signal & Communications (Bus)	-	Transit	25 - TOTAL 20 - FTA-5307 5 - Local	Local	2025	CARTS
RRMTA07			Planning	-	Transit	414 - TOTAL 331 - FTA-5307 83 - Local	Local	2025	CARTS
RRMTA08			Capital - Rail Support Equipment/Facilities	-	Transit	676 - TOTAL 541 - FTA-5337 135 - Local	Local	2025	CARTS
RRMTA09			Capital - Rolling Stock	-	Transit	636 - TOTAL 509 - FTA-5337 127 - Local	Local	2025	CARTS

2025-2028 STIP

JOB	COUNTY	ROUTE	TERMINI	LENGTH	TYPE WORK	ESTIMATED COST Funding Breakdown (in thousands)	AGENCY CARRYING OUT THE PROJECT	FFY	MPO
RRMTA10			Local Transit Operations	-	Transit	16,116 - TOTAL 16,116 - Local	Local	2025	CARTS
RRMTA11			Capital Cost of Contracting	-	Transit	101 - TOTAL 101 - Local	Local	2025	CARTS
WMT01			West Memphis Transit	-	Transit	551 - TOTAL 441 - FTA-5307 110 - Local	Local	2025	WMATS
WMT02			Consolidated Planning Grant (MPO)	-	Transit	107 - TOTAL 86 - FTA-5305 21 - Local	Local	2025	WMATS

2025-2028 STIP

JOB	COUNTY	ROUTE	TERMINI	LENGTH	TYPE WORK	ESTIMATED COST Funding Breakdown (in thousands)	AGENCY CARRYING OUT THE PROJECT	FFY	MPO
031FTA			Operating Assistance	-	Transit	440 - TOTAL 220 - FTA-5307 220 - Local	Local	2026	TUTS
032FTA			Capital - Preventive Maintenance	-	Transit	78 - TOTAL 62 - FTA-5307 16 - Local	Local	2026	TUTS
033FTA			Capital - Paratransit Service	-	Transit	49 - TOTAL 39 - FTA-5307 10 - Local	Local	2026	TUTS
034FTA			Capital - Planning	-	Transit	100 - TOTAL 80 - FTA-5307 20 - Local	Local	2026	TUTS
035FTA			Capital - Rolling Stock/Support Equipment	-	Transit	41 - TOTAL 33 - FTA-5339 8 - Local	Local	2026	TUTS
036FTA			Consolidated Planning Grant (MPO)	-	Transit	69 - TOTAL 55 - FTA-5305 14 - Local	Local	2026	TUTS
113FTA			Bus and Bus Facilities < 200,000 (Capital-Rolling Stock/Support Equipment)	-	Transit	832 - TOTAL 666 - FTA-5339 166 - Local	Local	2026	All
114FTA			Bus and Bus Facilities - Rural Areas (Capital-Rolling Stock/Support Equipment)	-	Transit	4,551 - TOTAL 3,641 - FTA-5339 910 - Local	Local	2026	All
115FTA			Safety Oversight	-	Transit	274 - TOTAL 220 - FTA-5329 54 - Local	Local	2026	All
116FTA			Statewide Planning Program - FTA Planning	-	Transit	151 - TOTAL 122 - FTA-5304 29 - Local	Local	2026	All
117FTA			Seniors and Individuals with Disabilities - State Admin	-	Transit	304 - TOTAL 304 - FTA-5310	Local	2026	All
118FTA			Seniors and Individuals with Disabilities - Rolling Stock	-	Transit	3,484 - TOTAL 2,788 - FTA-5310 696 - Local	Local	2026	All

2025-2028 STIP

JOB	COUNTY	ROUTE	TERMINI	LENGTH	TYPE WORK	ESTIMATED COST Funding Breakdown (in thousands)	AGENCY CARRYING OUT THE PROJECT	FFY	MPO
119FTA			Rural Transit - State Admin	-	Transit	1,477 - TOTAL 1,477 - FTA-5311	Local	2026	All
120FTA			Rural Transit - Project Admin	-	Transit	3,953 - TOTAL 3,163 - FTA-5311 790 - Local	Local	2026	All
121FTA			Rural Transit - Capital - Support Equipment/PM	-	Transit	299 - TOTAL 239 - FTA-5311 60 - Local	Local	2026	All
122FTA			Rural Transit - Capital - Intercity	-	Transit	749 - TOTAL 599 - FTA-5311 150 - Local	Local	2026	All
123FTA			Rural Transit - Operating - Rural	-	Transit	16,007 - TOTAL 8,004 - FTA-5311 8,003 - Local	Local	2026	All
124FTA			Rural Transit - Operating - Intercity	-	Transit	2,528 - TOTAL 1,264 - FTA-5311 1,264 - Local	Local	2026	All
125FTA			Rural Transit - RTAP	-	Transit	375 - TOTAL 375 - FTA-5311	Local	2026	All
126FTA			2016 Conway 5307 Funds – Transfer	-	Transit	1,852 - TOTAL 926 - FTA-5307 926 - Local	Local	2026	
127FTA			Capital - Rolling Stock CRRSAA	-	Transit	614 - TOTAL 472 - FTA-5310 142 - Local	Local	2026	All
Amended into 2021-2024 STIP after the Coronavirus Response and Relief Supplemental Appropriations Act (CRRSAA) Program.									
200PTF			Public Transit Trust Fund	-	Transit	5,202 - TOTAL 5,202 - State	Local	2026	All
201TLS			Translease	-	Transit	806 - TOTAL 806 - Local	Local	2026	All
202HUA			HUA	-	Transit	364 - TOTAL 364 - State	Local	2026	All
CONW01			Operating Assistance	-	Transit	1,592 - TOTAL 796 - FTA-5307 796 - Local	Local	2026	CARTS

2025-2028 STIP

JOB	COUNTY	ROUTE	TERMINI	LENGTH	TYPE WORK	ESTIMATED COST Funding Breakdown (in thousands)	AGENCY CARRYING OUT THE PROJECT	FFY	MPO
CONW02			Capital Cost of Contracting	-	Transit	995 - TOTAL 796 - FTA-5307 199 - Local	Local	2026	CARTS
FTS001			Operating Assistance	-	Transit	2,476 - TOTAL 1,238 - FTA-5307 1,238 - Local	Local	2026	FRONTIER
FTS002			Capital - Preventive Maintenance	-	Transit	487 - TOTAL 390 - FTA-5307 97 - Local	Local	2026	FRONTIER
FTS003			Capital - Paratransit Service	-	Transit	369 - TOTAL 295 - FTA-5307 74 - Local	Local	2026	FRONTIER
FTS004			Capital - Rolling Stock/Support Equipment	-	Transit	307 - TOTAL 246 - FTA-5339 61 - Local	Local	2026	FRONTIER
FTS005			Capital - Planning	-	Transit	52 - TOTAL 42 - FTA-5307 10 - Local	Local	2026	FRONTIER
FTS006			Consolidated Planning Grant (MPO)	-	Transit	322 - TOTAL 258 - FTA-5305 64 - Local	Local	2026	FRONTIER
HSIT01			Operating Assistance	-	Transit	1,092 - TOTAL 546 - FTA-5307 546 - Local	Local	2026	HSATS
HSIT02			Capital - Preventive Maintenance	-	Transit	125 - TOTAL 100 - FTA-5307 25 - Local	Local	2026	HSATS
HSIT03			Capital - Paratransit Service	-	Transit	99 - TOTAL 79 - FTA-5307 20 - Local	Local	2026	HSATS
HSIT04			Capital - Rolling Stock/Support Equipment	-	Transit	156 - TOTAL 133 - FTA-5339 23 - Local	Local	2026	HSATS
HSIT05			Consolidated Planning Grant (MPO)	-	Transit	146 - TOTAL 117 - FTA-5305 29 - Local	Local	2026	HSATS

2025-2028 STIP

JOB	COUNTY	ROUTE	TERMINI	LENGTH	TYPE WORK	ESTIMATED COST Funding Breakdown (in thousands)	AGENCY CARRYING OUT THE PROJECT	FFY	MPO
HSIT06			Bus Associated Transit Enhancements	-	Transit	12 - TOTAL 10 - FTA-5307 2 - Local	Local	2026	HSATS
HSIT07			Capital - Rolling Stock-Conway Funds	-	Transit	219 - TOTAL 186 - FTA-5307 33 - Local	Local	2026	HSATS
JETS01			Operating Assistance	-	Transit	906 - TOTAL 453 - FTA-5307 453 - Local	Local	2026	JATS
JETS02			Capital - Preventive Maintenance	-	Transit	26 - TOTAL 21 - FTA-5307 5 - Local	Local	2026	JATS
JETS03			Capital - Paratransit Service	-	Transit	198 - TOTAL 158 - FTA-5307 40 - Local	Local	2026	JATS
JETS04			Capital - Rolling Stock/Support Equipment	-	Transit	161 - TOTAL 129 - FTA-5339 32 - Local	Local	2026	JATS
JETS05			Consolidated Planning Grant (MPO)	-	Transit	176 - TOTAL 141 - FTA-5305 35 - Local	Local	2026	JATS
NARTS01			Operating Assistance	-	Transit	1,998 - TOTAL 999 - FTA-5307 999 - Local	Local-ORT	2026	NARTS
NARTS02			Capital - Preventive Maintenance	-	Transit	514 - TOTAL 411 - FTA-5307 103 - Local	Local-ORT	2026	NARTS
NARTS03			Capital - Paratransit Service	-	Transit	421 - TOTAL 337 - FTA-5307 84 - Local	Local-ORT	2026	NARTS
NARTS04			Bus and Bus Facilities	-	Transit	245 - TOTAL 196 - FTA-5339 49 - Local	Local-ORT	2026	NARTS
NARTS05			Transit Operations	-	Transit	1,118 - TOTAL 1,118 - Local	Local-ORT	2026	NARTS

2025-2028 STIP

JOB	COUNTY	ROUTE	TERMINI	LENGTH	TYPE WORK	ESTIMATED COST Funding Breakdown (in thousands)	AGENCY CARRYING OUT THE PROJECT	FFY	MPO
NARTS06			Operating Assistance	-	Transit	635 - TOTAL 508 - FTA-5307 127 - Local	Local-UofA	2026	NARTS
NARTS07			Capital - Preventive Maintenance	-	Transit	294 - TOTAL 235 - FTA-5307 59 - Local	Local-UofA	2026	NARTS
NARTS08			Capital - Paratransit Service	-	Transit	174 - TOTAL 139 - FTA-5307 35 - Local	Local-UofA	2026	NARTS
NARTS09			Capital - Rolling Stock/Support Equipment	-	Transit	806 - TOTAL 645 - FTA-5307 161 - Local	Local-UofA	2026	NARTS
NARTS10			Bus and Bus Facilities	-	Transit	231 - TOTAL 185 - FTA-5339 46 - Local	Local-UofA	2026	NARTS
NARTS11			Capital - Planning	-	Transit	130 - TOTAL 104 - FTA-5307 26 - Local	Local-MPO	2026	NARTS
NARTS12			Transit Operations	-	Transit	2,050 - TOTAL 2,050 - Local	Local-UofA	2026	NARTS
NARTS15			Consolidated Planning Grant (MPO)	-	Transit	910 - TOTAL 728 - FTA-5305 182 - Local	Local-MPO	2026	NARTS
PBT001			Operating Assistance	-	Transit	916 - TOTAL 458 - FTA-5307 458 - Local	Local	2026	PBATS
PBT002			Capital - Preventive Maintenance	-	Transit	283 - TOTAL 226 - FTA-5307 57 - Local	Local	2026	PBATS
PBT003			Capital - Paratransit Service	-	Transit	171 - TOTAL 137 - FTA-5307 34 - Local	Local	2026	PBATS
PBT004			Capital - Rolling Stock/Support Equipment	-	Transit	131 - TOTAL 105 - FTA-5339 26 - Local	Local	2026	PBATS

2025-2028 STIP

JOB	COUNTY	ROUTE	TERMINI	LENGTH	TYPE WORK	ESTIMATED COST Funding Breakdown (in thousands)	AGENCY CARRYING OUT THE PROJECT	FFY	MPO
PBT005			Capital - Planning	-	Transit	27 - TOTAL 22 - FTA-5307 5 - Local	Local	2026	PBATS
PBT006			Consolidated Planning Grant (MPO)	-	Transit	146 - TOTAL 117 - FTA-5305 29 - Local	Local	2026	PBATS
PBT007			Capital - Rolling Stock-Conway Funds	-	Transit	182 - TOTAL 155 - FTA-5307 27 - Local	Local	2026	PBATS
RRMTA01			Capital - Rolling Stock	-	Transit	1,988 - TOTAL 1,690 - FTA-5307 298 - Local	Local	2026	CARTS
RRMTA02			Capital - Bus Support Equipment/Facilities	-	Transit	1,895 - TOTAL 1,516 - FTA-5307 379 - Local	Local	2026	CARTS
RRMTA03			Capital - Paratransit Serv. (10% max)	-	Transit	843 - TOTAL 674 - FTA-5307 169 - Local	Local	2026	CARTS
RRMTA04			Capital - Preventive Maintenance	-	Transit	2,857 - TOTAL 2,286 - FTA-5307 571 - Local	Local	2026	CARTS
RRMTA05			Consolidated Planning Grant (MPO)	-	Transit	1,352 - TOTAL 1,082 - FTA-5305 270 - Local	Local	2026	CARTS
RRMTA06			Signal & Communications (Bus)	-	Transit	26 - TOTAL 21 - FTA-5307 5 - Local	Local	2026	CARTS
RRMTA07			Planning	-	Transit	422 - TOTAL 338 - FTA-5307 84 - Local	Local	2026	CARTS
RRMTA08			Capital - Rail Support Equipment/Facilities	-	Transit	689 - TOTAL 551 - FTA-5337 138 - Local	Local	2026	CARTS
RRMTA09			Capital - Rolling Stock	-	Transit	649 - TOTAL 519 - FTA-5337 130 - Local	Local	2026	CARTS

2025-2028 STIP

JOB	COUNTY	ROUTE	TERMINI	LENGTH	TYPE WORK	ESTIMATED COST Funding Breakdown (in thousands)	AGENCY CARRYING OUT THE PROJECT	FFY	MPO
RRMTA10			Local Transit Operations	-	Transit	16,438 - TOTAL 16,438 - Local	Local	2026	CARTS
RRMTA11			Capital Cost of Contracting	-	Transit	103 - TOTAL 103 - Local	Local	2026	CARTS
WMT01			West Memphis Transit	-	Transit	561 - TOTAL 449 - FTA-5307 112 - Local	Local	2026	WMATS
WMT02			Consolidated Planning Grant (MPO)	-	Transit	109 - TOTAL 87 - FTA-5305 22 - Local	Local	2026	WMATS

2025-2028 STIP

JOB	COUNTY	ROUTE	TERMINI	LENGTH	TYPE WORK	ESTIMATED COST Funding Breakdown (in thousands)	AGENCY CARRYING OUT THE PROJECT	FFY	MPO
031FTA			Operating Assistance	-	Transit	448 - TOTAL 224 - FTA-5307 224 - Local	Local	2027	TUTS
032FTA			Capital - Preventive Maintenance	-	Transit	80 - TOTAL 64 - FTA-5307 16 - Local	Local	2027	TUTS
033FTA			Capital - Paratransit Service	-	Transit	50 - TOTAL 40 - FTA-5307 10 - Local	Local	2027	TUTS
034FTA			Capital - Planning	-	Transit	102 - TOTAL 82 - FTA-5307 20 - Local	Local	2027	TUTS
035FTA			Capital - Rolling Stock/Support Equipment	-	Transit	42 - TOTAL 34 - FTA-5339 8 - Local	Local	2027	TUTS
036FTA			Consolidated Planning Grant (MPO)	-	Transit	70 - TOTAL 56 - FTA-5305 14 - Local	Local	2027	TUTS
113FTA			Bus and Bus Facilities < 200,000 (Capital-Rolling Stock/Support Equipment)	-	Transit	849 - TOTAL 679 - FTA-5339 170 - Local	Local	2027	All
114FTA			Bus and Bus Facilities - Rural Areas (Capital-Rolling Stock/Support Equipment)	-	Transit	4,642 - TOTAL 3,714 - FTA-5339 928 - Local	Local	2027	All
115FTA			Safety Oversight	-	Transit	279 - TOTAL 224 - FTA-5329 55 - Local	Local	2027	All
116FTA			Statewide Planning Program - FTA Planning	-	Transit	154 - TOTAL 124 - FTA-5304 30 - Local	Local	2027	All
117FTA			Seniors and Individuals with Disabilities - State Admin	-	Transit	310 - TOTAL 310 - FTA-5310	Local	2027	All
118FTA			Seniors and Individuals with Disabilities - Rolling Stock	-	Transit	3,554 - TOTAL 2,844 - FTA-5310 710 - Local	Local	2027	All

2025-2028 STIP

JOB	COUNTY	ROUTE	TERMINI	LENGTH	TYPE WORK	ESTIMATED COST Funding Breakdown (in thousands)	AGENCY CARRYING OUT THE PROJECT	FFY	MPO
119FTA			Rural Transit - State Admin	-	Transit	1,507 - TOTAL 1,507 - FTA-5311	Local	2027	All
120FTA			Rural Transit - Project Admin	-	Transit	4,032 - TOTAL 3,226 - FTA-5311 806 - Local	Local	2027	All
121FTA			Rural Transit - Capital - Support Equipment/PM	-	Transit	305 - TOTAL 244 - FTA-5311 61 - Local	Local	2027	All
122FTA			Rural Transit - Capital - Intercity	-	Transit	764 - TOTAL 611 - FTA-5311 153 - Local	Local	2027	All
123FTA			Rural Transit - Operating - Rural	-	Transit	16,327 - TOTAL 8,164 - FTA-5311 8,163 - Local	Local	2027	All
124FTA			Rural Transit - Operating - Intercity	-	Transit	2,578 - TOTAL 1,289 - FTA-5311 1,289 - Local	Local	2027	All
125FTA			Rural Transit - RTAP	-	Transit	382 - TOTAL 382 - FTA-5311	Local	2027	All
126FTA			2016 Conway 5307 Funds – Transfer	-	Transit	1,889 - TOTAL 945 - FTA-5307 944 - Local	Local	2027	
127FTA			Capital - Rolling Stock CRRSAA	-	Transit	626 - TOTAL 472 - FTA-5310 154 - Local	Local	2027	All
Amended into 2021-2024 STIP after the Coronavirus Response and Relief Supplemental Appropriations Act (CRRSAA) Program.									
200PTF			Public Transit Trust Fund	-	Transit	5,306 - TOTAL 5,306 - State	Local	2027	All
201TLS			Translease	-	Transit	822 - TOTAL 822 - Local	Local	2027	All
202HUA			HUA	-	Transit	371 - TOTAL 371 - State	Local	2027	All
CONW01			Operating Assistance	-	Transit	1,624 - TOTAL 812 - FTA-5307 812 - Local	Local	2027	CARTS

2025-2028 STIP

JOB	COUNTY	ROUTE	TERMINI	LENGTH	TYPE WORK	ESTIMATED COST Funding Breakdown (in thousands)	AGENCY CARRYING OUT THE PROJECT	FFY	MPO
CONW02			Capital Cost of Contracting	-	Transit	1,015 - TOTAL 812 - FTA-5307 203 - Local	Local	2027	CARTS
FTS001			Operating Assistance	-	Transit	2,526 - TOTAL 1,263 - FTA-5307 1,263 - Local	Local	2027	FRONTIER
FTS002			Capital - Preventive Maintenance	-	Transit	496 - TOTAL 397 - FTA-5307 99 - Local	Local	2027	FRONTIER
FTS003			Capital - Paratransit Service	-	Transit	376 - TOTAL 301 - FTA-5307 75 - Local	Local	2027	FRONTIER
FTS004			Capital - Rolling Stock/Support Equipment	-	Transit	313 - TOTAL 250 - FTA-5339 63 - Local	Local	2027	FRONTIER
FTS005			Capital - Planning	-	Transit	53 - TOTAL 42 - FTA-5307 11 - Local	Local	2027	FRONTIER
FTS006			Consolidated Planning Grant (MPO)	-	Transit	329 - TOTAL 263 - FTA-5305 66 - Local	Local	2027	FRONTIER
HSIT01			Operating Assistance	-	Transit	1,114 - TOTAL 557 - FTA-5307 557 - Local	Local	2027	HSATS
HSIT02			Capital - Preventive Maintenance	-	Transit	127 - TOTAL 102 - FTA-5307 25 - Local	Local	2027	HSATS
HSIT03			Capital - Paratransit Service	-	Transit	101 - TOTAL 81 - FTA-5307 20 - Local	Local	2027	HSATS
HSIT04			Capital - Rolling Stock/Support Equipment	-	Transit	159 - TOTAL 135 - FTA-5339 24 - Local	Local	2027	HSATS
HSIT05			Consolidated Planning Grant (MPO)	-	Transit	149 - TOTAL 119 - FTA-5305 30 - Local	Local	2027	HSATS

2025-2028 STIP

JOB	COUNTY	ROUTE	TERMINI	LENGTH	TYPE WORK	ESTIMATED COST Funding Breakdown (in thousands)	AGENCY CARRYING OUT THE PROJECT	FFY	MPO
HSIT06			Bus Associated Transit Enhancements	-	Transit	13 - TOTAL 10 - FTA-5307 3 - Local	Local	2027	HSATS
HSIT07			Capital - Rolling Stock-Conway Funds	-	Transit	222 - TOTAL 189 - FTA-5307 33 - Local	Local	2027	HSATS
JETS01			Operating Assistance	-	Transit	924 - TOTAL 462 - FTA-5307 462 - Local	Local	2027	JATS
JETS02			Capital - Preventive Maintenance	-	Transit	26 - TOTAL 21 - FTA-5307 5 - Local	Local	2027	JATS
JETS03			Capital - Paratransit Service	-	Transit	201 - TOTAL 161 - FTA-5307 40 - Local	Local	2027	JATS
JETS04			Capital - Rolling Stock/Support Equipment	-	Transit	165 - TOTAL 132 - FTA-5339 33 - Local	Local	2027	JATS
JETS05			Consolidated Planning Grant (MPO)	-	Transit	180 - TOTAL 144 - FTA-5305 36 - Local	Local	2027	JATS
NARTS01			Operating Assistance	-	Transit	2,038 - TOTAL 1,019 - FTA-5307 1,019 - Local	Local-ORT	2027	NARTS
NARTS02			Capital - Preventive Maintenance	-	Transit	524 - TOTAL 419 - FTA-5307 105 - Local	Local-ORT	2027	NARTS
NARTS03			Capital - Paratransit Service	-	Transit	430 - TOTAL 344 - FTA-5307 86 - Local	Local-ORT	2027	NARTS
NARTS04			Bus and Bus Facilities	-	Transit	250 - TOTAL 200 - FTA-5339 50 - Local	Local-ORT	2027	NARTS
NARTS05			Transit Operations	-	Transit	1,141 - TOTAL 1,141 - Local	Local-ORT	2027	NARTS

2025-2028 STIP

JOB	COUNTY	ROUTE	TERMINI	LENGTH	TYPE WORK	ESTIMATED COST Funding Breakdown (in thousands)	AGENCY CARRYING OUT THE PROJECT	FFY	MPO
NARTS06			Operating Assistance	-	Transit	647 - TOTAL 518 - FTA-5307 129 - Local	Local-UofA	2027	NARTS
NARTS07			Capital - Preventive Maintenance	-	Transit	299 - TOTAL 239 - FTA-5307 60 - Local	Local-UofA	2027	NARTS
NARTS08			Capital - Paratransit Service	-	Transit	177 - TOTAL 142 - FTA-5307 35 - Local	Local-UofA	2027	NARTS
NARTS09			Capital - Rolling Stock/Support Equipment	-	Transit	822 - TOTAL 658 - FTA-5307 164 - Local	Local-UofA	2027	NARTS
NARTS10			Bus and Bus Facilities	-	Transit	235 - TOTAL 188 - FTA-5339 47 - Local	Local-UofA	2027	NARTS
NARTS11			Capital - Planning	-	Transit	133 - TOTAL 106 - FTA-5307 27 - Local	Local-MPO	2027	NARTS
NARTS12			Transit Operations	-	Transit	2,091 - TOTAL 2,091 - Local	Local-UofA	2027	NARTS
NARTS15			Consolidated Planning Grant (MPO)	-	Transit	928 - TOTAL 742 - FTA-5305 186 - Local	Local-MPO	2027	NARTS
PBT001			Operating Assistance	-	Transit	934 - TOTAL 467 - FTA-5307 467 - Local	Local	2027	PBATS
PBT002			Capital - Preventive Maintenance	-	Transit	289 - TOTAL 231 - FTA-5307 58 - Local	Local	2027	PBATS
PBT003			Capital - Paratransit Service	-	Transit	175 - TOTAL 140 - FTA-5307 35 - Local	Local	2027	PBATS
PBT004			Capital - Rolling Stock/Support Equipment	-	Transit	134 - TOTAL 107 - FTA-5339 27 - Local	Local	2027	PBATS

2025-2028 STIP

JOB	COUNTY	ROUTE	TERMINI	LENGTH	TYPE WORK	ESTIMATED COST Funding Breakdown (in thousands)	AGENCY CARRYING OUT THE PROJECT	FFY	MPO
PBT005			Capital - Planning	-	Transit	28 - TOTAL 22 - FTA-5307 6 - Local	Local	2027	PBATS
PBT006			Consolidated Planning Grant (MPO)	-	Transit	149 - TOTAL 119 - FTA-5305 30 - Local	Local	2027	PBATS
PBT007			Capital - Rolling Stock-Conway Funds	-	Transit	186 - TOTAL 158 - FTA-5307 28 - Local	Local	2027	PBATS
RRMTA01			Capital - Rolling Stock	-	Transit	2,028 - TOTAL 1,724 - FTA-5307 304 - Local	Local	2027	CARTS
RRMTA02			Capital - Bus Support Equipment/Facilities	-	Transit	1,932 - TOTAL 1,546 - FTA-5307 386 - Local	Local	2027	CARTS
RRMTA03			Capital - Paratransit Serv. (10% max)	-	Transit	860 - TOTAL 688 - FTA-5307 172 - Local	Local	2027	CARTS
RRMTA04			Capital - Preventive Maintenance	-	Transit	2,915 - TOTAL 2,332 - FTA-5307 583 - Local	Local	2027	CARTS
RRMTA05			Consolidated Planning Grant (MPO)	-	Transit	1,379 - TOTAL 1,104 - FTA-5305 275 - Local	Local	2027	CARTS
RRMTA06			Signal & Communications (Bus)	-	Transit	26 - TOTAL 21 - FTA-5307 5 - Local	Local	2027	CARTS
RRMTA07			Planning	-	Transit	431 - TOTAL 345 - FTA-5307 86 - Local	Local	2027	CARTS
RRMTA08			Capital - Rail Support Equipment/Facilities	-	Transit	703 - TOTAL 563 - FTA-5337 140 - Local	Local	2027	CARTS
RRMTA09			Capital - Rolling Stock	-	Transit	662 - TOTAL 530 - FTA-5337 132 - Local	Local	2027	CARTS

2025-2028 STIP

JOB	COUNTY	ROUTE	TERMINI	LENGTH	TYPE WORK	ESTIMATED COST Funding Breakdown (in thousands)	AGENCY CARRYING OUT THE PROJECT	FFY	MPO
RRMTA10			Local Transit Operations	-	Transit	16,767 - TOTAL 16,767 - Local	Local	2027	CARTS
RRMTA11			Capital Cost of Contracting	-	Transit	105 - TOTAL 105 - Local	Local	2027	CARTS
WMT01			West Memphis Transit	-	Transit	573 - TOTAL 458 - FTA-5307 115 - Local	Local	2027	WMATS
WMT02			Consolidated Planning Grant (MPO)	-	Transit	111 - TOTAL 89 - FTA-5305 22 - Local	Local	2027	WMATS

2025-2028 STIP

JOB	COUNTY	ROUTE	TERMINI	LENGTH	TYPE WORK	ESTIMATED COST Funding Breakdown (in thousands)	AGENCY CARRYING OUT THE PROJECT	FFY	MPO
031FTA			Operating Assistance	-	Transit	456 - TOTAL 228 - FTA-5307 228 - Local	Local	2028	TUTS
032FTA			Capital - Preventive Maintenance	-	Transit	81 - TOTAL 65 - FTA-5307 16 - Local	Local	2028	TUTS
033FTA			Capital - Paratransit Service	-	Transit	51 - TOTAL 41 - FTA-5307 10 - Local	Local	2028	TUTS
034FTA			Capital - Planning	-	Transit	104 - TOTAL 83 - FTA-5307 21 - Local	Local	2028	TUTS
035FTA			Capital - Rolling Stock/Support Equipment	-	Transit	44 - TOTAL 35 - FTA-5339 9 - Local	Local	2028	TUTS
036FTA			Consolidated Planning Grant (MPO)	-	Transit	71 - TOTAL 57 - FTA-5305 14 - Local	Local	2028	TUTS
113FTA			Bus and Bus Facilities < 200,000 (Capital-Rolling Stock/Support Equipment)	-	Transit	866 - TOTAL 693 - FTA-5339 173 - Local	Local	2028	All
114FTA			Bus and Bus Facilities - Rural Areas (Capital-Rolling Stock/Support Equipment)	-	Transit	4,735 - TOTAL 3,789 - FTA-5339 946 - Local	Local	2028	All
115FTA			Safety Oversight	-	Transit	285 - TOTAL 229 - FTA-5329 56 - Local	Local	2028	All
116FTA			Statewide Planning Program - FTA Planning	-	Transit	157 - TOTAL 126 - FTA-5304 31 - Local	Local	2028	All
117FTA			Seniors and Individuals with Disabilities - State Admin	-	Transit	316 - TOTAL 316 - FTA-5310	Local	2028	All
118FTA			Seniors and Individuals with Disabilities - Rolling Stock	-	Transit	3,625 - TOTAL 2,901 - FTA-5310 724 - Local	Local	2028	All

2025-2028 STIP

JOB	COUNTY	ROUTE	TERMINI	LENGTH	TYPE WORK	ESTIMATED COST Funding Breakdown (in thousands)	AGENCY CARRYING OUT THE PROJECT	FFY	MPO
119FTA			Rural Transit - State Admin	-	Transit	1,537 - TOTAL 1,537 - FTA-5311	Local	2028	All
120FTA			Rural Transit - Project Admin	-	Transit	4,113 - TOTAL 3,291 - FTA-5311 822 - Local	Local	2028	All
121FTA			Rural Transit - Capital - Support Equipment/PM	-	Transit	311 - TOTAL 249 - FTA-5311 62 - Local	Local	2028	All
122FTA			Rural Transit - Capital - Intercity	-	Transit	779 - TOTAL 623 - FTA-5311 156 - Local	Local	2028	All
123FTA			Rural Transit - Operating - Rural	-	Transit	16,654 - TOTAL 8,327 - FTA-5311 8,327 - Local	Local	2028	All
124FTA			Rural Transit - Operating - Intercity	-	Transit	2,630 - TOTAL 1,315 - FTA-5311 1,315 - Local	Local	2028	All
125FTA			Rural Transit - RTAP	-	Transit	390 - TOTAL 390 - FTA-5311	Local	2028	All
126FTA			2016 Conway 5307 Funds – Transfer	-	Transit	1,927 - TOTAL 963 - FTA-5307 964 - Local	Local	2028	
127FTA			Capital - Rolling Stock CRRSAA	-	Transit	639 - TOTAL 472 - FTA-5310 167 - Local	Local	2028	All
Amended into 2021-2024 STIP after the Coronavirus Response and Relief Supplemental Appropriations Act (CRRSAA) Program.									
200PTF			Public Transit Trust Fund	-	Transit	5,412 - TOTAL 5,412 - State	Local	2028	All
201TLS			Translease	-	Transit	839 - TOTAL 839 - Local	Local	2028	All
202HUA			HUA	-	Transit	379 - TOTAL 379 - State	Local	2028	All
CONW01			Operating Assistance	-	Transit	1,656 - TOTAL 828 - FTA-5307 828 - Local	Local	2028	CARTS

2025-2028 STIP

JOB	COUNTY	ROUTE	TERMINI	LENGTH	TYPE WORK	ESTIMATED COST Funding Breakdown (in thousands)	AGENCY CARRYING OUT THE PROJECT	FFY	MPO
CONW02			Capital Cost of Contracting	-	Transit	1,035 - TOTAL 828 - FTA-5307 207 - Local	Local	2028	CARTS
FTS001			Operating Assistance	-	Transit	2,576 - TOTAL 1,288 - FTA-5307 1,288 - Local	Local	2028	FRONTIER
FTS002			Capital - Preventive Maintenance	-	Transit	506 - TOTAL 405 - FTA-5307 101 - Local	Local	2028	FRONTIER
FTS003			Capital - Paratransit Service	-	Transit	384 - TOTAL 307 - FTA-5307 77 - Local	Local	2028	FRONTIER
FTS004			Capital - Rolling Stock/Support Equipment	-	Transit	319 - TOTAL 255 - FTA-5339 64 - Local	Local	2028	FRONTIER
FTS005			Capital - Planning	-	Transit	54 - TOTAL 43 - FTA-5307 11 - Local	Local	2028	FRONTIER
FTS006			Consolidated Planning Grant (MPO)	-	Transit	335 - TOTAL 268 - FTA-5305 67 - Local	Local	2028	FRONTIER
HSIT01			Operating Assistance	-	Transit	1,136 - TOTAL 568 - FTA-5307 568 - Local	Local	2028	HSATS
HSIT02			Capital - Preventive Maintenance	-	Transit	130 - TOTAL 104 - FTA-5307 26 - Local	Local	2028	HSATS
HSIT03			Capital - Paratransit Service	-	Transit	103 - TOTAL 82 - FTA-5307 21 - Local	Local	2028	HSATS
HSIT04			Capital - Rolling Stock/Support Equipment	-	Transit	162 - TOTAL 138 - FTA-5339 24 - Local	Local	2028	HSATS
HSIT05			Consolidated Planning Grant (MPO)	-	Transit	151 - TOTAL 121 - FTA-5305 30 - Local	Local	2028	HSATS

2025-2028 STIP

JOB	COUNTY	ROUTE	TERMINI	LENGTH	TYPE WORK	ESTIMATED COST Funding Breakdown (in thousands)	AGENCY CARRYING OUT THE PROJECT	FFY	MPO
HSIT06			Bus Associated Transit Enhancements	-	Transit	13 - TOTAL 10 - FTA-5307 3 - Local	Local	2028	HSATS
HSIT07			Capital - Rolling Stock-Conway Funds	-	Transit	227 - TOTAL 193 - FTA-5307 34 - Local	Local	2028	HSATS
JETS01			Operating Assistance	-	Transit	942 - TOTAL 471 - FTA-5307 471 - Local	Local	2028	JATS
JETS02			Capital - Preventive Maintenance	-	Transit	27 - TOTAL 22 - FTA-5307 5 - Local	Local	2028	JATS
JETS03			Capital - Paratransit Service	-	Transit	206 - TOTAL 165 - FTA-5307 41 - Local	Local	2028	JATS
JETS04			Capital - Rolling Stock/Support Equipment	-	Transit	168 - TOTAL 134 - FTA-5339 34 - Local	Local	2028	JATS
JETS05			Consolidated Planning Grant (MPO)	-	Transit	184 - TOTAL 147 - FTA-5305 37 - Local	Local	2028	JATS
NARTS01			Operating Assistance	-	Transit	2,078 - TOTAL 1,039 - FTA-5307 1,039 - Local	Local-ORT	2028	NARTS
NARTS02			Capital - Preventive Maintenance	-	Transit	535 - TOTAL 428 - FTA-5307 107 - Local	Local-ORT	2028	NARTS
NARTS03			Capital - Paratransit Service	-	Transit	439 - TOTAL 351 - FTA-5307 88 - Local	Local-ORT	2028	NARTS
NARTS04			Bus and Bus Facilities	-	Transit	254 - TOTAL 203 - FTA-5339 51 - Local	Local-ORT	2028	NARTS
NARTS05			Transit Operations	-	Transit	1,164 - TOTAL 1,164 - Local	Local-ORT	2028	NARTS

2025-2028 STIP

JOB	COUNTY	ROUTE	TERMINI	LENGTH	TYPE WORK	ESTIMATED COST Funding Breakdown (in thousands)	AGENCY CARRYING OUT THE PROJECT	FFY	MPO
NARTS06			Operating Assistance	-	Transit	660 - TOTAL 528 - FTA-5307 132 - Local	Local-UofA	2028	NARTS
NARTS07			Capital - Preventive Maintenance	-	Transit	305 - TOTAL 244 - FTA-5307 61 - Local	Local-UofA	2028	NARTS
NARTS08			Capital - Paratransit Service	-	Transit	181 - TOTAL 145 - FTA-5307 36 - Local	Local-UofA	2028	NARTS
NARTS09			Capital - Rolling Stock/Support Equipment	-	Transit	839 - TOTAL 671 - FTA-5307 168 - Local	Local-UofA	2028	NARTS
NARTS10			Bus and Bus Facilities	-	Transit	240 - TOTAL 192 - FTA-5339 48 - Local	Local-UofA	2028	NARTS
NARTS11			Capital - Planning	-	Transit	135 - TOTAL 108 - FTA-5307 27 - Local	Local-MPO	2028	NARTS
NARTS12			Transit Operations	-	Transit	2,132 - TOTAL 2,132 - Local	Local-UofA	2028	NARTS
NARTS15			Consolidated Planning Grant (MPO)	-	Transit	947 - TOTAL 758 - FTA-5305 189 - Local	Local-MPO	2028	NARTS
PBT001			Operating Assistance	-	Transit	952 - TOTAL 476 - FTA-5307 476 - Local	Local	2028	PBATS
PBT002			Capital - Preventive Maintenance	-	Transit	295 - TOTAL 236 - FTA-5307 59 - Local	Local	2028	PBATS
PBT003			Capital - Paratransit Service	-	Transit	179 - TOTAL 143 - FTA-5307 36 - Local	Local	2028	PBATS
PBT004			Capital - Rolling Stock/Support Equipment	-	Transit	136 - TOTAL 109 - FTA-5339 27 - Local	Local	2028	PBATS

2025-2028 STIP

JOB	COUNTY	ROUTE	TERMINI	LENGTH	TYPE WORK	ESTIMATED COST Funding Breakdown (in thousands)	AGENCY CARRYING OUT THE PROJECT	FFY	MPO
PBT005			Capital - Planning	-	Transit	29 - TOTAL 23 - FTA-5307 6 - Local	Local	2028	PBATS
PBT006			Consolidated Planning Grant (MPO)	-	Transit	151 - TOTAL 121 - FTA-5305 30 - Local	Local	2028	PBATS
PBT007			Capital - Rolling Stock-Conway Funds	-	Transit	189 - TOTAL 161 - FTA-5307 28 - Local	Local	2028	PBATS
RRMTA01			Capital - Rolling Stock	-	Transit	2,068 - TOTAL 1,758 - FTA-5307 310 - Local	Local	2028	CARTS
RRMTA02			Capital - Bus Support Equipment/Facilities	-	Transit	1,971 - TOTAL 1,577 - FTA-5307 394 - Local	Local	2028	CARTS
RRMTA03			Capital - Paratransit Serv. (10% max)	-	Transit	876 - TOTAL 701 - FTA-5307 175 - Local	Local	2028	CARTS
RRMTA04			Capital - Preventive Maintenance	-	Transit	2,974 - TOTAL 2,379 - FTA-5307 595 - Local	Local	2028	CARTS
RRMTA05			Consolidated Planning Grant (MPO)	-	Transit	1,407 - TOTAL 1,126 - FTA-5305 281 - Local	Local	2028	CARTS
RRMTA06			Signal & Communications (Bus)	-	Transit	27 - TOTAL 22 - FTA-5307 5 - Local	Local	2028	CARTS
RRMTA07			Planning	-	Transit	440 - TOTAL 352 - FTA-5307 88 - Local	Local	2028	CARTS
RRMTA08			Capital - Rail Support Equipment/Facilities	-	Transit	717 - TOTAL 574 - FTA-5337 143 - Local	Local	2028	CARTS
RRMTA09			Capital - Rolling Stock	-	Transit	675 - TOTAL 540 - FTA-5337 135 - Local	Local	2028	CARTS

2025-2028 STIP

JOB	COUNTY	ROUTE	TERMINI	LENGTH	TYPE WORK	ESTIMATED COST Funding Breakdown (in thousands)	AGENCY CARRYING OUT THE PROJECT	FFY	MPO
RRMTA10			Local Transit Operations	-	Transit	17,102 - TOTAL 17,102 - Local	Local	2028	CARTS
RRMTA11			Capital Cost of Contracting	-	Transit	107 - TOTAL 107 - Local	Local	2028	CARTS
WMT01			West Memphis Transit	-	Transit	585 - TOTAL 468 - FTA-5307 117 - Local	Local	2028	WMATS
WMT02			Consolidated Planning Grant (MPO)	-	Transit	114 - TOTAL 91 - FTA-5305 23 - Local	Local	2028	WMATS



State and Local Projects

Sorted by District & Job Number

A red route number indicates the highway is not part of the Arkansas Primary Highway Network (APHN).

2025-2028 STIP

JOB	COUNTY	ROUTE	TERMINI	LENGTH	TYPE WORK	ESTIMATED COST Funding Breakdown (in thousands)	AGENCY CARRYING OUT THE PROJECT	FFY	MPO
110509	Crittenden	New	BNSF Railroad Overpass (Marion) (S)	-	Str. & Apprs.	10,000 - TOTAL 4,264 - Earmark 5,736 - Local	Local	2025	WMATS
110568	Lee	79	Big Piney, Little Piney & Cat Creeks Strs. & Apprs. (S)	-	Strs. & Apprs.	6,300 - TOTAL 5,040 - NHPP 1,260 - State	State	2026	
110614	Crittenden	64	I-55 – Hwy. 77 (Marion) (S)	0.57	Major Widening	2,200 - TOTAL 1,760 - STBGP 440 - State	State	2025	WMATS
City of Marion will be responsible for the cost of enhancements.									
110651	Crittenden	Various	I-40/I-55/Hwy. 77 Intchnng. Impvts. (West Memphis) (F)	2.74	Interchange Improvements & Pavement Preservation	53,100 - TOTAL 5,310 - NHPP 47,790 - State	State	2025	WMATS
110701	Phillips	20	Hwy. 20 Strs. & Apprs. (S)	-	Strs. & Apprs.	14,700 - TOTAL 11,760 - NHPP 2,940 - State	State	2026	
110703	Woodruff	260	Locust Slough Str. & Apprs. (S)	-	Str. & Apprs.	900 - TOTAL 720 - NHPP 180 - State	State	2026	
110705	Phillips	316	Hwy. 316 Strs. & Apprs. (S)	-	Strs. & Apprs.	1,300 - TOTAL 1,040 - NHPP 260 - State	State	2026	
110708	Phillips	49	Arkansas Midland RR Str. & Apprs. (Helena-West Helena) (S)	-	Str. & Apprs.	4,300 - TOTAL 688 - NHPP 2,752 - BFP 860 - State	State	2025	

2025-2028 STIP

JOB	COUNTY	ROUTE	TERMINI	LENGTH	TYPE WORK	ESTIMATED COST Funding Breakdown (in thousands)	AGENCY CARRYING OUT THE PROJECT	FFY	MPO
110716	Phillips	185 & 318	Hwys. 185 & 318 Strs. & Apprs. (S)	-	Strs. & Apprs.	4,100 - TOTAL 640 - NHPP 2,640 - BFP 820 - State	State	2025	
110717	St. Francis	50, 75, & 357	N.E. St. Francis Co. Strs. & Apprs. (S)	-	Strs. & Apprs.	3,200 - TOTAL 2,560 - NHPP 640 - State	State	2025	
110748	Crittenden	147	Fish Bayou Str. & Apprs. (S)	-	Str. & Apprs.	2,100 - TOTAL 336 - NHPP 1,344 - BFP 420 - State	State	2025	
110749	Desha	44	Little Cypress Bayou Str. & Apprs. (S)	-	Str. & Apprs.	1,500 - TOTAL 1,200 - NHPP 300 - State	State	2026	
110751	Lee	121	Larkin Creek Str. & Apprs. (S)	-	Str. & Apprs.	1,100 - TOTAL 176 - NHPP 704 - BFP 220 - State	State	2025	
110752	St. Francis	70	Ditch at L.M. 17.388 Str. & Apprs. (S)	-	Str. & Apprs.	1,100 - TOTAL 880 - NHPP 220 - State	State	2025	
110754	Woodruff	17	Cache River & Relief Strs. & Apprs. (S)	-	Str. & Apprs.	23,700 - TOTAL 3,528 - NHPP 15,432 - BFP 4,740 - State	State	2027	
110803	Crittenden	64	Cross Co. Line – Co. Rd. 375 (Widening) (S)	8.00	Major Widening	30,000 - TOTAL 24,000 - STBGP 6,000 - State	State	2027	
Renew Arkansas Highways Project.									

2025-2028 STIP

JOB	COUNTY	ROUTE	TERMINI	LENGTH	TYPE WORK	ESTIMATED COST Funding Breakdown (in thousands)	AGENCY CARRYING OUT THE PROJECT	FFY	MPO
110804	Cross	364	Hwy. 364 Strs. & Apprs. (S)	-	Strs. & Apprs.	9,300 - TOTAL 7,440 - NHPP 1,860 - State	State	2025	
110805	St. Francis	78	I-40 Str. & Apprs. (Hwy. 78) (Wheatley) (S)	-	Str. & Apprs.	3,100 - TOTAL 496 - NHPP 1,984 - BFP 620 - State	State	2026	
110807	Cross	49 & 64	Hwys. 49/64 Inters. Impvts. (Fair Oaks) (S)	-	Intersection Improvements	3,500 - TOTAL 2,800 - STBGP 700 - State	State	2025	
110812	Phillips	49	Hwy. 49 Mississippi River Bridge Rehab. (S)	-	System Preservation	44,200 - TOTAL 35,360 - NHPP 8,840 - State	State	2028	
Partnering Project. Total project cost to be split evenly with Mississippi Department of Transportation; cost shown is Arkansas' portion. Arkansas Department of Transportation will take lead on project.									
110836	Crittenden	I-55	I-55 Mississippi River Str. & Apprs. (West Memphis) P.E.	-	Project Development	500 - TOTAL 400 - NHPP 100 - State	State	2025	WMATS
Partnering Project with the Tennessee Department of Transportation.									
01X337	Woodruff	269	Hwy. 269 Str. & Apprs. (Woodruff Co.) (S)	-	Str. & Apprs.	3,100 - TOTAL 496 - NHPP 1,984 - BFP 620 - State	State	2028	
01X446	St. Francis	149	Fifteen Mile Creek Str. & Apprs. (S)	-	Str. & Apprs.	8,900 - TOTAL 7,120 - NHPP 1,780 - State	State	2027	

2025-2028 STIP

JOB	COUNTY	ROUTE	TERMINI	LENGTH	TYPE WORK	ESTIMATED COST Funding Breakdown (in thousands)	AGENCY CARRYING OUT THE PROJECT	FFY	MPO
01X463	Woodruff	33	Cache Bayou Str. & Apprs. (S)	-	Str. & Apprs.	2,500 - TOTAL 400 - NHPP 1,600 - BFP 500 - State	State	2028	
01X464	Cross	364	Prairie Creek Str. & Apprs. (S)	-	Str. & Apprs.	1,200 - TOTAL 192 - NHPP 768 - BFP 240 - State	State	2028	
01X465	Cross	350	Hwy. 350 Str. & Apprs. (Cross Co.) (S)	-	Str. & Apprs.	2,100 - TOTAL 336 - NHPP 1,344 - BFP 420 - State	State	2027	
01X466	Crittenden	149	Hwy. 149 Str. & Apprs. (Crittenden Co.) (S)	-	Str. & Apprs.	2,400 - TOTAL 384 - NHPP 1,536 - BFP 480 - State	State	2028	
020615	Jefferson	79	Pine Bluff – South (S)	2.36	Major Widening	12,000 - TOTAL 9,600 - NHPP 2,400 - State	State	2025	PBATS
020628	Jefferson	190	I-530 – Hwy. 79B (Franklin St. & 6th Ave.) (Pine Bluff) (S)	2.08	Minor Widening	5,600 - TOTAL 4,480 - STBGP 1,120 - State	State	2025	PBATS
Partnering project. City of Pine Bluff to assume ownership of Highway 190 through town upon completion of Jobs 020628 and 020588.									
020661	Jefferson	I-530	I-530 Access Impvts. (Jefferson Co.) (Phase 1) (S)	1.66	New Location	9,400 - TOTAL 7,520 - NHPP 1,880 - State	State	2025	PBATS
Partnering Project with Jefferson County, AEDC & GTL. County to assume ownership of highway segments. \$4M QACF from AEDC. GTL to front \$7M. County will handle ROW/Utility.									
020675	Chicot	82	Montrose – Lake Village (Sel. Secs.) (S)	1.32	Major Widening and Strs. & Apprs.	25,900 - TOTAL 20,720 - STBGP 5,180 - State	State	2026	

2025-2028 STIP

JOB	COUNTY	ROUTE	TERMINI	LENGTH	TYPE WORK	ESTIMATED COST Funding Breakdown (in thousands)	AGENCY CARRYING OUT THE PROJECT	FFY	MPO
020676	Ashley	82	E. of Hamburg – Mist (Widening) (S)	3.40	Major Widening	15,000 - TOTAL 12,000 - NHPP 3,000 - State	State	2025	
020715	Desha	278	Bayou Bartholomew Str. & Apprs. (Hwy. 278) (S)	-	Str. & Apprs.	3,800 - TOTAL 608 - NHPP 2,432 - BFP 760 - State	State	2025	
020716	Jefferson	65	I-530 – Hwy. 425 (Minor Widening) (Pine Bluff) (S)	2.51	Shoulder Widening	2,400 - TOTAL 1,920 - NHPP 480 - State	State	2025	PBATS
020717	Grant	270	Prattsville – Jefferson Co. Line (Passing Lanes) (S)	4.80	Passing Lanes	11,700 - TOTAL 9,360 - NHPP 2,340 - State	State	2025	
Two eastbound and two westbound passing lanes.									
020732	Desha & Drew	I-69	Hwy. 293 – Hwy. 65 (S)	8.56	New Location	54,400 - TOTAL 43,520 - NHPP 10,880 - State	State	2025	
Renew Arkansas Highways Project.									
020736	Chicot	65	Bayou Macon Str. & Apprs. (S)	-	Str. & Apprs.	8,200 - TOTAL 1,276 - NHPP 5,284 - BFP 1,640 - State	State	2026	
020737	Chicot	65	Bayou Macon Str. & Apprs. (Eudora) (S)	-	Str. & Apprs.	5,000 - TOTAL 500 - NHPP 3,500 - BFP 1,000 - State	State	2025	
020738	Arkansas	CR	Menard Bayou Str. & Apprs. (S)	-	Str. & Apprs.	1,700 - TOTAL 1,360 - BFP (Off System) 340 - Marine Fuel Tax	State	2025	
Partnering Project.									

2025-2028 STIP

JOB	COUNTY	ROUTE	TERMINI	LENGTH	TYPE WORK	ESTIMATED COST Funding Breakdown (in thousands)	AGENCY CARRYING OUT THE PROJECT	FFY	MPO
020768	Ashley & Chicot	82	Montrose – Hwy. 293 (Widening) (S)	4.00	Major Widening	18,500 - TOTAL 14,800 - NHPP 3,700 - State	State	2025	
020769	Chicot	82	Hwy. 293 – Lake Village (Widening) (S)	5.53	Major Widening	24,300 - TOTAL 19,440 - NHPP 4,860 - State	State	2026	
020770	Ashley	82	Hamburg – East (Widening) (S)	2.70	Major Widening	19,400 - TOTAL 15,520 - NHPP 3,880 - State	State	2027	
Renew Arkansas Highways Project.									
020771	Ashley	82	Mist – Hwy. 160 (Widening) (S)	7.30	Major Widening	43,700 - TOTAL 8,740 - NHPP 34,960 - State	State	2027	
Renew Arkansas Highways Project.									
020772	Ashley	82	Hwy. 160 – Montrose (Widening) (S)	4.80	Major Widening	33,600 - TOTAL 6,720 - NHPP 26,880 - State	State	2026	
Renew Arkansas Highways Project.									
020773	Ashley	82	Montrose Bypass Impvts. (Widening) (S)	2.37	Major Widening	19,100 - TOTAL 15,280 - NHPP 3,820 - State	State	2026	
Renew Arkansas Highways Project.									
020775	Drew	83	Hwy. 83 Strs. & Apprs. (S)	-	Strs. & Apprs.	2,000 - TOTAL 320 - NHPP 1,280 - BFP 400 - State	State	2025	

2025-2028 STIP

JOB	COUNTY	ROUTE	TERMINI	LENGTH	TYPE WORK	ESTIMATED COST Funding Breakdown (in thousands)	AGENCY CARRYING OUT THE PROJECT	FFY	MPO
020776	Lincoln	199	Deep Bayou Str. & Apprs. (S)	-	Str. & Apprs.	1,900 - TOTAL 1,520 - NHPP 380 - State	State	2026	
020777	Arkansas	1B	Prices Branch Str. & Apprs. (DeWitt) (S)	-	Str. & Apprs.	900 - TOTAL 144 - NHPP 576 - BFP 180 - State	State	2026	
020781	Chicot, Desha, & Drew	65	Hwy. 65 Cable Median Barrier Impvts. (S)	30.45	Safety Improvements	17,400 - TOTAL 15,660 - HSIP 1,740 - State	State	2026	
020782	Desha	159	Canal No. 19 Str. & Apprs. (S)	-	Str. & Apprs.	2,700 - TOTAL 2,160 - BFP (Off System) 540 - State	State	2026	
020802	Jefferson	15 & 31	Hwys. 15/31 Y-Inters. Safety Impvts. (S)	-	Intersection Improvements	200 - TOTAL 180 - HSIP 20 - State	State	2025	
020804	Jefferson & Lincoln	65, 65B, & 425	Hwys. 65 & 425 Cable Median Barrier Impvts. (S)	24.67	Safety Improvements	14,100 - TOTAL 12,690 - HSIP 1,410 - State	State	2025	PBATS
02X322	Jefferson	31	Waterloo Drainage Ditch Str. & Apprs. (S)	-	Str. & Apprs.	1,700 - TOTAL 272 - NHPP 1,088 - BFP 340 - State	State	2028	
02X323	Jefferson	190	Hwy. 190 Str. & Apprs. (Jefferson Co.) (S)	-	Str. & Apprs.	1,000 - TOTAL 160 - NHPP 640 - BFP 200 - State	State	2028	PBATS
02X324	Grant	35	Hwy. 35 Str. & Apprs. (Grant Co.) (S)	-	Str. & Apprs.	1,000 - TOTAL 160 - NHPP 640 - BFP 200 - State	State	2028	

2025-2028 STIP

JOB	COUNTY	ROUTE	TERMINI	LENGTH	TYPE WORK	ESTIMATED COST Funding Breakdown (in thousands)	AGENCY CARRYING OUT THE PROJECT	FFY	MPO
030026	Sevier	71	Cossatot River – De Queen (S)	5.70	Major Widening and Strs. & Apprs.	30,500 - TOTAL 6,100 - NHPP 24,400 - State	State	2027	
030412	Sevier	70	Hwy. 70 Strs. & Apprs. (S)	-	Strs. & Apprs.	12,100 - TOTAL 605 - NHPP 1,815 - BFP 9,680 - State	State	2026	
030456	Howard	278	Cossatot River & Baker Creek Strs. & Apprs. (S)	-	Strs. & Apprs.	15,600 - TOTAL 12,480 - NHPP 3,120 - State	State	2027	
030477	Miller	71	Hwy. 67 – Arkansas Blvd. (Texarkana) (F)	2.13	Reconstruction	9,900 - TOTAL 1,980 - STBGP 7,920 - State	State	2028	TUTS
Partnering Project. Total project cost to be split evenly with TxDOT. Cost shown is Arkansas portion.									
030527	Lafayette	53	Hwy. 53 Strs. & Apprs. (Lafayette Co.) (S)	-	Strs. & Apprs.	6,100 - TOTAL 4,880 - NHPP 1,220 - State	State	2026	
030531	Little River	71	Red River – Ogden (S)	1.46	Reconstruction	11,500 - TOTAL 9,200 - PROTECT 2,300 - State	State	2025	
Raise Road Grade									
030575	Miller	I-30	Texas State Line – I-49 (Texarkana) (S)	4.00	Major Widening	30,800 - TOTAL 24,640 - NHPP 6,160 - State	State	2027	TUTS
Renew Arkansas Highways Project.									
030592	Hempstead	32	Bodcau Creek & Relief Strs. & Apprs. (S)	-	Str. & Apprs.	8,000 - TOTAL 6,400 - NHPP 1,600 - State	State	2027	

2025-2028 STIP

JOB	COUNTY	ROUTE	TERMINI	LENGTH	TYPE WORK	ESTIMATED COST Funding Breakdown (in thousands)	AGENCY CARRYING OUT THE PROJECT	FFY	MPO
030601	Miller	71	Nix Creek Str. & Apprs. (Texarkana) (S)	-	Str. & Apprs.	3,700 - TOTAL 592 - NHPP 2,368 - BFP 740 - State	State	2026	TUTS
030602	Nevada	76	Black Creek Str. & Apprs. (S)	-	Str. & Apprs.	1,500 - TOTAL 240 - NHPP 960 - BFP 300 - State	State	2026	
030603	Pike	29	Wolf Creek Str. & Apprs. (S)	-	Str. & Apprs.	4,000 - TOTAL 640 - NHPP 2,560 - BFP 800 - State	State	2025	
030604	Sevier	27	Saline River Str. & Apprs. (S)	-	Str. & Apprs.	7,300 - TOTAL 365 - NHPP 1,095 - BFP 5,840 - State	State	2026	
030607	Sevier	71	Winters Creek Str. & Apprs. (S)	-	Str. & Apprs.	1,200 - TOTAL 192 - NHPP 768 - BFP 240 - State	State	2026	
030630	Miller	71	Arkansas Blvd. – I-30 (Texarkana) (S)	0.45	Operational Improvements	2,100 - TOTAL 1,680 - NHPP 420 - State	State	2028	TUTS
Partnering Project. Total project cost to be split evenly with TxDOT. Cost shown is Arkansas portion.									
03X316	Hempstead	332	Caruse Creek Str. & Apprs. (S)	-	Str. & Apprs.	1,500 - TOTAL 240 - NHPP 960 - BFP 300 - State	State	2027	
03X520	Pike	84	Antoine River Str. & Apprs. (S)	-	Str. & Apprs.	3,000 - TOTAL 480 - NHPP 1,920 - BFP 600 - State	State	2027	
03X521	Miller	134	Old Channel McKinney Bayou Str. & Apprs. (S)	-	Str. & Apprs.	2,000 - TOTAL 320 - NHPP 1,280 - BFP 400 - State	State	2028	

2025-2028 STIP

JOB	COUNTY	ROUTE	TERMINI	LENGTH	TYPE WORK	ESTIMATED COST Funding Breakdown (in thousands)	AGENCY CARRYING OUT THE PROJECT	FFY	MPO
040621	Franklin	23	Mulberry River Strs. & Apprs. (S)	-	Str. & Apprs.	13,500 - TOTAL 10,800 - NHPP 2,700 - State	State	2026	
040713	Sebastian	45	Hwy. 71 – Hwy. 255 (Ft. Smith) (S)	3.00	Major Widening	20,600 - TOTAL 12,640 - STBGP 3,160 - State 4,800 - Local	State	2027	FRONTIER
Partnering project. City to provide \$3,737,500 and the County to provide \$1.1M towards total project costs. County to assume ownership of a portion of Highway 45.									
040714	Crawford	I-40 & 59	I-40/Hwy. 59 Interchange Impvts. (Van Buren) (S)	-	Interchange Improvements	11,500 - TOTAL 7,360 - NHPP 1,840 - State 2,300 - Local	State	2025	FRONTIER
Partnering Project. City to contribute 20% of project costs up to \$3.0 million.									
040720	Washington	112	Poplar St. – Drake St. (Fayetteville) (S)	0.99	Major Widening	7,800 - TOTAL 6,240 - STBGP 1,560 - State	Local	2025	NARTS
Partnering project. City to assume ownership of a segment of Highway 112 upon completion of project.									
040723	Sebastian	71B	Hwy. 271 – Hwy. 64 (Towson Ave.) (Fort Smith) (S)	3.80	System Preservation & Drainage Impvts.	12,500 - TOTAL 8,400 - NHPP 2,100 - State 2,000 - Local	State	2027	FRONTIER
Partnering project. City to contribute 16% of project costs up to \$2.0M and assume ownership of a portion of Hwy. 71B.									
040746	Washington	112	Truckers Dr. – Howard Nickell Rd. (Fayetteville) (S)	1.42	Major Widening	36,700 - TOTAL 7,114 - STBGP 280 - STBGP >200K 500 - TAP 28,456 - State 350 - Local	State	2025	NARTS
Partnering Project. City to contribute \$350,000 towards project costs and take ownership of a portion of Highway 71B.									
040748	Crawford & Sebastian	I-49	Hwy. 22 – I-40 (Arkansas River) P.E.	13.64	Project Development	100 - TOTAL 80 - NHPP 20 - State	State	2025	FRONTIER

2025-2028 STIP

JOB	COUNTY	ROUTE	TERMINI	LENGTH	TYPE WORK	ESTIMATED COST Funding Breakdown (in thousands)	AGENCY CARRYING OUT THE PROJECT	FFY	MPO
040752	Washington	112	Howard Nickell Rd. – Greathouse Springs Rd. (S)	1.37	Major Widening	31,500 - TOTAL 31,500 - AC	State	2025	NARTS
Renew Arkansas Highways Project. Project to be scheduled for construction as funds become available.									
040758	Washington	112	Greathouse Springs Rd. – Don Tyson Pkwy. Extension (S)	1.31	Major Widening	13,400 - TOTAL 13,400 - AC	State	2025	NARTS
Renew Arkansas Highways Project. Project to be scheduled for construction as funds become available.									
040780	Franklin	186	Cedar Creek Strs. & Apprs. (Altus) (S)	-	Strs. & Apprs.	2,500 - TOTAL 2,000 - BFP (Off System) 500 - State	State	2026	
040785	Washington	16	Stone Bridge Rd. – East Roberts Rd. (Fayetteville) (S)	1.20	Major Widening	4,300 - TOTAL 3,440 - STBGP 860 - State	State	2025	NARTS
040787	Polk & Scott	71	Mena – "Y" City (Passing Lanes) (S)	2.49	Passing Lanes	3,300 - TOTAL 2,640 - NHPP 660 - State	State	2025	
One northbound and one southbound passing lanes.									
040788	Crawford	64	Hwy. 64 Strs. & Apprs. (Mulberry) (S)	-	Strs. & Apprs.	9,600 - TOTAL 7,680 - STBGP 1,920 - State	State	2026	
040790	Scott	270	Hwy. 270 Strs. & Apprs. (Scott Co.) (S)	-	Strs. & Apprs.	4,600 - TOTAL 3,680 - NHPP 920 - State	State	2025	
040860	Washington	112	Don Tyson Pkwy. Extension – Hwy. 412 (S)	1.70	Major Widening	28,200 - TOTAL 22,560 - STBGP 5,640 - State	State	2026	NARTS
040862	Sebastian	10	Hwy. 71 – Coker St. (Widening) (Greenwood) (S)	1.83	Major Widening	100 - TOTAL 80 - NHPP 20 - State	State	2026	FRONTIER
Renew Arkansas Highways Project. Partnering project. City to provide some right-of-way and assume ownership of portions of Highway 10 upon completion of Job 040861. City will assume ownership of Highway 10 Spur upon completion of Job A40018. City will also contribute \$5M towards construction of the improvements over two phases. Funding amount shown for project development.									

2025-2028 STIP

JOB	COUNTY	ROUTE	TERMINI	LENGTH	TYPE WORK	ESTIMATED COST Funding Breakdown (in thousands)	AGENCY CARRYING OUT THE PROJECT	FFY	MPO
040866	Washington	45	Baron Fork & Fly Creek Strs. & Apprs. (S)	0.72	Strs. & Apprs.	9,800 - TOTAL 7,840 - NHPP 1,960 - State	State	2026	NARTS
040867	Polk	71	Sixmile Creek Str. & Apprs. (S)	-	Str. & Apprs.	6,300 - TOTAL 315 - NHPP 945 - BFP 5,040 - State	State	2025	
040868	Franklin	64	Hicks Creek Str. & Apprs. (S)	-	Str. & Apprs.	1,600 - TOTAL 512 - STBGP 768 - BFP 320 - State	State	2025	
040869	Scott & Sebastian	96 & 378	Cherokee & Kings Creeks Strs. & Apprs. (S)	-	Strs. & Apprs.	2,800 - TOTAL 448 - NHPP 1,792 - BFP 560 - State	State	2025	
040871	Washington	71	Rock Creek Str. & Apprs. (West Fork) (S)	-	Str. & Apprs.	5,900 - TOTAL 1,180 - STBGP 4,720 - State	State	2025	NARTS
040872	Crawford	59	Pointer Trl. – Mt. Vista Blvd. (Van Buren) (Widening) (S)	1.20	Major Widening	3,400 - TOTAL 2,400 - NHPP 1,000 - Local	State	2026	FRONTIER
Partnering Project. City may contribute \$1.0M towards the project costs.									
040888	Sebastian	22	Waldron Rd. – 74th St. (Fort Smith) (S)	1.43	Interchange & Intersection Improvements	19,200 - TOTAL 15,360 - NHPP 3,840 - State	State	2026	FRONTIER
040889	Sebastian	I-540 & 255	I-540/Hwy. 255 Intchnng. Impvts. (Zero St.) (Fort Smith) (S)	-	Interchange Improvements	2,800 - TOTAL 2,520 - NHFP 280 - State	State	2025	FRONTIER

2025-2028 STIP

JOB	COUNTY	ROUTE	TERMINI	LENGTH	TYPE WORK	ESTIMATED COST Funding Breakdown (in thousands)	AGENCY CARRYING OUT THE PROJECT	FFY	MPO
040891	Franklin	23	North Fork White Oak Creek Str. & Apprs. (S)	-	Str. & Apprs.	4,600 - TOTAL 736 - NHPP 2,944 - BFP 920 - State	State	2025	
040892	Polk	71	McKinney Creek Str. & Apprs. (S)	-	Str. & Apprs.	1,800 - TOTAL 288 - NHPP 1,152 - BFP 360 - State	State	2026	
040893	Polk	88	Irons Fork & Loftis Creek Strs. & Apprs. (S)	-	Str. & Apprs.	6,600 - TOTAL 330 - NHPP 990 - BFP 5,280 - State	State	2025	
040894	Washington	412	Hwy. 412 Impvts. (Springdale) (S)	2.49	Interchange & Intersection Improvements	11,500 - TOTAL 4,286 - NHPP 6,142 - Earmark 1,072 - State	State	2026	NARTS
040899	Sebastian	64	Hwy. 64 Arkansas River Bridge Painting (S)	-	System Preservation	2,000 - TOTAL 1,600 - NHPP 400 - State	State	2025	FRONTIER
Partnering Project. Total project cost to be split evenly with Oklahoma Department of Transportation; cost shown is Arkansas' portion. Arkansas Department of Transportation will take lead on project.									
040902	Crawford	I-49	Gun Club Rd. – Clear Creek Rd. (F)	6.31	New Location	500 - TOTAL 400 - NHPP 100 - State	State	2026	FRONTIER
Renew Arkansas Highways Project. Funding amount shown for project development.									
040903	Crawford	I-49	Clear Creek Rd. – I-40 (Phase 2) (F)	4.40	New Location	500 - TOTAL 400 - NHPP 100 - State	State	2025	FRONTIER
Renew Arkansas Highways Project. Funding amount shown for project development.									
040904	Crawford	I-49	Clear Creek Rd. – I-40 (Phase 1) (F)	4.40	New Location	141,000 - TOTAL 112,800 - NHPP 28,200 - State	State	2028	FRONTIER

2025-2028 STIP

JOB	COUNTY	ROUTE	TERMINI	LENGTH	TYPE WORK	ESTIMATED COST Funding Breakdown (in thousands)	AGENCY CARRYING OUT THE PROJECT	FFY	MPO
040905	Scott	28	Hwy. 28 Strs. & Apprs. (Scott Co.) (S)	-	Str. & Apprs.	2,700 - TOTAL 432 - NHPP 1,728 - BFP 540 - State	State	2025	
040906	Scott	248	Hwy. 248 Str. & Apprs. (Scott Co.) (S)	-	Str. & Apprs.	800 - TOTAL 128 - NHPP 512 - BFP 160 - State	State	2025	
040907	Scott	270	Turner Creek Str. & Apprs. (S)	-	Str. & Apprs.	1,200 - TOTAL 960 - NHPP 240 - State	State	2026	
040908	Sebastian	96	Mill Creek Str. & Apprs. (S)	-	Str. & Apprs.	1,100 - TOTAL 176 - NHPP 704 - BFP 220 - State	State	2026	FRONTIER
040909	Washington	170	West Fork White River Str. & Apprs. (West Fork) (S)	-	Str. & Apprs.	7,000 - TOTAL 1,120 - NHPP 4,480 - BFP 1,400 - State	State	2026	NARTS
Partnering Project. Department will include pedestrian accommodations on the new structure and City will assume ownership a segment of Hwy. 170									
040924	Polk	8	Rock Creek Str. & Apprs. (S)	-	Str. & Apprs.	2,000 - TOTAL 320 - NHPP 1,280 - BFP 400 - State	State	2026	
04X380	Washington	170	Lee Creek Str. & Apprs. (S)	-	Str. & Apprs.	4,800 - TOTAL 480 - NHPP 3,370 - BFP 950 - State	State	2028	NARTS
04X537	Scott & Sebastian	I-49	Hwy. 378 – Greenwood (Future I-49) P.E.	12.47	New Location	9,000 - TOTAL 7,200 - NHPP 1,800 - State	State	2028	

2025-2028 STIP

JOB	COUNTY	ROUTE	TERMINI	LENGTH	TYPE WORK	ESTIMATED COST Funding Breakdown (in thousands)	AGENCY CARRYING OUT THE PROJECT	FFY	MPO
050418	Jackson	37	Cache River Relief Str. & Apprs. (S)	-	Str. & Apprs.	5,000 - TOTAL 4,000 - NHPP 1,000 - State	State	2025	
050419	Fulton	395	Pine Hill Creek Str. & Apprs. (S)	-	Str. & Apprs.	2,100 - TOTAL 336 - NHPP 1,344 - BFP 420 - State	State	2025	
050420	Independence	69	Hwy. 394 – Moorefield (S)	1.63	Major Widening	4,600 - TOTAL 996 - Rail Hwy 2,684 - STBGP 920 - State	State	2025	
050439	Independence	25	Hwy. 25 Str. & Apprs. (Independence Co.) (S)	-	Str. & Apprs.	5,600 - TOTAL 4,480 - NHPP 1,120 - State	State	2026	
050447	Izard	56	Calico Creek Str. & Apprs. (Calico Rock) (S)	-	Str. & Apprs.	3,300 - TOTAL 528 - NHPP 2,112 - BFP 660 - State	State	2026	
050451	Jackson	17	Village Creek Str. & Apprs. (S)	-	Str. & Apprs.	8,200 - TOTAL 1,952 - NHPP 4,608 - BFP 1,640 - State	State	2026	
050453	Sharp	63	Martins Creek Str. & Apprs. (S)	-	Str. & Apprs.	4,400 - TOTAL 704 - NHPP 2,816 - BFP 880 - State	State	2026	
050474	Independence	233	Sulphur Springs Creek Str. & Apprs. (Sulphur Rock) (S)	-	Str. & Apprs.	900 - TOTAL 144 - NHPP 576 - BFP 180 - State	State	2026	
050477	White	64	UPRR Str. & Apprs. (Bald Knob) (S)	-	Str. & Apprs.	7,600 - TOTAL 1,216 - NHPP 4,864 - BFP 1,520 - State	State	2026	

2025-2028 STIP

JOB	COUNTY	ROUTE	TERMINI	LENGTH	TYPE WORK	ESTIMATED COST Funding Breakdown (in thousands)	AGENCY CARRYING OUT THE PROJECT	FFY	MPO
05X053	White	36	Hwy. 305 – Hwy. 13 (Passing Lanes) (S)	5.68	Passing Lanes	4,800 - TOTAL 3,840 - STBGP 960 - State	State	2027	
One set of passing lanes, locations TBD.									
05X297	Stone	9	Brushy Creek Str. & Apprs. (S)	-	Str. & Apprs.	3,200 - TOTAL 512 - NHPP 2,048 - BFP 640 - State	State	2028	
05X300	Stone	5	Sugarloaf Creek Str. & Apprs. (S)	-	Str. & Apprs.	5,100 - TOTAL 816 - NHPP 3,264 - BFP 1,020 - State	State	2028	
05X312	Jackson	37	Pompeys Creek Str. & Apprs. (S)	-	Str. & Apprs.	900 - TOTAL 144 - NHPP 576 - BFP 180 - State	State	2027	
05X314	Jackson	42	Hwy. 42 Str. & Apprs. (Jackson Co.) (S)	-	Str. & Apprs.	1,700 - TOTAL 272 - NHPP 1,088 - BFP 340 - State	State	2028	
05X316	Izard	56	Hars Creek Str. & Apprs. (S)	-	Str. & Apprs.	2,500 - TOTAL 400 - NHPP 1,600 - BFP 500 - State	State	2027	
05X317	Independence	233	Two Mile Creek Str. & Apprs. (S)	-	Str. & Apprs.	1,600 - TOTAL 256 - NHPP 1,024 - BFP 320 - State	State	2028	
05X340	White	16	Big Creek Relief Str. & Apprs. (S)	-	Str. & Apprs.	3,500 - TOTAL 560 - NHPP 2,240 - BFP 700 - State	State	2028	
060906	Lonoke	5	Hwy. 89 – Greystone Blvd. (Cabot) (S)	2.05	Major Widening	23,100 - TOTAL 18,480 - STBGP 4,620 - State	State	2027	CARTS

2025-2028 STIP

JOB	COUNTY	ROUTE	TERMINI	LENGTH	TYPE WORK	ESTIMATED COST Funding Breakdown (in thousands)	AGENCY CARRYING OUT THE PROJECT	FFY	MPO
061344	Hot Spring	67	UPRR Str. & Apprs. (Perla) (S)	-	Str. & Apprs.	3,300 - TOTAL 528 - NHPP 2,112 - BFP 660 - State	State	2025	
061371	Lonoke	67	Hwys. 67/5 Intchng. Impvts. (Cabot) (F)	-	Interchange Improvements	52,500 - TOTAL 10,500 - NHPP 42,000 - State	State	2025	CARTS
061382	Pulaski	10	Taylor Loop Rd. – Pleasant Ridge Rd. (S)	2.31	Major Widening	22,000 - TOTAL 17,600 - NHPP 4,400 - State	State	2028	CARTS
061454	Pulaski	10	Gill St. & RR Overpass Strs. & Apprs. (Little Rock) (F)	-	Strs. & Apprs.	16,800 - TOTAL 13,325 - NHPP 144 - Earmark 3,331 - State	State	2026	CARTS
061608	Garland	192	Hwy. 192 Strs. & Apprs. (Garland Co.) (S)	-	Strs. & Apprs.	2,800 - TOTAL 448 - NHPP 1,792 - BFP 560 - State	State	2026	HSATS
061611	Hot Spring	270	I-30 Strs. & Apprs. (Hwy. 270) (Malvern) (S)	-	Interchange Improvements and Strs. & Apprs.	50,000 - TOTAL 40,000 - NHPP 10,000 - State	State	2026	
061632	Saline	5	Hwy. 183 – Pulaski Co. Line (Widening) (Bryant) (S)	3.21	Major Widening	33,000 - TOTAL 6,400 - STBGP 25,000 - RAISE 1,600 - State	State	2026	CARTS
Renew Arkansas Highways Project.									
061676	Pulaski	165	Colonel Maynard Rd. – I-440 (NLR) (S)	3.12	Major Widening	25,500 - TOTAL 5,100 - NHPP 20,400 - State	State	2027	CARTS
Renew Arkansas Highways Project.									

2025-2028 STIP

JOB	COUNTY	ROUTE	TERMINI	LENGTH	TYPE WORK	ESTIMATED COST Funding Breakdown (in thousands)	AGENCY CARRYING OUT THE PROJECT	FFY	MPO
061677	Lonoke & Pulaski	I-40	I-440 – Kerr Rd. (S)	6.79	Interchange Improvements & Major Widening	75,000 - TOTAL 15,029 - NHPP 13,825 - CMAQ Flex 46,146 - State	State	2028	CARTS
061708	Saline	I-30	I-30 Ramp & Frontage Rd. Impvts. (Benton) (S)	-	Interchange Improvements	13,200 - TOTAL 8,160 - NHPP 2,040 - State 3,000 - Local	State	2025	CARTS
Partnering Project. City to contribute \$3.5M over 5 years towards the project and has taken ownership of Highway 88, Section 7.									
061737	Garland	270	Ouachita River – Fleetwood Dr. (Widening) (S)	1.73	Major Widening	25,000 - TOTAL 11,414 - Earmark 13,586 - State	State	2027	HSATS
061738	Pulaski	107	General Samuels Rd. – Arnold Dr. (Sherwood) (S)	1.20	Major Widening	12,500 - TOTAL 10,000 - NHPP 2,500 - State	State	2025	CARTS
061739	Lonoke	381	White Oak Branch Str. & Apprs. (S)	-	Str. & Apprs.	600 - TOTAL 480 - NHPP 120 - State	State	2026	CARTS
061741	Hot Spring	283	I-30 Str. & Apprs. (Hwy. 283) (S)	-	Str. & Apprs.	6,400 - TOTAL 5,120 - NHPP 1,280 - State	State	2025	
061744	Prairie	86	Oak Creek Str. & Apprs. (S)	-	Str. & Apprs.	600 - TOTAL 480 - NHPP 120 - State	State	2025	
061745	Lonoke	13	Crooked Creek Str. & Apprs. (S)	-	Str. & Apprs.	2,000 - TOTAL 1,600 - NHPP 400 - State	State	2025	

2025-2028 STIP

JOB	COUNTY	ROUTE	TERMINI	LENGTH	TYPE WORK	ESTIMATED COST Funding Breakdown (in thousands)	AGENCY CARRYING OUT THE PROJECT	FFY	MPO
061746	Prairie	86	South Branch La Grue Bayou Str. & Apprs. (S)	-	Str. & Apprs.	600 - TOTAL 108 - NHPP 372 - BFP 120 - State	State	2026	
061747	Pulaski	176Y	Hwy. 176 – Hwy. 67 (Sherwood) (S)	0.40	Minor Widening	10,000 - TOTAL 8,000 - STBGP 2,000 - Local	State	2026	CARTS
Partnering Project. City to provide \$2.0M and assume ownership of Highway 176Y.									
061748	Garland	600	Mill Creek Str. & Apprs. (S)	-	Str. & Apprs.	600 - TOTAL 480 - BFP (Off System) 120 - State	State	2025	
061755	Garland	88	Vineyard St. – Central Ave. (Hwy. 88) (Hot Springs) (S)	0.16	Major Widening	500 - TOTAL 392 - Earmark 108 - Local	Local	2027	HSATS
Partnering Project. Department provides \$391,945 of Federal-aid earmark funds. City of Hot Springs handles all phases and remaining project cost.									
061759	Lonoke	I-40	Kerr Rd. – Hwy. 31 (S)	9.84	Major Widening	500 - TOTAL 400 - NHPP 100 - State	State	2025	CARTS
Renew Arkansas Highways Project. Funding amount shown for project development.									
061764	Pulaski	70	Hwy. 70 Str. & Apprs. (Little Rock) (S)	-	Str. & Apprs.	400 - TOTAL 320 - NHPP 80 - State	State	2026	CARTS
061765	Pulaski	365	Hwy. 365 Strs. & Apprs. (Pulaski Co.) (S)	-	Str. & Apprs.	1,600 - TOTAL 256 - NHPP 1,024 - BFP 320 - State	State	2026	CARTS
061767	Pulaski	365	I-40 – Marche Rd. (S)	0.86	Major Widening	3,900 - TOTAL 780 - STBGP 3,120 - State	State	2027	CARTS
Potential partnering project with Pulaski County. County to assume ownership of various highway segments									

2025-2028 STIP

JOB	COUNTY	ROUTE	TERMINI	LENGTH	TYPE WORK	ESTIMATED COST Funding Breakdown (in thousands)	AGENCY CARRYING OUT THE PROJECT	FFY	MPO
061768	Pulaski	100	Hwy. 100/Counts Massie Rd. Inters. Impvts. (NLR) (S)	-	Intersection Improvements	2,900 - TOTAL 1,920 - NHPP 480 - State 500 - Local	State	2025	CARTS
Potential Partnering Project. Local commitment TBD.									
061823	Pulaski	I-40	I-30/I-40 Intchn. Impvts. (NLR) (S)	-	Interchange Improvements	75,000 - TOTAL 28,274 - NHPP 18,447 - NHFP 13,279 - CMAQ Flex 15,000 - State	State	2026	CARTS
Renew Arkansas Highways Project.									
061831	Garland	270	Hwy. 270 Intchn. Impvts. (Airport Rd.) (Hot Springs) (S)	-	Interchange Improvements	30,000 - TOTAL 24,000 - NHPP 6,000 - State	State	2028	HSATS
061832	Garland	270	Hwy. 270 Intchn. Impvts. (Higdon Ferry Rd.) (Hot Springs) (S)	-	Interchange Improvements	100 - TOTAL 80 - NHPP 20 - State	State	2028	HSATS
Funding amount shown for project development.									
061856	Prairie	63 & 70	Hwys. 63/70 Y-Inters. Safety Impvts. (Prairie Co.) (S)	-	Intersection Improvements	500 - TOTAL 450 - HSIP 50 - State	State	2027	
061859	Lonoke	67	Hwys. 67/89 Intchn. Impvts. (Cabot) (S)	-	Interchange Improvements	52,500 - TOTAL 10,500 - NHPP 42,000 - State	State	2025	CARTS
061861	Pulaski	I-30	I-30 Bridge Deck Rehab. (Little Rock) (S)	-	System Preservation	62,000 - TOTAL 47,760 - NHPP 1,840 - BFP 12,400 - State	State	2027	CARTS

2025-2028 STIP

JOB	COUNTY	ROUTE	TERMINI	LENGTH	TYPE WORK	ESTIMATED COST Funding Breakdown (in thousands)	AGENCY CARRYING OUT THE PROJECT	FFY	MPO
CA0602	Pulaski	I-30 & I-40	I-530 – Hwy. 67 (Widening & Reconst.) (I-30 & I-40) (F)	7.24	Capacity Improvements & Reconstruction	65,000 - TOTAL 36,434 - NHPP 15,553 - NHFP 13,013 - CMAQ Flex	State	2025	CARTS
This entry is AC conversion.									
CA0602	Pulaski	I-30 & I-40	I-530 – Hwy. 67 (Widening & Reconst.) (I-30 & I-40) (F)	7.24	Capacity Improvements & Reconstruction	65,000 - TOTAL 65,000 - NHPP	State	2026	CARTS
This entry is AC conversion.									
CA0602	Pulaski	I-30 & I-40	I-530 – Hwy. 67 (Widening & Reconst.) (I-30 & I-40) (F)	7.24	Capacity Improvements & Reconstruction	40,000 - TOTAL 40,000 - NHPP	State	2027	CARTS
This entry is AC conversion.									
06X416	Pulaski	365	I-40 Interchange (Morgan)	-	Interchange Improvements	17,000 - TOTAL 13,600 - NHPP 3,400 - Local	State	2027	CARTS
Potential Partnering Project.									
06X539	Pulaski	New	East-West North Pulaski Connector P.E.	-	Project Development	500 - TOTAL 400 - STBGP 100 - State	State	2025	CARTS
070367	Union	82B	Hwy. 82B Improvements (El Dorado) (S)	3.89	Major Widening	24,200 - TOTAL 24,200 - State	State	2028	
Partnering project. City to assume ownership of Highway 82B upon completion of this project.									

2025-2028 STIP

JOB	COUNTY	ROUTE	TERMINI	LENGTH	TYPE WORK	ESTIMATED COST Funding Breakdown (in thousands)	AGENCY CARRYING OUT THE PROJECT	FFY	MPO
070424	Union	167B	Hwy. 82B – Hwy. 167 (El Dorado) (S)	3.83	Pedestrian & Drainage Improvements	4,000 - TOTAL 4,000 - State	State	2026	
Partnering project. City to assume ownership of Highway 167B upon completion of this project.									
070439	Clark	51	26th St. – Hwy. 67 (Pine St.) (Arkadelphia) (S)	1.38	Major Widening	4,800 - TOTAL 3,840 - STBGP 960 - State	State	2025	
Partnering project. City to assume ownership of Highway 51 upon completion of this project and the Arkadelphia Bypass (Job 070442).									
070458	Columbia	82	UPRR Grade Separation (East of Lafayette Co. Line) (S)	-	Str. & Apprs.	26,300 - TOTAL 5,260 - NHPP 21,040 - State	State	2026	
070509	Clark	67	Caddo River Str. & Apprs. (Caddo Valley) (S)	-	Str. & Apprs.	11,400 - TOTAL 1,724 - NHPP 6,896 - BFP 500 - TAP 2,155 - State 125 - Local	State	2025	
Partnering project. The County will be responsible for costs of shared use path on bridge and along the highway.									
070512	Calhoun & Cleveland	8	Moro Creek & Relief Strs. & Apprs. (S)	-	Str. & Apprs.	17,200 - TOTAL 13,760 - NHPP 3,440 - State	State	2026	
070526	Cleveland	35	Hwy. 35 Str. & Apprs. (Cleveland Co.) (S)	-	Str. & Apprs.	1,500 - TOTAL 240 - NHPP 960 - BFP 300 - State	State	2026	
070527	Dallas	273	CRI&P Railroad Bridge Removal (S)	-	Str. & Apprs.	500 - TOTAL 400 - NHPP 100 - State	State	2026	

2025-2028 STIP

JOB	COUNTY	ROUTE	TERMINI	LENGTH	TYPE WORK	ESTIMATED COST Funding Breakdown (in thousands)	AGENCY CARRYING OUT THE PROJECT	FFY	MPO
070570	Columbia	82	Hwy. 98 – Co. Rd. 27 (Widening) (S)	3.51	Major Widening	25,000 - TOTAL 5,000 - NHPP 20,000 - State	State	2027	
070572	Calhoun	274	Hwy. 274 Strs. & Apprs. (S)	-	Strs. & Apprs.	9,900 - TOTAL 1,584 - NHPP 6,336 - BFP 1,980 - State	State	2027	
070573	Clark	53	I-30 Str. & Apprs. (Hwy. 53) (S)	-	Str. & Apprs.	4,000 - TOTAL 640 - NHPP 2,560 - BFP 800 - State	State	2025	
070592	Dallas	9	Hwys. 9/128 Y-Inters. Safety Impvts. (Dallas Co.) (S)	-	Intersection Improvements	500 - TOTAL 450 - HSIP 50 - State	State	2027	
07X273	Clark	67	Deceiper Creek Str. & Apprs. (S)	-	Str. & Apprs.	2,700 - TOTAL 432 - NHPP 1,728 - BFP 540 - State	State	2028	
07X275	Ouachita	79B	Ouachita River Str. & Apprs. (S)	-	Str. & Apprs.	26,100 - TOTAL 4,176 - NHPP 16,704 - BFP 5,220 - State	State	2027	
07X281	Cleveland	35	Harrison Creek Str. & Apprs. (S)	-	Str. & Apprs.	2,000 - TOTAL 320 - NHPP 1,280 - BFP 400 - State	State	2028	
080364	Faulkner	65B	Hwy. 64 – Bruce St. (Conway) (S)	0.75	Major Widening	4,000 - TOTAL 2,560 - NHPP 640 - State 800 - Local	State	2025	CARTS

Partnering project. City to contribute \$7.0M toward project costs for Jobs 080619 & 080364.

2025-2028 STIP

JOB	COUNTY	ROUTE	TERMINI	LENGTH	TYPE WORK	ESTIMATED COST Funding Breakdown (in thousands)	AGENCY CARRYING OUT THE PROJECT	FFY	MPO
080493	Faulkner	286	Thomas G. Wilson Dr. – East German Ln. (Conway) (S)	0.44	Major Widening	8,000 - TOTAL 6,400 - STBGP 1,600 - Local	State	2025	CARTS
Partnering Project. City may contribute 20% towards the construction costs.									
080606	Pope	7	Hwy. 7 Inters. & Drainage Impvts. (Russellville) (S)	-	Intersection & Drainage Improvements	3,500 - TOTAL 2,800 - NHPP 700 - State	State	2025	
Partnering project. City of Russellville to design, fund utility relocation, ROW and assume ownership of a portion of Highway 326. Arkansas Tech University to provide ROW within the University.									
080607	Perry	314	Creek at L.M. 0.676 Str. & Apprs. (S)	-	Str. & Apprs.	1,100 - TOTAL 880 - NHPP 220 - State	State	2026	
080608	Pope	333	Lake Dardanelle Str. & Apprs. (London) (S)	-	Str. & Apprs.	600 - TOTAL 480 - NHPP 120 - State	State	2026	
080615	Yell	154	Petit Jean River Str. & Apprs. (S)	-	Str. & Apprs.	12,300 - TOTAL 2,460 - NHPP 9,840 - State	State	2026	
080618	Yell	154	Bayou Choate George Str. & Apprs. (S)	-	Str. & Apprs.	1,100 - TOTAL 880 - NHPP 220 - State	State	2026	
080619	Faulkner	65B	Hwy. 60 – I-40 Inters. Impvts. (Conway) (F)	-	Intersection Improvements	15,000 - TOTAL 7,040 - NHPP 1,760 - State 6,200 - Local	State	2026	CARTS
Partnering project. City to contribute \$7.0M toward project costs for Jobs 080619 & 080364.									

2025-2028 STIP

JOB	COUNTY	ROUTE	TERMINI	LENGTH	TYPE WORK	ESTIMATED COST Funding Breakdown (in thousands)	AGENCY CARRYING OUT THE PROJECT	FFY	MPO
080621	Pope	27	McCoy & Little Creeks Strs. & Apprs. (S)	-	Strs. & Apprs.	2,600 - TOTAL 2,080 - NHPP 520 - State	State	2026	
080633	Faulkner	65B	Hwy. 65B/Robins St. Signal (Conway) (S)	-	Intersection Improvements	2,500 - TOTAL 350 - STBGP 50 - State/Local 2,100 - Local	State	2025	CARTS
080645	Conway	124	Hwy. 124 Strs. & Apprs. (Conway Co.) (S)	-	Str. & Apprs.	1,100 - TOTAL 176 - NHPP 704 - BFP 220 - State	State	2025	
080658	Faulkner	310	Hwy. 310 Str. & Apprs. (Enola) (S)	-	Str. & Apprs.	800 - TOTAL 128 - NHPP 512 - BFP 160 - State	State	2026	CARTS
080667	Faulkner	25 & 285	Hwys. 25/285 Inters. Impvts. (Wooster) (S)	-	Intersection Improvements	3,750 - TOTAL 3,000 - STBGP 750 - Local	Local	2027	CARTS
Potential Partnering Project. City, County, & Metroplan will handle design and provide up to \$750,000 of ROW and construction cost.									
080674	Van Buren	65	Dennard – Hwy. 110 (Widening) (S)	4.37	Major Widening	35,000 - TOTAL 7,000 - NHPP 28,000 - State	State	2028	
080675	Yell	7	Hwys. 7/22/27 Inters. Impvts. (Dardanelle) (S)	0.57	Intersection Improvements & Pavement Preservation	8,200 - TOTAL 6,560 - NHPP 1,640 - State	State	2026	

2025-2028 STIP

JOB	COUNTY	ROUTE	TERMINI	LENGTH	TYPE WORK	ESTIMATED COST Funding Breakdown (in thousands)	AGENCY CARRYING OUT THE PROJECT	FFY	MPO
080676	Perry	60	Arkansas River – West (Drainage Impvts.) (S)	0.75	Drainage Improvements	25,700 - TOTAL 6,414 - Earmark 15,429 - PROTECT 3,857 - State	State	2026	
080677	Van Buren	95	Bradley Branch Str. & Apprs. (S)	-	Str. & Apprs.	1,100 - TOTAL 176 - NHPP 704 - BFP 220 - State	State	2025	
080678	Yell	28	Browns & Porter Creeks Strs. & Apprs. (S)	-	Strs. & Apprs.	8,600 - TOTAL 5,024 - NHPP 1,856 - BFP 1,720 - State	State	2027	
080684	Yell	154	Chickalah Creek Str. & Apprs. (S)	-	Str. & Apprs.	5,400 - TOTAL 270 - NHPP 810 - BFP 4,320 - State	State	2025	
080685	Faulkner	65	Hwy. 65 Inters. Impvts. (Greenbrier) (S)	-	Intersection Improvements	6,000 - TOTAL 4,800 - NHPP 1,200 - Local	State	2026	CARTS
Partnering Project. City may contribute \$1.2M towards the project costs.									
080686	Pope	331	16th St. – Hwy. 64 (Russellville) (S)	1.00	Inters. Impvts., Major Widening & RR Overpass	10,000 - TOTAL 7,000 - STBGP 3,000 - Local	State	2027	
Partnering project. City of Russellville to contribute 30% of project costs up to \$3M.									
080715	Logan	22	Caulksville – Paris Strs. & Apprs. (S)	-	Strs. & Apprs.	10,800 - TOTAL 8,640 - NHPP 2,160 - State	State	2025	
08X332	Montgomery	270	Scott Co. Line – Mt. Ida (Passing Lanes) (S)	19.26	Passing Lanes	10,000 - TOTAL 8,000 - NHPP 2,000 - State	State	2027	

2025-2028 STIP

JOB	COUNTY	ROUTE	TERMINI	LENGTH	TYPE WORK	ESTIMATED COST Funding Breakdown (in thousands)	AGENCY CARRYING OUT THE PROJECT	FFY	MPO
08X344	Conway	92	Hogans Creek Str. & Apprs. (S)	-	Str. & Apprs.	3,100 - TOTAL 496 - NHPP 1,984 - BFP 620 - State	State	2027	
08X377	Logan	23	Petit Jean River Relief Str. & Apprs. (S)	-	Str. & Apprs.	14,100 - TOTAL 705 - NHPP 10,575 - BFP 2,820 - State	State	2028	
08X378	Logan	309	Six Mile Canal Str. & Apprs. (S)	-	Str. & Apprs.	7,000 - TOTAL 350 - NHPP 5,250 - BFP 1,400 - State	State	2028	
090238	Benton	102	Hwy. 279 South – Hwy. 102B (Centerton) (S)	1.11	Major Widening	13,400 - TOTAL 10,120 - STBGP 600 - STBGP >200K 1,930 - State 750 - Local	State	2027	NARTS
090250	Benton	412	Washington St. – East (Hwy. 412) (Siloam Springs) (F)	3.20	Major Widening	100 - TOTAL 80 - NHPP 20 - State	State	2025	NARTS
Funding amount shown for project development.									
090338	Benton	71B	Dixieland Rd. – 8th St. (Rogers) (S)	1.20	Major Widening	28,500 - TOTAL 65 - Earmark 14,149 - STBGP 3,700 - STBGP >200K 5,386 - State 5,200 - Local	State	2028	NARTS
Partnering project. City to provide 50% of project costs up to \$5.2M plus any additional cost for widening sidewalk an extra 1' and any betterments.									
090433	Benton	264	Hwy. 264/Bellview St./Spring Creek Rd. Inters. Impvts. (Lowell) (S)	-	Intersection Improvements	2,900 - TOTAL 860 - STBGP 1,460 - STBGP >200K 580 - Local	State	2025	NARTS
Partnering project. The Department has committed \$848K in federal funding for ROW, UTIL and Construction. The City will provide the balance of funds to complete the project and handle design. The Department will handle all other phases of the project.									

2025-2028 STIP

JOB	COUNTY	ROUTE	TERMINI	LENGTH	TYPE WORK	ESTIMATED COST Funding Breakdown (in thousands)	AGENCY CARRYING OUT THE PROJECT	FFY	MPO
090490	Boone	65	Hwy. 65 Inters. Impvts. & Signal Coordination (Harrison) (S)	-	Intersection Improvements	1,100 - TOTAL 880 - NHPP 220 - State	State	2025	
Partnering project. Includes signal coordination along Highway 65.									
090506	Benton	59	Illinois River Str. & Apprs. (Hwy. 59) (S)	-	Str. & Apprs.	10,000 - TOTAL 8,000 - NHPP 2,000 - State	State	2025	NARTS
090513	Benton	112	Springdale Bypass – W. Wallis Rd. (S)	3.87	Major Widening	58,400 - TOTAL 58,400 - AC	State	2026	NARTS
Renew Arkansas Highways Project. Project to be scheduled for construction as funds become available.									
090514	Benton	112	W. Wallis Rd. – Pleasant Grove Rd. (S)	0.90	Major Widening	26,200 - TOTAL 26,200 - AC	State	2025	NARTS
Renew Arkansas Highways Project. Project to be scheduled for construction as funds become available.									
090554	Madison	74	Holman Creek Str. & Apprs. (S)	-	Str. & Apprs.	2,700 - TOTAL 2,160 - NHPP 540 - State	State	2025	
090558	Benton	59	Sulphur Springs – Decatur (Passing Lane) (S)	1.21	Passing Lanes	2,900 - TOTAL 2,320 - STBGP 580 - State	State	2025	NARTS
One southbound passing lane.									
090559	Carroll	21	Hwy. 412 – Berryville (Passing Lanes) (S)	2.41	Passing Lanes	5,800 - TOTAL 4,640 - STBGP 1,160 - State	State	2025	
One northbound and one southbound passing lanes.									

2025-2028 STIP

JOB	COUNTY	ROUTE	TERMINI	LENGTH	TYPE WORK	ESTIMATED COST Funding Breakdown (in thousands)	AGENCY CARRYING OUT THE PROJECT	FFY	MPO
090578	Boone	65	Industrial Park Rd. – Hwy. 7 (Harrison) (S)	1.84	Intersection Improvements & Major Widening	18,100 - TOTAL 14,480 - STBGP 1,120 - State 2,500 - Local	State	2025	
Partnering Project. City to contribute \$2.5M towards improvements to Highway 65.									
090581	Boone	62	Bellefonte – Marion Co. Line (Passing Lanes) (S)	2.40	Passing Lanes	11,500 - TOTAL 9,200 - NHPP 2,300 - State	State	2025	
One eastbound and one westbound passing lanes.									
090593	Carroll	62	Hwy. 62 Inters. Impvts. (Berryville) (S)	-	Intersection Improvements	600 - TOTAL 350 - STBGP 44 - State 206 - Local	State	2025	
090621	Benton	612	I-49 – Hwy. 265 (Springdale Bypass) (S)	3.16	New Location	209,000 - TOTAL 120,000 - NHPP 59,000 - AC 30,000 - State	State	2028	NARTS
Renew Arkansas Highways Project.									
090636	Benton	112	Pleasant Grove Rd. – Hwy. 12 (S)	3.43	Major Widening	37,600 - TOTAL 29,580 - STBGP 500 - TAP 7,395 - State 125 - Local	State	2026	NARTS
090638	Benton	59	Decatur – Gentry (Passing Lane) (S)	1.20	Passing Lane	3,000 - TOTAL 2,400 - STBGP 600 - State	State	2025	NARTS
One northbound passing lane.									
090639	Carroll & Madison	412	Huntsville – Alpena (Passing Lanes) (S)	16.45	Passing Lanes	26,900 - TOTAL 5,380 - NHPP 21,520 - State	State	2028	

2025-2028 STIP

JOB	COUNTY	ROUTE	TERMINI	LENGTH	TYPE WORK	ESTIMATED COST Funding Breakdown (in thousands)	AGENCY CARRYING OUT THE PROJECT	FFY	MPO
090640	Boone & Marion	62	Boone Co. Line – Yellville (Passing Lanes) (S)	6.06	Passing Lanes	20,000 - TOTAL 9,200 - NHPP 8,500 - Earmark 2,300 - State	State	2027	
090641	Benton	12	Little Flint Creek Str. & Apprs. (S)	-	Str. & Apprs.	2,000 - TOTAL 320 - NHPP 1,280 - BFP 400 - State	State	2026	NARTS
090642	Marion	235	Hwy. 235 Str. & Apprs. (S)	-	Str. & Apprs.	500 - TOTAL 400 - NHPP 100 - State	State	2025	
090643	Carroll	103	Hwy. 103 Str. & Apprs. (S)	-	Str. & Apprs.	1,400 - TOTAL 416 - NHPP 704 - BFP 280 - State	State	2025	
090644	Madison	16	White River Str. & Apprs. (S)	-	Str. & Apprs.	2,500 - TOTAL 336 - NHPP 1,664 - BFP 500 - State	State	2026	
090646	Benton	102	Hwy. 102 Impvts. (Bentonville) (S)	0.98	Intersection Improvements	19,400 - TOTAL 15,520 - STBGP 3,880 - State	State	2026	NARTS
090647	Baxter	5	Hicks Creek Str. & Apprs. (Mountain Home) (S)	-	Str. & Apprs.	1,700 - TOTAL 336 - NHPP 1,024 - BFP 340 - State	State	2025	
Partnering Project. City to assume ownership of Highway 5, Section 18S and a portion of Section 18 upon completion of the project.									
090648	Benton	72	Hwy. 72 Impvts. (Bentonville & Pea Ridge) P.E.	7.16	Project Development	7,000 - TOTAL 5,600 - STBGP 1,400 - State	State	2027	NARTS

2025-2028 STIP

JOB	COUNTY	ROUTE	TERMINI	LENGTH	TYPE WORK	ESTIMATED COST Funding Breakdown (in thousands)	AGENCY CARRYING OUT THE PROJECT	FFY	MPO
090650	Carroll	23 & 62	Hwys. 23/62 Inters. Impvts. (Eureka Springs) (S)	-	Intersection Improvements	2,100 - TOTAL 1,680 - STBGP 170 - State 250 - Local	State	2025	
Partnering Project. City of Eureka Springs to contribute \$250K towards project costs.									
090651	Benton	12 & 59	Hwys. 12/59 Signal & Inters. Impvts. (Gentry) (S)	-	Intersection Improvements	1,000 - TOTAL 550 - STBGP 250 - STBGP >200K 200 - State	State	2025	NARTS
Partnering Project. City to contribute \$250K from STBGP >200K funds.									
090664	Benton	43	Flint Creek Str. & Apprs. (S)	-	Str. & Apprs.	6,100 - TOTAL 4,880 - NHPP 1,220 - State	State	2026	NARTS
090665	Benton	59	Hwy. 59 Str. & Apprs. (Siloam Springs) (S)	-	Str. & Apprs.	3,500 - TOTAL 560 - NHPP 2,240 - BFP 700 - State	State	2027	NARTS
090666	Benton	62	Hwy. 62 Str. & Apprs. (Gateway) (S)	-	Str. & Apprs.	500 - TOTAL 400 - NHPP 100 - State	State	2025	NARTS
090667	Benton	72	Hwy. 72 Str. & Apprs. (Pea Ridge) (S)	-	Str. & Apprs.	400 - TOTAL 64 - NHPP 256 - BFP 80 - State	State	2025	NARTS
090668	Madison	21	Maxwell Creek Str. & Apprs. (S)	-	Str. & Apprs.	1,200 - TOTAL 192 - NHPP 768 - BFP 240 - State	State	2026	
090669	Newton	65	Western Grove – Hwy. 123 (S)	-	Major Widening	10,000 - TOTAL 8,000 - NHPP 2,000 - State	State	2026	

2025-2028 STIP

JOB	COUNTY	ROUTE	TERMINI	LENGTH	TYPE WORK	ESTIMATED COST Funding Breakdown (in thousands)	AGENCY CARRYING OUT THE PROJECT	FFY	MPO
090672	Searcy	66	Hwy. 66 Realignment (Leslie) (S)	0.21	Realignment	3,800 - TOTAL 3,040 - STBGP 760 - State	State	2025	
Partnering Project. City of Leslie to assume the bypassed portion of Hwy. 66.									
090676	Benton	I-49	I-49/NE J St. Intchn. (Bentonville) (S)	-	Interchange & New Location	25,000 - TOTAL 10,000 - NHFP 2,500 - State 12,500 - Local	State	2027	NARTS
Partnering Project. ARDOT to provide 50% of project costs up to \$12.5M, handle ROW acquisition, coord util relocation, award & insp. City will handle des, ENV, ROW plans & remaining project cost.									
090702	Benton	72	Hwy. 72/Plentywood Rd. Inters. Impvts. (S)	-	Intersection Improvements	200 - TOTAL 160 - STBGP 40 - State	State	2026	NARTS
090708	Benton	59 & 72	Hwys. 59 & 72 Inters. Impvts. (Gravette) (S)	-	Intersection Improvements	2,500 - TOTAL 1,000 - STBGP 1,000 - STBGP >200K 125 - State 375 - Local	State	2026	NARTS
09X493	Benton	43	Town Creek Str. & Apprs. (S)	-	Str. & Apprs.	2,900 - TOTAL 464 - NHPP 1,856 - BFP 580 - State	State	2027	NARTS
100512	Various	67	Walnut Ridge – Missouri State Line (Future I-57) P.E.	-	Project Development	14,000 - TOTAL 11,200 - NHPP 2,800 - State	State	2025	
100615	Poinsett	69	I-555 – Hwy. 463 (Trumann) (S)	1.68	Major Widening	6,000 - TOTAL 4,800 - STBGP 1,200 - State	State	2025	
Three-lane curb and gutter.									

2025-2028 STIP

JOB	COUNTY	ROUTE	TERMINI	LENGTH	TYPE WORK	ESTIMATED COST Funding Breakdown (in thousands)	AGENCY CARRYING OUT THE PROJECT	FFY	MPO
100879	Craighead	49	Hwy. 49/Parker Rd. Inters. Impvts. (Jonesboro) (S)	-	Intersection Improvements	3,200 - TOTAL 2,560 - NHPP 640 - State	State	2025	JATS
Partnering project. City's consultant will design project and those costs will count towards the overall partnering commitment.									
100881	Craighead	1B	Parker Rd. – South (Hwy. 1B) (Jonesboro) (S)	0.33	Major Widening	2,900 - TOTAL 2,320 - STBGP 180 - State 400 - Local	State	2025	JATS
Partnering project. City to contribute match of federal funds, up to \$400K. City's consultant will design project and those costs will count towards the overall partnering commitment.									
100979	Craighead	1	Caraway Rd. – I-555 (Jonesboro) (S)	2.70	Major Widening	16,800 - TOTAL 3,360 - NHPP 13,440 - State	State	2026	JATS
100981	Lawrence	63	Hwy. 117 – Hwy. 25 (Black Rock) (S)	2.11	Major Widening	11,500 - TOTAL 9,200 - NHPP 2,300 - State	State	2025	
100995	Craighead	91	Cache River Str. & Apprs. (S. of Egypt) (S)	-	Str. & Apprs.	6,900 - TOTAL 5,520 - NHPP 1,380 - State	State	2025	
101003	Randolph	90	Eassis Creek Str. & Apprs. (S)	-	Str. & Apprs.	3,500 - TOTAL 560 - NHPP 2,240 - BFP 700 - State	State	2025	
101017	Poinsett	118	Tyronza River & Ditch No. 6 Strs. & Apprs. (S)	-	Str. & Apprs.	13,800 - TOTAL 3,407 - NHPP 7,633 - BFP 2,760 - State	State	2025	
101065	Greene	49	Marmaduke – South (Sel. Secs.) (S)	6.20	Major Widening	40,600 - TOTAL 8,120 - STBGP 32,480 - State	State	2026	
Renew Arkansas Highways Project.									

2025-2028 STIP

JOB	COUNTY	ROUTE	TERMINI	LENGTH	TYPE WORK	ESTIMATED COST Funding Breakdown (in thousands)	AGENCY CARRYING OUT THE PROJECT	FFY	MPO
101066	Craighead	91	West of Co. Rd. 132 – Jonesboro (S)	2.10	Major Widening	10,000 - TOTAL 6,400 - STBGP 1,600 - State 2,000 - Local	State	2027	JATS
Partnering Project. The County assumes ownership for a segment of Highway 230, Sec. 10 and all structures along route.									
101073	Craighead	New	Hwy. 351 Connector (Aggie Rd.) (Jonesboro) (S)	1.02	New Location	8,100 - TOTAL 6,480 - STBGP 620 - State 1,000 - Local	State	2026	JATS
Renew Arkansas Highways Project. Partnering Project. City to contribute \$1M and assume ownership of Hwy. 351 from intersection with connector to Hwy. 49, ASU to donate ROW for project.									
101090	Clay	62	St. Francis River Str. & Apprs. (St. Francis) (S)	-	Str. & Apprs.	4,500 - TOTAL 720 - NHPP 2,880 - BFP 900 - State	State	2026	
Total project cost to be split evenly with Missouri Department of Transportation; cost shown is Arkansas' portion. Missouri Department of Transportation will take lead on project.									
101091	Craighead	18	Hwy. 18 Str. & Apprs. (Craighead Co.) (S)	-	Str. & Apprs.	1,200 - TOTAL 192 - NHPP 768 - BFP 240 - State	State	2025	
101099	Craighead	886	Hwy. 886 Str. & Apprs. (Jonesboro) (S)	-	Str. & Apprs.	600 - TOTAL 600 - BFP (Off System)	State	2025	JATS
101100	Greene	34	Hwy. 34 Str. & Apprs. (Greene Co.) (S)	-	Str. & Apprs.	1,700 - TOTAL 272 - NHPP 1,088 - BFP 340 - State	State	2025	
101107	Greene	141	Poplar Creek Str. & Apprs. (S)	-	Str. & Apprs.	2,800 - TOTAL 448 - NHPP 1,792 - BFP 560 - State	State	2025	
101119	Lawrence	62	Spring River Str. & Apprs. (Imboden) (S)	-	Str. & Apprs.	20,300 - TOTAL 8,396 - NHPP 7,844 - BFP 4,060 - State	State	2027	

2025-2028 STIP

JOB	COUNTY	ROUTE	TERMINI	LENGTH	TYPE WORK	ESTIMATED COST Funding Breakdown (in thousands)	AGENCY CARRYING OUT THE PROJECT	FFY	MPO
101122	Poinsett	14	Hwy. 14 Str. & Apprs. (S)	-	Str. & Apprs.	4,900 - TOTAL 490 - NHPP 3,430 - BFP 980 - State	State	2026	
101127	Greene	168	Hwy. 168 Strs. & Apprs. (S)	-	Strs. & Apprs.	4,000 - TOTAL 640 - NHPP 2,560 - BFP 800 - State	State	2026	
101128	Poinsett	75	Hwy. 75 Str. & Apprs. (S)	-	Str. & Apprs.	2,400 - TOTAL 1,920 - NHPP 480 - State	State	2025	
101129	Mississippi	61	Frenchmans Bayou Str. & Apprs. (S)	-	Str. & Apprs.	2,000 - TOTAL 320 - NHPP 1,280 - BFP 400 - State	State	2025	
101131	Randolph	67	Current River Str. & Apprs. (S)	-	Str. & Apprs.	11,200 - TOTAL 2,240 - NHPP 8,960 - State	State	2026	
101132	Poinsett	69	Hwy. 69 Str. & Apprs. (Poinsett Co.) (S)	-	Str. & Apprs.	900 - TOTAL 144 - NHPP 576 - BFP 180 - State	State	2025	
101133	Greene	135	Hwy. 49B – Fairview Rd. (Paragould) (S)	1.21	Major Widening	9,500 - TOTAL 7,600 - NHPP 1,900 - State	State	2027	
101134	Mississippi	325	Hwy. 325 Impvts. (Osceola) (S)	1.49	Inters. Impvts. Minor Widening & Pvmt. Presrv.	1,000 - TOTAL 800 - STBGP 200 - State	State	2025	

2025-2028 STIP

JOB	COUNTY	ROUTE	TERMINI	LENGTH	TYPE WORK	ESTIMATED COST Funding Breakdown (in thousands)	AGENCY CARRYING OUT THE PROJECT	FFY	MPO
101135	Craighead	351	Pleasant View Dr. – Peachtree Ave. (Jonesboro) (S)	0.36	Major Widening	3,700 - TOTAL 2,960 - STBGP 740 - State	State	2025	JATS
101136	Craighead	49	Hwy. 49 & School St. Inters. Impvts. (Brookland) (S)	-	Intersection Improvements	1,250 - TOTAL 1,000 - STBGP 125 - State 125 - Local	State	2026	JATS
101138	Poinsett	140	Left Hand Chute of Little River Str. & Apprs. (S)	-	Str. & Apprs.	6,800 - TOTAL 5,440 - NHPP 1,360 - State	State	2025	
101140	Randolph	New	Pocahontas Bypass (S)	2.32	New Location	14,500 - TOTAL 11,600 - STBGP 900 - State 2,000 - Local	State	2027	
Partnering Project. City of Pocahontas to contribute \$2.0M and assume responsibility for portions of Hwys. 90, 115, and 304.									
101141	Mississippi	61 & 140	Hwys. 61/140 Inters. Impvts. (Osceola) (S)	-	Intersection Improvements	900 - TOTAL 720 - STBGP 55 - State 125 - Local	State	2026	
Partnering Project. City to provide \$125K towards project costs.									
101173	Clay	67	Corning – Missouri State Line (Future I-57) (S)	4.89	New Location	64,000 - TOTAL 51,200 - NHPP 12,800 - State	State	2027	
101174	Craighead	226	Hwy. 226 Cable Median Barrier Impvts. (S)	11.60	Safety Improvements	6,600 - TOTAL 5,940 - HSIP 660 - State	State	2025	JATS
101177	Craighead & Poinsett	135	Hwy. 135 Strs. & Apprs. (S)	-	Strs. & Apprs.	16,800 - TOTAL 13,440 - NHPP 3,360 - State	State	2026	
101188	Lawrence	63	Imboden – Co. Rd. 208 (Passing Lanes) (S)	2.15	Passing Lanes	13,000 - TOTAL 10,400 - STBGP 2,600 - State	State	2025	

2025-2028 STIP

JOB	COUNTY	ROUTE	TERMINI	LENGTH	TYPE WORK	ESTIMATED COST Funding Breakdown (in thousands)	AGENCY CARRYING OUT THE PROJECT	FFY	MPO
101189	Craighead	18 & 139	Hwys. 18/139 Inters. Impvts. (Monette) (S)	-	Intersection Improvements	1,300 - TOTAL 1,000 - STBGP 125 - State 175 - Local	State	2028	
101190	Craighead	49	Hwy. 49/County Rd. 762 Inters. Impvts. (Brookland) (S)	-	Intersection Improvements	1,900 - TOTAL 1,000 - STBGP 125 - State 775 - Local	State	2028	JATS
A00008	Greene	141	Lick Creek Str. & Apprs. (S)	-	Str. & Apprs.	1,200 - TOTAL 1,200 - Act 416	State	2026	
10X543	Clay	141	Johnson Creek Str. & Apprs. (S)	-	Str. & Apprs.	2,300 - TOTAL 368 - NHPP 1,472 - BFP 460 - State	State	2028	
10X561	Craighead	158	Honeysuckle Ditch Str. & Apprs. (S)	-	Str. & Apprs.	1,300 - TOTAL 208 - NHPP 832 - BFP 260 - State	State	2027	
10X568	Mississippi	14	Ditch No. 40 Str. & Apprs. (S)	-	Str. & Apprs.	5,700 - TOTAL 285 - NHPP 4,275 - BFP 1,140 - State	State	2028	
10X584	Mississippi	239	Pemiscot Bayou Str. & Apprs. (S)	-	Str. & Apprs.	4,300 - TOTAL 688 - NHPP 2,752 - BFP 860 - State	State	2028	
10X609	Greene	135	Fairview Rd. – Sunset Dr. (S)	2.87	Major Widening	17,200 - TOTAL 13,760 - NHPP 3,440 - State	State	2027	
10X613	Craighead	1	Poinsett Co. Line – Jonesboro (S)	4.52	Major Widening	27,100 - TOTAL 21,680 - NHPP 5,420 - State	State	2027	JATS

2025-2028 STIP

JOB	COUNTY	ROUTE	TERMINI	LENGTH	TYPE WORK	ESTIMATED COST Funding Breakdown (in thousands)	AGENCY CARRYING OUT THE PROJECT	FFY	MPO
10X729	Craighead	I-555	I-555 Operational Impvts. (Jonesboro)	13.65	Operational Improvements	29,700 - TOTAL 7,514 - NHPP 19,216 - NHFP 2,970 - State	State	2028	JATS
Potential Partnering Project.									
10X739	Mississippi	158	Hwy. 158 Overpass (I-55) Str. & Apprs. (S)	-	Str. & Apprs.	6,700 - TOTAL 335 - NHPP 5,025 - BFP 1,340 - State	State	2028	
10X746	Mississippi	120	Sleepy Bayou Str. & Apprs. (S)	-	Str. & Apprs.	3,800 - TOTAL 608 - NHPP 2,432 - BFP 760 - State	State	2028	
012305	Benton & Washington	112	Hwy. 412 – Springdale Bypass (S)	4.00	Major Widening	76,700 - TOTAL 15,340 - STBGP 61,360 - State	State	2027	NARTS
This project includes intersection improvements at Hwy. 112/Hwy. 412.									
012327	Clark & Pike	26	Antoine River Str. & Apprs. (S)	-	Str. & Apprs.	4,200 - TOTAL 720 - NHPP 2,640 - BFP 840 - State	State	2026	
012366	Benton & Washington	612	Hwy. 265 – Hwy. 412 (Springdale Bypass) (S)	6.62	New Location	500 - TOTAL 400 - NHPP 100 - State	State	2025	NARTS
Renew Arkansas Highways Project. Funding amount shown for project development.									
012390	Baxter & Fulton	62	Mountain Home – Salem (Passing Lanes) (S)	4.35	Passing Lanes	40,000 - TOTAL 30,000 - NHPP 2,500 - Earmark 7,500 - State	State	2027	

2025-2028 STIP

JOB	COUNTY	ROUTE	TERMINI	LENGTH	TYPE WORK	ESTIMATED COST Funding Breakdown (in thousands)	AGENCY CARRYING OUT THE PROJECT	FFY	MPO
012413	Benton & Washington	I-49	I-49 Noise Barrier Walls (S)	2.10	Noise Barrier Walls	9,600 - TOTAL 8,640 - NHPP 960 - State	State	2025	NARTS
Noise barrier walls to be added along Interstate 49 in Benton & Washington Counties.									
012422	Clark & Hot Spring	7	Hwy. 283 – S. of Garland Co. Line (Sel. Secs.) (S)	17.74	Major Widening	100 - TOTAL 80 - NHPP 20 - State	State	2025	
Funding amount shown for project development.									
012440	Various	70	Central AR – West Memphis ITS Impvts. Ph. 2 (S)	125.95	ITS Improvements	20,000 - TOTAL 4,010 - NHPP 13,990 - CRP Flex 2,000 - State	State	2025	CARTS WMATS
012480	Madison & Washington	412	Hwy. 412 Cable Median Barrier Impvts. (S)	17.01	Safety Improvements	9,700 - TOTAL 8,730 - HSIP 970 - State	State	2025	NARTS
11X038	Various	I-69	Louisiana State Line – Mississippi State Line (Future I-69) P.E.	141.20	Project Development	100 - TOTAL 20 - NHPP 80 - State	State	2025	
Renew Arkansas Highways Project.									
11X041	Various	I-30	Texarkana – Little Rock ITS Impvts. (S)	129.16	ITS Improvements	72,000 - TOTAL 20,654 - NHPP 8,828 - NHFP 14,570 - CRP Flex 13,548 - CMAQ Flex 14,400 - State	State	2027	CARTS TUTS
11X044	Lonoke & White	367	Cypress Bayou Str. & Apprs. (S)	-	Str. & Apprs.	5,500 - TOTAL 275 - NHPP 4,125 - BFP 1,100 - State	State	2028	CARTS

2025-2028 STIP

JOB	COUNTY	ROUTE	TERMINI	LENGTH	TYPE WORK	ESTIMATED COST Funding Breakdown (in thousands)	AGENCY CARRYING OUT THE PROJECT	FFY	MPO
11X047	Various	82	Texarkana – El Dorado (Sel. Secs.) (S)	59.88	Major Widening	125,000 - TOTAL 3,750 - NHPP 96,250 - STBGP 25,000 - State	State	2028	TUTS



State and Local Projects

Sorted by County & Route

A red route number indicates the highway is not part of the Arkansas Primary Highway Network (APHN).

2025-2028 STIP

JOB	COUNTY	ROUTE	TERMINI	LENGTH	TYPE WORK	ESTIMATED COST Funding Breakdown (in thousands)	AGENCY CARRYING OUT THE PROJECT	FFY	MPO
020777	Arkansas	1B	Prices Branch Str. & Apprs. (DeWitt) (S)	-	Str. & Apprs.	900 - TOTAL 144 - NHPP 576 - BFP 180 - State	State	2026	
020738	Arkansas	CR	Menard Bayou Str. & Apprs. (S)	-	Str. & Apprs.	1,700 - TOTAL 1,360 - BFP (Off System) 340 - Marine Fuel Tax	State	2025	
Partnering Project.									
020770	Ashley	82	Hamburg – East (Widening) (S)	2.70	Major Widening	19,400 - TOTAL 15,520 - NHPP 3,880 - State	State	2027	
Renew Arkansas Highways Project.									
020676	Ashley	82	E. of Hamburg – Mist (Widening) (S)	3.40	Major Widening	15,000 - TOTAL 12,000 - NHPP 3,000 - State	State	2025	
020771	Ashley	82	Mist – Hwy. 160 (Widening) (S)	7.30	Major Widening	43,700 - TOTAL 8,740 - NHPP 34,960 - State	State	2027	
Renew Arkansas Highways Project.									
020772	Ashley	82	Hwy. 160 – Montrose (Widening) (S)	4.80	Major Widening	33,600 - TOTAL 6,720 - NHPP 26,880 - State	State	2026	
Renew Arkansas Highways Project.									
020773	Ashley	82	Montrose Bypass Impvts. (Widening) (S)	2.37	Major Widening	19,100 - TOTAL 15,280 - NHPP 3,820 - State	State	2026	
Renew Arkansas Highways Project.									

2025-2028 STIP

JOB	COUNTY	ROUTE	TERMINI	LENGTH	TYPE WORK	ESTIMATED COST Funding Breakdown (in thousands)	AGENCY CARRYING OUT THE PROJECT	FFY	MPO
020768	Ashley & Chicot	82	Montrose – Hwy. 293 (Widening) (S)	4.00	Major Widening	18,500 - TOTAL 14,800 - NHPP 3,700 - State	State	2025	
090647	Baxter	5	Hicks Creek Str. & Apprs. (Mountain Home) (S)	-	Str. & Apprs.	1,700 - TOTAL 336 - NHPP 1,024 - BFP 340 - State	State	2025	
Partnering Project. City to assume ownership of Highway 5, Section 18S and a portion of Section 18 upon completion of the project.									
012390	Baxter & Fulton	62	Mountain Home – Salem (Passing Lanes) (S)	4.35	Passing Lanes	40,000 - TOTAL 30,000 - NHPP 2,500 - Earmark 7,500 - State	State	2027	
090676	Benton	I-49	I-49/NE J St. Intchn. (Bentonville) (S)	-	Interchange & New Location	25,000 - TOTAL 10,000 - NHFP 2,500 - State 12,500 - Local	State	2027	NARTS
Partnering Project. ARDOT to provide 50% of project costs up to \$12.5M, handle ROW acquisition, coord util relocation, award & insp. City will handle des, ENV, ROW plans & remaining project cost.									
090641	Benton	12	Little Flint Creek Str. & Apprs. (S)	-	Str. & Apprs.	2,000 - TOTAL 320 - NHPP 1,280 - BFP 400 - State	State	2026	NARTS
090651	Benton	12 & 59	Hwys. 12/59 Signal & Inters. Impvts. (Gentry) (S)	-	Intersection Improvements	1,000 - TOTAL 550 - STBGP 250 - STBGP >200K 200 - State	State	2025	NARTS
Partnering Project. City to contribute \$250K from STBGP >200K funds.									
09X493	Benton	43	Town Creek Str. & Apprs. (S)	-	Str. & Apprs.	2,900 - TOTAL 464 - NHPP 1,856 - BFP 580 - State	State	2027	NARTS

2025-2028 STIP

JOB	COUNTY	ROUTE	TERMINI	LENGTH	TYPE WORK	ESTIMATED COST Funding Breakdown (in thousands)	AGENCY CARRYING OUT THE PROJECT	FFY	MPO
090664	Benton	43	Flint Creek Str. & Apprs. (S)	-	Str. & Apprs.	6,100 - TOTAL 4,880 - NHPP 1,220 - State	State	2026	NARTS
090708	Benton	59 & 72	Hwys. 59 & 72 Inters. Impvts. (Gravette) (S)	-	Intersection Improvements	2,500 - TOTAL 1,000 - STBGP 1,000 - STBGP >200K 125 - State 375 - Local	State	2026	NARTS
090558	Benton	59	Sulphur Springs – Decatur (Passing Lane) (S)	1.21	Passing Lanes	2,900 - TOTAL 2,320 - STBGP 580 - State	State	2025	NARTS
One southbound passing lane.									
090638	Benton	59	Decatur – Gentry (Passing Lane) (S)	1.20	Passing Lane	3,000 - TOTAL 2,400 - STBGP 600 - State	State	2025	NARTS
One northbound passing lane.									
090665	Benton	59	Hwy. 59 Str. & Apprs. (Siloam Springs) (S)	-	Str. & Apprs.	3,500 - TOTAL 560 - NHPP 2,240 - BFP 700 - State	State	2027	NARTS
090506	Benton	59	Illinois River Str. & Apprs. (Hwy. 59) (S)	-	Str. & Apprs.	10,000 - TOTAL 8,000 - NHPP 2,000 - State	State	2025	NARTS
090666	Benton	62	Hwy. 62 Str. & Apprs. (Gateway) (S)	-	Str. & Apprs.	500 - TOTAL 400 - NHPP 100 - State	State	2025	NARTS
090338	Benton	71B	Dixieland Rd. – 8th St. (Rogers) (S)	1.20	Major Widening	28,500 - TOTAL 65 - Earmark 14,149 - STBGP 3,700 - STBGP >200K 5,386 - State 5,200 - Local	State	2028	NARTS
Partnering project. City to provide 50% of project costs up to \$5.2M plus any additional cost for widening sidewalk an extra 1' and any betterments.									

2025-2028 STIP

JOB	COUNTY	ROUTE	TERMINI	LENGTH	TYPE WORK	ESTIMATED COST Funding Breakdown (in thousands)	AGENCY CARRYING OUT THE PROJECT	FFY	MPO
090648	Benton	72	Hwy. 72 Impvts. (Bentonville & Pea Ridge) P.E.	7.16	Project Development	7,000 - TOTAL 5,600 - STBGP 1,400 - State	State	2027	NARTS
090702	Benton	72	Hwy. 72/Plentywood Rd. Inters. Impvts. (S)	-	Intersection Improvements	200 - TOTAL 160 - STBGP 40 - State	State	2026	NARTS
090667	Benton	72	Hwy. 72 Str. & Apprs. (Pea Ridge) (S)	-	Str. & Apprs.	400 - TOTAL 64 - NHPP 256 - BFP 80 - State	State	2025	NARTS
090238	Benton	102	Hwy. 279 South – Hwy. 102B (Centerton) (S)	1.11	Major Widening	13,400 - TOTAL 10,120 - STBGP 600 - STBGP >200K 1,930 - State 750 - Local	State	2027	NARTS
090646	Benton	102	Hwy. 102 Impvts. (Bentonville) (S)	0.98	Intersection Improvements	19,400 - TOTAL 15,520 - STBGP 3,880 - State	State	2026	NARTS
090513	Benton	112	Springdale Bypass – W. Wallis Rd. (S)	3.87	Major Widening	58,400 - TOTAL 58,400 - AC	State	2026	NARTS
Renew Arkansas Highways Project. Project to be scheduled for construction as funds become available.									
090514	Benton	112	W. Wallis Rd. – Pleasant Grove Rd. (S)	0.90	Major Widening	26,200 - TOTAL 26,200 - AC	State	2025	NARTS
Renew Arkansas Highways Project. Project to be scheduled for construction as funds become available.									
090636	Benton	112	Pleasant Grove Rd. – Hwy. 12 (S)	3.43	Major Widening	37,600 - TOTAL 29,580 - STBGP 500 - TAP 7,395 - State 125 - Local	State	2026	NARTS

2025-2028 STIP

JOB	COUNTY	ROUTE	TERMINI	LENGTH	TYPE WORK	ESTIMATED COST Funding Breakdown (in thousands)	AGENCY CARRYING OUT THE PROJECT	FFY	MPO
090433	Benton	264	Hwy. 264/Bellview St./Spring Creek Rd. Inters. Impvts. (Lowell) (S)	-	Intersection Improvements	2,900 - TOTAL 860 - STBGP 1,460 - STBGP >200K 580 - Local	State	2025	NARTS
Partnering project. The Department has committed \$848K in federal funding for ROW, UTIL and Construction. The City will provide the balance of funds to complete the project and handle design. The Department will handle all other phases of the project.									
090250	Benton	412	Washington St. – East (Hwy. 412) (Siloam Springs) (F)	3.20	Major Widening	100 - TOTAL 80 - NHPP 20 - State	State	2025	NARTS
Funding amount shown for project development.									
090621	Benton	612	I-49 – Hwy. 265 (Springdale Bypass) (S)	3.16	New Location	209,000 - TOTAL 120,000 - NHPP 59,000 - AC 30,000 - State	State	2028	NARTS
Renew Arkansas Highways Project.									
012413	Benton & Washington	I-49	I-49 Noise Barrier Walls (S)	2.10	Noise Barrier Walls	9,600 - TOTAL 8,640 - NHPP 960 - State	State	2025	NARTS
Noise barrier walls to be added along Interstate 49 in Benton & Washington Counties.									
012305	Benton & Washington	112	Hwy. 412 – Springdale Bypass (S)	4.00	Major Widening	76,700 - TOTAL 15,340 - STBGP 61,360 - State	State	2027	NARTS
This project includes intersection improvements at Hwy. 112/Hwy. 412.									
012366	Benton & Washington	612	Hwy. 265 – Hwy. 412 (Springdale Bypass) (S)	6.62	New Location	500 - TOTAL 400 - NHPP 100 - State	State	2025	NARTS
Renew Arkansas Highways Project. Funding amount shown for project development.									
090581	Boone	62	Bellefonte – Marion Co. Line (Passing Lanes) (S)	2.40	Passing Lanes	11,500 - TOTAL 9,200 - NHPP 2,300 - State	State	2025	
One eastbound and one westbound passing lanes.									

2025-2028 STIP

JOB	COUNTY	ROUTE	TERMINI	LENGTH	TYPE WORK	ESTIMATED COST Funding Breakdown (in thousands)	AGENCY CARRYING OUT THE PROJECT	FFY	MPO
090490	Boone	65	Hwy. 65 Inters. Impvts. & Signal Coordination (Harrison) (S)	-	Intersection Improvements	1,100 - TOTAL 880 - NHPP 220 - State	State	2025	
Partnering project. Includes signal coordination along Highway 65.									
090578	Boone	65	Industrial Park Rd. – Hwy. 7 (Harrison) (S)	1.84	Intersection Improvements & Major Widening	18,100 - TOTAL 14,480 - STBGP 1,120 - State 2,500 - Local	State	2025	
Partnering Project. City to contribute \$2.5M towards improvements to Highway 65.									
090640	Boone & Marion	62	Boone Co. Line – Yellville (Passing Lanes) (S)	6.06	Passing Lanes	20,000 - TOTAL 9,200 - NHPP 8,500 - Earmark 2,300 - State	State	2027	
070572	Calhoun	274	Hwy. 274 Strs. & Apprs. (S)	-	Strs. & Apprs.	9,900 - TOTAL 1,584 - NHPP 6,336 - BFP 1,980 - State	State	2027	
070512	Calhoun & Cleveland	8	Moro Creek & Relief Strs. & Apprs. (S)	-	Str. & Apprs.	17,200 - TOTAL 13,760 - NHPP 3,440 - State	State	2026	
090559	Carroll	21	Hwy. 412 – Berryville (Passing Lanes) (S)	2.41	Passing Lanes	5,800 - TOTAL 4,640 - STBGP 1,160 - State	State	2025	
One northbound and one southbound passing lanes.									
090650	Carroll	23 & 62	Hwys. 23/62 Inters. Impvts. (Eureka Springs) (S)	-	Intersection Improvements	2,100 - TOTAL 1,680 - STBGP 170 - State 250 - Local	State	2025	
Partnering Project. City of Eureka Springs to contribute \$250K towards project costs.									

2025-2028 STIP

JOB	COUNTY	ROUTE	TERMINI	LENGTH	TYPE WORK	ESTIMATED COST Funding Breakdown (in thousands)	AGENCY CARRYING OUT THE PROJECT	FFY	MPO
090593	Carroll	62	Hwy. 62 Inters. Impvts. (Berryville) (S)	-	Intersection Improvements	600 - TOTAL 350 - STBGP 44 - State 206 - Local	State	2025	
090643	Carroll	103	Hwy. 103 Str. & Apprs. (S)	-	Str. & Apprs.	1,400 - TOTAL 416 - NHPP 704 - BFP 280 - State	State	2025	
090639	Carroll & Madison	412	Huntsville – Alpena (Passing Lanes) (S)	16.45	Passing Lanes	26,900 - TOTAL 5,380 - NHPP 21,520 - State	State	2028	
020736	Chicot	65	Bayou Macon Str. & Apprs. (S)	-	Str. & Apprs.	8,200 - TOTAL 1,276 - NHPP 5,284 - BFP 1,640 - State	State	2026	
020737	Chicot	65	Bayou Macon Str. & Apprs. (Eudora) (S)	-	Str. & Apprs.	5,000 - TOTAL 500 - NHPP 3,500 - BFP 1,000 - State	State	2025	
020675	Chicot	82	Montrose – Lake Village (Sel. Secs.) (S)	1.32	Major Widening and Strs. & Apprs.	25,900 - TOTAL 20,720 - STBGP 5,180 - State	State	2026	
020769	Chicot	82	Hwy. 293 – Lake Village (Widening) (S)	5.53	Major Widening	24,300 - TOTAL 19,440 - NHPP 4,860 - State	State	2026	
020781	Chicot, Desha, & Drew	65	Hwy. 65 Cable Median Barrier Impvts. (S)	30.45	Safety Improvements	17,400 - TOTAL 15,660 - HSIP 1,740 - State	State	2026	

2025-2028 STIP

JOB	COUNTY	ROUTE	TERMINI	LENGTH	TYPE WORK	ESTIMATED COST Funding Breakdown (in thousands)	AGENCY CARRYING OUT THE PROJECT	FFY	MPO
070439	Clark	51	26th St. – Hwy. 67 (Pine St.) (Arkadelphia) (S)	1.38	Major Widening	4,800 - TOTAL 3,840 - STBGP 960 - State	State	2025	
Partnering project. City to assume ownership of Highway 51 upon completion of this project and the Arkadelphia Bypass (Job 070442).									
070573	Clark	53	I-30 Str. & Apprs. (Hwy. 53) (S)	-	Str. & Apprs.	4,000 - TOTAL 640 - NHPP 2,560 - BFP 800 - State	State	2025	
07X273	Clark	67	Deceiper Creek Str. & Apprs. (S)	-	Str. & Apprs.	2,700 - TOTAL 432 - NHPP 1,728 - BFP 540 - State	State	2028	
070509	Clark	67	Caddo River Str. & Apprs. (Caddo Valley) (S)	-	Str. & Apprs.	11,400 - TOTAL 1,724 - NHPP 6,896 - BFP 500 - TAP 2,155 - State 125 - Local	State	2025	
Partnering project. The County will be responsible for costs of shared use path on bridge and along the highway.									
012422	Clark & Hot Spring	7	Hwy. 283 – S. of Garland Co. Line (Sel. Secs.) (S)	17.74	Major Widening	100 - TOTAL 80 - NHPP 20 - State	State	2025	
Funding amount shown for project development.									
012327	Clark & Pike	26	Antoine River Str. & Apprs. (S)	-	Str. & Apprs.	4,200 - TOTAL 720 - NHPP 2,640 - BFP 840 - State	State	2026	
101090	Clay	62	St. Francis River Str. & Apprs. (St. Francis) (S)	-	Str. & Apprs.	4,500 - TOTAL 720 - NHPP 2,880 - BFP 900 - State	State	2026	
Total project cost to be split evenly with Missouri Department of Transportation; cost shown is Arkansas' portion. Missouri Department of Transportation will take lead on project.									
101173	Clay	67	Corning – Missouri State Line (Future I-57) (S)	4.89	New Location	64,000 - TOTAL 51,200 - NHPP 12,800 - State	State	2027	

2025-2028 STIP

JOB	COUNTY	ROUTE	TERMINI	LENGTH	TYPE WORK	ESTIMATED COST Funding Breakdown (in thousands)	AGENCY CARRYING OUT THE PROJECT	FFY	MPO
10X543	Clay	141	Johnson Creek Str. & Apprs. (S)	-	Str. & Apprs.	2,300 - TOTAL 368 - NHPP 1,472 - BFP 460 - State	State	2028	
070526	Cleveland	35	Hwy. 35 Str. & Apprs. (Cleveland Co.) (S)	-	Str. & Apprs.	1,500 - TOTAL 240 - NHPP 960 - BFP 300 - State	State	2026	
07X281	Cleveland	35	Harrison Creek Str. & Apprs. (S)	-	Str. & Apprs.	2,000 - TOTAL 320 - NHPP 1,280 - BFP 400 - State	State	2028	
070458	Columbia	82	UPRR Grade Separation (East of Lafayette Co. Line) (S)	-	Str. & Apprs.	26,300 - TOTAL 5,260 - NHPP 21,040 - State	State	2026	
070570	Columbia	82	Hwy. 98 – Co. Rd. 27 (Widening) (S)	3.51	Major Widening	25,000 - TOTAL 5,000 - NHPP 20,000 - State	State	2027	
08X344	Conway	92	Hogans Creek Str. & Apprs. (S)	-	Str. & Apprs.	3,100 - TOTAL 496 - NHPP 1,984 - BFP 620 - State	State	2027	
080645	Conway	124	Hwy. 124 Strs. & Apprs. (Conway Co.) (S)	-	Str. & Apprs.	1,100 - TOTAL 176 - NHPP 704 - BFP 220 - State	State	2025	
10X729	Craighead	I-555	I-555 Operational Impvts. (Jonesboro)	13.65	Operational Improvements	29,700 - TOTAL 7,514 - NHPP 19,216 - NHFP 2,970 - State	State	2028	JATS
Potential Partnering Project.									

2025-2028 STIP

JOB	COUNTY	ROUTE	TERMINI	LENGTH	TYPE WORK	ESTIMATED COST Funding Breakdown (in thousands)	AGENCY CARRYING OUT THE PROJECT	FFY	MPO
10X613	Craighead	1	Poinsett Co. Line – Jonesboro (S)	4.52	Major Widening	27,100 - TOTAL 21,680 - NHPP 5,420 - State	State	2027	JATS
100979	Craighead	1	Caraway Rd. – I-555 (Jonesboro) (S)	2.70	Major Widening	16,800 - TOTAL 3,360 - NHPP 13,440 - State	State	2026	JATS
100881	Craighead	1B	Parker Rd. – South (Hwy. 1B) (Jonesboro) (S)	0.33	Major Widening	2,900 - TOTAL 2,320 - STBGP 180 - State 400 - Local	State	2025	JATS
Partnering project. City to contribute match of federal funds, up to \$400K. City's consultant will design project and those costs will count towards the overall partnering commitment.									
101091	Craighead	18	Hwy. 18 Str. & Apprs. (Craighead Co.) (S)	-	Str. & Apprs.	1,200 - TOTAL 192 - NHPP 768 - BFP 240 - State	State	2025	
101189	Craighead	18 & 139	Hwys. 18/139 Inters. Impvts. (Monette) (S)	-	Intersection Improvements	1,300 - TOTAL 1,000 - STBGP 125 - State 175 - Local	State	2028	
101190	Craighead	49	Hwy. 49/County Rd. 762 Inters. Impvts. (Brookland) (S)	-	Intersection Improvements	1,900 - TOTAL 1,000 - STBGP 125 - State 775 - Local	State	2028	JATS
101136	Craighead	49	Hwy. 49 & School St. Inters. Impvts. (Brookland) (S)	-	Intersection Improvements	1,250 - TOTAL 1,000 - STBGP 125 - State 125 - Local	State	2026	JATS
100879	Craighead	49	Hwy. 49/Parker Rd. Inters. Impvts. (Jonesboro) (S)	-	Intersection Improvements	3,200 - TOTAL 2,560 - NHPP 640 - State	State	2025	JATS
Partnering project. City's consultant will design project and those costs will count towards the overall partnering commitment.									

2025-2028 STIP

JOB	COUNTY	ROUTE	TERMINI	LENGTH	TYPE WORK	ESTIMATED COST Funding Breakdown (in thousands)	AGENCY CARRYING OUT THE PROJECT	FFY	MPO
100995	Craighead	91	Cache River Str. & Apprs. (S. of Egypt) (S)	-	Str. & Apprs.	6,900 - TOTAL 5,520 - NHPP 1,380 - State	State	2025	
101066	Craighead	91	West of Co. Rd. 132 – Jonesboro (S)	2.10	Major Widening	10,000 - TOTAL 6,400 - STBGP 1,600 - State 2,000 - Local	State	2027	JATS
Partnering Project. The County assumes ownership for a segment of Highway 230, Sec. 10 and all structures along route.									
10X561	Craighead	158	Honeysuckle Ditch Str. & Apprs. (S)	-	Str. & Apprs.	1,300 - TOTAL 208 - NHPP 832 - BFP 260 - State	State	2027	
101174	Craighead	226	Hwy. 226 Cable Median Barrier Impvts. (S)	11.60	Safety Improvements	6,600 - TOTAL 5,940 - HSIP 660 - State	State	2025	JATS
101135	Craighead	351	Pleasant View Dr. – Peachtree Ave. (Jonesboro) (S)	0.36	Major Widening	3,700 - TOTAL 2,960 - STBGP 740 - State	State	2025	JATS
101099	Craighead	886	Hwy. 886 Str. & Apprs. (Jonesboro) (S)	-	Str. & Apprs.	600 - TOTAL 600 - BFP (Off System)	State	2025	JATS
101073	Craighead	New	Hwy. 351 Connector (Aggie Rd.) (Jonesboro) (S)	1.02	New Location	8,100 - TOTAL 6,480 - STBGP 620 - State 1,000 - Local	State	2026	JATS
Renew Arkansas Highways Project. Partnering Project. City to contribute \$1M and assume ownership of Hwy. 351 from intersection with connector to Hwy. 49, ASU to donate ROW for project.									
101177	Craighead & Poinsett	135	Hwy. 135 Strs. & Apprs. (S)	-	Strs. & Apprs.	16,800 - TOTAL 13,440 - NHPP 3,360 - State	State	2026	

2025-2028 STIP

JOB	COUNTY	ROUTE	TERMINI	LENGTH	TYPE WORK	ESTIMATED COST Funding Breakdown (in thousands)	AGENCY CARRYING OUT THE PROJECT	FFY	MPO
040714	Crawford	I-40 & 59	I-40/Hwy. 59 Interchange Impvts. (Van Buren) (S)	-	Interchange Improvements	11,500 - TOTAL 7,360 - NHPP 1,840 - State 2,300 - Local	State	2025	FRONTIER
Partnering Project. City to contribute 20% of project costs up to \$3.0 million.									
040902	Crawford	I-49	Gun Club Rd. – Clear Creek Rd. (F)	6.31	New Location	500 - TOTAL 400 - NHPP 100 - State	State	2026	FRONTIER
Renew Arkansas Highways Project. Funding amount shown for project development.									
040903	Crawford	I-49	Clear Creek Rd. – I-40 (Phase 2) (F)	4.40	New Location	500 - TOTAL 400 - NHPP 100 - State	State	2025	FRONTIER
Renew Arkansas Highways Project. Funding amount shown for project development.									
040904	Crawford	I-49	Clear Creek Rd. – I-40 (Phase 1) (F)	4.40	New Location	141,000 - TOTAL 112,800 - NHPP 28,200 - State	State	2028	FRONTIER
040872	Crawford	59	Pointer Trl. – Mt. Vista Blvd. (Van Buren) (Widening) (S)	1.20	Major Widening	3,400 - TOTAL 2,400 - NHPP 1,000 - Local	State	2026	FRONTIER
Partnering Project. City may contribute \$1.0M towards the project costs.									
040788	Crawford	64	Hwy. 64 Strs. & Apprs. (Mulberry) (S)	-	Strs. & Apprs.	9,600 - TOTAL 7,680 - STBGP 1,920 - State	State	2026	
040748	Crawford & Sebastian	I-49	Hwy. 22 – I-40 (Arkansas River) P.E.	13.64	Project Development	100 - TOTAL 80 - NHPP 20 - State	State	2025	FRONTIER
110836	Crittenden	I-55	I-55 Mississippi River Str. & Apprs. (West Memphis) P.E.	-	Project Development	500 - TOTAL 400 - NHPP 100 - State	State	2025	WMATS
Partnering Project with the Tennessee Department of Transportation.									

2025-2028 STIP

JOB	COUNTY	ROUTE	TERMINI	LENGTH	TYPE WORK	ESTIMATED COST Funding Breakdown (in thousands)	AGENCY CARRYING OUT THE PROJECT	FFY	MPO
110803	Crittenden	64	Cross Co. Line – Co. Rd. 375 (Widening) (S)	8.00	Major Widening	30,000 - TOTAL 24,000 - STBGP 6,000 - State	State	2027	
Renew Arkansas Highways Project.									
110614	Crittenden	64	I-55 – Hwy. 77 (Marion) (S)	0.57	Major Widening	2,200 - TOTAL 1,760 - STBGP 440 - State	State	2025	WMATS
City of Marion will be responsible for the cost of enhancements.									
110748	Crittenden	147	Fish Bayou Str. & Apprs. (S)	-	Str. & Apprs.	2,100 - TOTAL 336 - NHPP 1,344 - BFP 420 - State	State	2025	
01X466	Crittenden	149	Hwy. 149 Str. & Apprs. (Crittenden Co.) (S)	-	Str. & Apprs.	2,400 - TOTAL 384 - NHPP 1,536 - BFP 480 - State	State	2028	
110651	Crittenden	Various	I-40/I-55/Hwy. 77 Intchnng. Impvts. (West Memphis) (F)	2.74	Interchange Improvements & Pavement Preservation	53,100 - TOTAL 5,310 - NHPP 47,790 - State	State	2025	WMATS
110509	Crittenden	New	BNSF Railroad Overpass (Marion) (S)	-	Str. & Apprs.	10,000 - TOTAL 4,264 - Earmark 5,736 - Local	Local	2025	WMATS
110807	Cross	49 & 64	Hwys. 49/64 Inters. Impvts. (Fair Oaks) (S)	-	Intersection Improvements	3,500 - TOTAL 2,800 - STBGP 700 - State	State	2025	
01X465	Cross	350	Hwy. 350 Str. & Apprs. (Cross Co.) (S)	-	Str. & Apprs.	2,100 - TOTAL 336 - NHPP 1,344 - BFP 420 - State	State	2027	

2025-2028 STIP

JOB	COUNTY	ROUTE	TERMINI	LENGTH	TYPE WORK	ESTIMATED COST Funding Breakdown (in thousands)	AGENCY CARRYING OUT THE PROJECT	FFY	MPO
110804	Cross	364	Hwy. 364 Strs. & Apprs. (S)	-	Strs. & Apprs.	9,300 - TOTAL 7,440 - NHPP 1,860 - State	State	2025	
01X464	Cross	364	Prairie Creek Str. & Apprs. (S)	-	Str. & Apprs.	1,200 - TOTAL 192 - NHPP 768 - BFP 240 - State	State	2028	
070592	Dallas	9	Hwys. 9/128 Y-Inters. Safety Impvts. (Dallas Co.) (S)	-	Intersection Improvements	500 - TOTAL 450 - HSIP 50 - State	State	2027	
070527	Dallas	273	CRI&P Railroad Bridge Removal (S)	-	Str. & Apprs.	500 - TOTAL 400 - NHPP 100 - State	State	2026	
110749	Desha	44	Little Cypress Bayou Str. & Apprs. (S)	-	Str. & Apprs.	1,500 - TOTAL 1,200 - NHPP 300 - State	State	2026	
020782	Desha	159	Canal No. 19 Str. & Apprs. (S)	-	Str. & Apprs.	2,700 - TOTAL 2,160 - BFP (Off System) 540 - State	State	2026	
020715	Desha	278	Bayou Bartholomew Str. & Apprs. (Hwy. 278) (S)	-	Str. & Apprs.	3,800 - TOTAL 608 - NHPP 2,432 - BFP 760 - State	State	2025	
020732	Desha & Drew	I-69	Hwy. 293 – Hwy. 65 (S)	8.56	New Location	54,400 - TOTAL 43,520 - NHPP 10,880 - State	State	2025	
Renew Arkansas Highways Project.									

2025-2028 STIP

JOB	COUNTY	ROUTE	TERMINI	LENGTH	TYPE WORK	ESTIMATED COST Funding Breakdown (in thousands)	AGENCY CARRYING OUT THE PROJECT	FFY	MPO
020775	Drew	83	Hwy. 83 Strs. & Apprs. (S)	-	Strs. & Apprs.	2,000 - TOTAL 320 - NHPP 1,280 - BFP 400 - State	State	2025	
080667	Faulkner	25 & 285	Hwys. 25/285 Inters. Impvts. (Wooster) (S)	-	Intersection Improvements	3,750 - TOTAL 3,000 - STBGP 750 - Local	Local	2027	CARTS
Potential Partnering Project. City, County, & Metroplan will handle design and provide up to \$750,000 of ROW and construction cost.									
080685	Faulkner	65	Hwy. 65 Inters. Impvts. (Greenbrier) (S)	-	Intersection Improvements	6,000 - TOTAL 4,800 - NHPP 1,200 - Local	State	2026	CARTS
Partnering Project. City may contribute \$1.2M towards the project costs.									
080364	Faulkner	65B	Hwy. 64 – Bruce St. (Conway) (S)	0.75	Major Widening	4,000 - TOTAL 2,560 - NHPP 640 - State 800 - Local	State	2025	CARTS
Partnering project. City to contribute \$7.0M toward project costs for Jobs 080619 & 080364.									
080633	Faulkner	65B	Hwy. 65B/Robins St. Signal (Conway) (S)	-	Intersection Improvements	2,500 - TOTAL 350 - STBGP 50 - State/Local 2,100 - Local	State	2025	CARTS
080619	Faulkner	65B	Hwy. 60 – I-40 Inters. Impvts. (Conway) (F)	-	Intersection Improvements	15,000 - TOTAL 7,040 - NHPP 1,760 - State 6,200 - Local	State	2026	CARTS
Partnering project. City to contribute \$7.0M toward project costs for Jobs 080619 & 080364.									
080493	Faulkner	286	Thomas G. Wilson Dr. – East German Ln. (Conway) (S)	0.44	Major Widening	8,000 - TOTAL 6,400 - STBGP 1,600 - Local	State	2025	CARTS
Partnering Project. City may contribute 20% towards the construction costs.									

2025-2028 STIP

JOB	COUNTY	ROUTE	TERMINI	LENGTH	TYPE WORK	ESTIMATED COST Funding Breakdown (in thousands)	AGENCY CARRYING OUT THE PROJECT	FFY	MPO
080658	Faulkner	310	Hwy. 310 Str. & Apprs. (Enola) (S)	-	Str. & Apprs.	800 - TOTAL 128 - NHPP 512 - BFP 160 - State	State	2026	CARTS
040891	Franklin	23	North Fork White Oak Creek Str. & Apprs. (S)	-	Str. & Apprs.	4,600 - TOTAL 736 - NHPP 2,944 - BFP 920 - State	State	2025	
040621	Franklin	23	Mulberry River Strs. & Apprs. (S)	-	Str. & Apprs.	13,500 - TOTAL 10,800 - NHPP 2,700 - State	State	2026	
040868	Franklin	64	Hicks Creek Str. & Apprs. (S)	-	Str. & Apprs.	1,600 - TOTAL 512 - STBGP 768 - BFP 320 - State	State	2025	
040780	Franklin	186	Cedar Creek Strs. & Apprs. (Altus) (S)	-	Strs. & Apprs.	2,500 - TOTAL 2,000 - BFP (Off System) 500 - State	State	2026	
050419	Fulton	395	Pine Hill Creek Str. & Apprs. (S)	-	Str. & Apprs.	2,100 - TOTAL 336 - NHPP 1,344 - BFP 420 - State	State	2025	
061755	Garland	88	Vineyard St. – Central Ave. (Hwy. 88) (Hot Springs) (S)	0.16	Major Widening	500 - TOTAL 392 - Earmark 108 - Local	Local	2027	HSATS
Partnering Project. Department provides \$391,945 of Federal-aid earmark funds. City of Hot Springs handles all phases and remaining project cost.									
061608	Garland	192	Hwy. 192 Strs. & Apprs. (Garland Co.) (S)	-	Strs. & Apprs.	2,800 - TOTAL 448 - NHPP 1,792 - BFP 560 - State	State	2026	HSATS
061737	Garland	270	Ouachita River – Fleetwood Dr. (Widening) (S)	1.73	Major Widening	25,000 - TOTAL 11,414 - Earmark 13,586 - State	State	2027	HSATS

2025-2028 STIP

JOB	COUNTY	ROUTE	TERMINI	LENGTH	TYPE WORK	ESTIMATED COST Funding Breakdown (in thousands)	AGENCY CARRYING OUT THE PROJECT	FFY	MPO
061831	Garland	270	Hwy. 270 Intchn. Impvts. (Airport Rd.) (Hot Springs) (S)	-	Interchange Improvements	30,000 - TOTAL 24,000 - NHPP 6,000 - State	State	2028	HSATS
061832	Garland	270	Hwy. 270 Intchn. Impvts. (Higdon Ferry Rd.) (Hot Springs) (S)	-	Interchange Improvements	100 - TOTAL 80 - NHPP 20 - State	State	2028	HSATS
Funding amount shown for project development.									
061748	Garland	600	Mill Creek Str. & Apprs. (S)	-	Str. & Apprs.	600 - TOTAL 480 - BFP (Off System) 120 - State	State	2025	
02X324	Grant	35	Hwy. 35 Str. & Apprs. (Grant Co.) (S)	-	Str. & Apprs.	1,000 - TOTAL 160 - NHPP 640 - BFP 200 - State	State	2028	
020717	Grant	270	Prattsville – Jefferson Co. Line (Passing Lanes) (S)	4.80	Passing Lanes	11,700 - TOTAL 9,360 - NHPP 2,340 - State	State	2025	
Two eastbound and two westbound passing lanes.									
101100	Greene	34	Hwy. 34 Str. & Apprs. (Greene Co.) (S)	-	Str. & Apprs.	1,700 - TOTAL 272 - NHPP 1,088 - BFP 340 - State	State	2025	
101065	Greene	49	Marmaduke – South (Sel. Secs.) (S)	6.20	Major Widening	40,600 - TOTAL 8,120 - STBGP 32,480 - State	State	2026	
Renew Arkansas Highways Project.									
101133	Greene	135	Hwy. 49B – Fairview Rd. (Paragould) (S)	1.21	Major Widening	9,500 - TOTAL 7,600 - NHPP 1,900 - State	State	2027	

2025-2028 STIP

JOB	COUNTY	ROUTE	TERMINI	LENGTH	TYPE WORK	ESTIMATED COST Funding Breakdown (in thousands)	AGENCY CARRYING OUT THE PROJECT	FFY	MPO
10X609	Greene	135	Fairview Rd. – Sunset Dr. (S)	2.87	Major Widening	17,200 - TOTAL 13,760 - NHPP 3,440 - State	State	2027	
101107	Greene	141	Poplar Creek Str. & Apprs. (S)	-	Str. & Apprs.	2,800 - TOTAL 448 - NHPP 1,792 - BFP 560 - State	State	2025	
A00008	Greene	141	Lick Creek Str. & Apprs. (S)	-	Str. & Apprs.	1,200 - TOTAL 1,200 - Act 416	State	2026	
101127	Greene	168	Hwy. 168 Strs. & Apprs. (S)	-	Strs. & Apprs.	4,000 - TOTAL 640 - NHPP 2,560 - BFP 800 - State	State	2026	
030592	Hempstead	32	Bodcau Creek & Relief Strs. & Apprs. (S)	-	Str. & Apprs.	8,000 - TOTAL 6,400 - NHPP 1,600 - State	State	2027	
03X316	Hempstead	332	Caruse Creek Str. & Apprs. (S)	-	Str. & Apprs.	1,500 - TOTAL 240 - NHPP 960 - BFP 300 - State	State	2027	
061344	Hot Spring	67	UPRR Str. & Apprs. (Perla) (S)	-	Str. & Apprs.	3,300 - TOTAL 528 - NHPP 2,112 - BFP 660 - State	State	2025	
061611	Hot Spring	270	I-30 Strs. & Apprs. (Hwy. 270) (Malvern) (S)	-	Interchange Improvements and Strs. & Apprs.	50,000 - TOTAL 40,000 - NHPP 10,000 - State	State	2026	

2025-2028 STIP

JOB	COUNTY	ROUTE	TERMINI	LENGTH	TYPE WORK	ESTIMATED COST Funding Breakdown (in thousands)	AGENCY CARRYING OUT THE PROJECT	FFY	MPO
061741	Hot Spring	283	I-30 Str. & Apprs. (Hwy. 283) (S)	-	Str. & Apprs.	6,400 - TOTAL 5,120 - NHPP 1,280 - State	State	2025	
030456	Howard	278	Cossatot River & Baker Creek Strs. & Apprs. (S)	-	Strs. & Apprs.	15,600 - TOTAL 12,480 - NHPP 3,120 - State	State	2027	
050439	Independence	25	Hwy. 25 Str. & Apprs. (Independence Co.) (S)	-	Str. & Apprs.	5,600 - TOTAL 4,480 - NHPP 1,120 - State	State	2026	
050420	Independence	69	Hwy. 394 – Moorefield (S)	1.63	Major Widening	4,600 - TOTAL 996 - Rail Hwy 2,684 - STBGP 920 - State	State	2025	
05X317	Independence	233	Two Mile Creek Str. & Apprs. (S)	-	Str. & Apprs.	1,600 - TOTAL 256 - NHPP 1,024 - BFP 320 - State	State	2028	
050474	Independence	233	Sulphur Springs Creek Str. & Apprs. (Sulphur Rock) (S)	-	Str. & Apprs.	900 - TOTAL 144 - NHPP 576 - BFP 180 - State	State	2026	
050447	Izard	56	Calico Creek Str. & Apprs. (Calico Rock) (S)	-	Str. & Apprs.	3,300 - TOTAL 528 - NHPP 2,112 - BFP 660 - State	State	2026	
05X316	Izard	56	Hars Creek Str. & Apprs. (S)	-	Str. & Apprs.	2,500 - TOTAL 400 - NHPP 1,600 - BFP 500 - State	State	2027	
050451	Jackson	17	Village Creek Str. & Apprs. (S)	-	Str. & Apprs.	8,200 - TOTAL 1,952 - NHPP 4,608 - BFP 1,640 - State	State	2026	

2025-2028 STIP

JOB	COUNTY	ROUTE	TERMINI	LENGTH	TYPE WORK	ESTIMATED COST Funding Breakdown (in thousands)	AGENCY CARRYING OUT THE PROJECT	FFY	MPO
050418	Jackson	37	Cache River Relief Str. & Apprs. (S)	-	Str. & Apprs.	5,000 - TOTAL 4,000 - NHPP 1,000 - State	State	2025	
05X312	Jackson	37	Pompeys Creek Str. & Apprs. (S)	-	Str. & Apprs.	900 - TOTAL 144 - NHPP 576 - BFP 180 - State	State	2027	
05X314	Jackson	42	Hwy. 42 Str. & Apprs. (Jackson Co.) (S)	-	Str. & Apprs.	1,700 - TOTAL 272 - NHPP 1,088 - BFP 340 - State	State	2028	
020802	Jefferson	15 & 31	Hwys. 15/31 Y-Inters. Safety Impvts. (S)	-	Intersection Improvements	200 - TOTAL 180 - HSIP 20 - State	State	2025	
02X322	Jefferson	31	Waterloo Drainage Ditch Str. & Apprs. (S)	-	Str. & Apprs.	1,700 - TOTAL 272 - NHPP 1,088 - BFP 340 - State	State	2028	
020716	Jefferson	65	I-530 – Hwy. 425 (Minor Widening) (Pine Bluff) (S)	2.51	Shoulder Widening	2,400 - TOTAL 1,920 - NHPP 480 - State	State	2025	PBATS
020615	Jefferson	79	Pine Bluff – South (S)	2.36	Major Widening	12,000 - TOTAL 9,600 - NHPP 2,400 - State	State	2025	PBATS
02X323	Jefferson	190	Hwy. 190 Str. & Apprs. (Jefferson Co.) (S)	-	Str. & Apprs.	1,000 - TOTAL 160 - NHPP 640 - BFP 200 - State	State	2028	PBATS
020628	Jefferson	190	I-530 – Hwy. 79B (Franklin St. & 6th Ave.) (Pine Bluff) (S)	2.08	Minor Widening	5,600 - TOTAL 4,480 - STBGP 1,120 - State	State	2025	PBATS

Partnering project. City of Pine Bluff to assume ownership of Highway 190 through town upon completion of Jobs 020628 and 020588.

2025-2028 STIP

JOB	COUNTY	ROUTE	TERMINI	LENGTH	TYPE WORK	ESTIMATED COST Funding Breakdown (in thousands)	AGENCY CARRYING OUT THE PROJECT	FFY	MPO
020661	Jefferson	I-530	I-530 Access Impvts. (Jefferson Co.) (Phase 1) (S)	1.66	New Location	9,400 - TOTAL 7,520 - NHPP 1,880 - State	State	2025	PBATS
Partnering Project with Jefferson County, AEDC & GTL. County to assume ownership of highway segments. \$4M QACF from AEDC. GTL to front \$7M. County will handle ROW/Utility.									
020804	Jefferson & Lincoln	65, 65B, & 425	Hwys. 65 & 425 Cable Median Barrier Impvts. (S)	24.67	Safety Improvements	14,100 - TOTAL 12,690 - HSIP 1,410 - State	State	2025	PBATS
030527	Lafayette	53	Hwy. 53 Strs. & Apprs. (Lafayette Co.) (S)	-	Strs. & Apprs.	6,100 - TOTAL 4,880 - NHPP 1,220 - State	State	2026	
101119	Lawrence	62	Spring River Str. & Apprs. (Imboden) (S)	-	Str. & Apprs.	20,300 - TOTAL 8,396 - NHPP 7,844 - BFP 4,060 - State	State	2027	
101188	Lawrence	63	Imboden – Co. Rd. 208 (Passing Lanes) (S)	2.15	Passing Lanes	13,000 - TOTAL 10,400 - STBGP 2,600 - State	State	2025	
100981	Lawrence	63	Hwy. 117 – Hwy. 25 (Black Rock) (S)	2.11	Major Widening	11,500 - TOTAL 9,200 - NHPP 2,300 - State	State	2025	
110568	Lee	79	Big Piney, Little Piney & Cat Creeks Strs. & Apprs. (S)	-	Strs. & Apprs.	6,300 - TOTAL 5,040 - NHPP 1,260 - State	State	2026	
110751	Lee	121	Larkin Creek Str. & Apprs. (S)	-	Str. & Apprs.	1,100 - TOTAL 176 - NHPP 704 - BFP 220 - State	State	2025	
020776	Lincoln	199	Deep Bayou Str. & Apprs. (S)	-	Str. & Apprs.	1,900 - TOTAL 1,520 - NHPP 380 - State	State	2026	

2025-2028 STIP

JOB	COUNTY	ROUTE	TERMINI	LENGTH	TYPE WORK	ESTIMATED COST Funding Breakdown (in thousands)	AGENCY CARRYING OUT THE PROJECT	FFY	MPO
030531	Little River	71	Red River – Ogden (S)	1.46	Reconstruction	11,500 - TOTAL 9,200 - PROTECT 2,300 - State	State	2025	
Raise Road Grade									
080715	Logan	22	Caulksville – Paris Strs. & Apprs. (S)	-	Strs. & Apprs.	10,800 - TOTAL 8,640 - NHPP 2,160 - State	State	2025	
08X377	Logan	23	Petit Jean River Relief Str. & Apprs. (S)	-	Str. & Apprs.	14,100 - TOTAL 705 - NHPP 10,575 - BFP 2,820 - State	State	2028	
08X378	Logan	309	Six Mile Canal Str. & Apprs. (S)	-	Str. & Apprs.	7,000 - TOTAL 350 - NHPP 5,250 - BFP 1,400 - State	State	2028	
061759	Lonoke	I-40	Kerr Rd. – Hwy. 31 (S)	9.84	Major Widening	500 - TOTAL 400 - NHPP 100 - State	State	2025	CARTS
Renew Arkansas Highways Project. Funding amount shown for project development.									
060906	Lonoke	5	Hwy. 89 – Greystone Blvd. (Cabot) (S)	2.05	Major Widening	23,100 - TOTAL 18,480 - STBGP 4,620 - State	State	2027	CARTS
061745	Lonoke	13	Crooked Creek Str. & Apprs. (S)	-	Str. & Apprs.	2,000 - TOTAL 1,600 - NHPP 400 - State	State	2025	
061371	Lonoke	67	Hwys. 67/5 Intchn. Impvts. (Cabot) (F)	-	Interchange Improvements	52,500 - TOTAL 10,500 - NHPP 42,000 - State	State	2025	CARTS

2025-2028 STIP

JOB	COUNTY	ROUTE	TERMINI	LENGTH	TYPE WORK	ESTIMATED COST Funding Breakdown (in thousands)	AGENCY CARRYING OUT THE PROJECT	FFY	MPO
061859	Lonoke	67	Hwys. 67/89 Intchn. Impvts. (Cabot) (S)	-	Interchange Improvements	52,500 - TOTAL 10,500 - NHPP 42,000 - State	State	2025	CARTS
061739	Lonoke	381	White Oak Branch Str. & Apprs. (S)	-	Str. & Apprs.	600 - TOTAL 480 - NHPP 120 - State	State	2026	CARTS
061677	Lonoke & Pulaski	I-40	I-440 – Kerr Rd. (S)	6.79	Interchange Improvements & Major Widening	75,000 - TOTAL 15,029 - NHPP 13,825 - CMAQ Flex 46,146 - State	State	2028	CARTS
11X044	Lonoke & White	367	Cypress Bayou Str. & Apprs. (S)	-	Str. & Apprs.	5,500 - TOTAL 275 - NHPP 4,125 - BFP 1,100 - State	State	2028	CARTS
090644	Madison	16	White River Str. & Apprs. (S)	-	Str. & Apprs.	2,500 - TOTAL 336 - NHPP 1,664 - BFP 500 - State	State	2026	
090668	Madison	21	Maxwell Creek Str. & Apprs. (S)	-	Str. & Apprs.	1,200 - TOTAL 192 - NHPP 768 - BFP 240 - State	State	2026	
090554	Madison	74	Holman Creek Str. & Apprs. (S)	-	Str. & Apprs.	2,700 - TOTAL 2,160 - NHPP 540 - State	State	2025	
012480	Madison & Washington	412	Hwy. 412 Cable Median Barrier Impvts. (S)	17.01	Safety Improvements	9,700 - TOTAL 8,730 - HSIP 970 - State	State	2025	NARTS

2025-2028 STIP

JOB	COUNTY	ROUTE	TERMINI	LENGTH	TYPE WORK	ESTIMATED COST Funding Breakdown (in thousands)	AGENCY CARRYING OUT THE PROJECT	FFY	MPO
090642	Marion	235	Hwy. 235 Str. & Apprs. (S)	-	Str. & Apprs.	500 - TOTAL 400 - NHPP 100 - State	State	2025	
030575	Miller	I-30	Texas State Line – I-49 (Texarkana) (S)	4.00	Major Widening	30,800 - TOTAL 24,640 - NHPP 6,160 - State	State	2027	TUTS
Renew Arkansas Highways Project.									
030601	Miller	71	Nix Creek Str. & Apprs. (Texarkana) (S)	-	Str. & Apprs.	3,700 - TOTAL 592 - NHPP 2,368 - BFP 740 - State	State	2026	TUTS
030477	Miller	71	Hwy. 67 – Arkansas Blvd. (Texarkana) (F)	2.13	Reconstruction	9,900 - TOTAL 1,980 - STBGP 7,920 - State	State	2028	TUTS
Partnering Project. Total project cost to be split evenly with TxDOT. Cost shown is Arkansas portion.									
030630	Miller	71	Arkansas Blvd. – I-30 (Texarkana) (S)	0.45	Operational Improvements	2,100 - TOTAL 1,680 - NHPP 420 - State	State	2028	TUTS
Partnering Project. Total project cost to be split evenly with TxDOT. Cost shown is Arkansas portion.									
03X521	Miller	134	Old Channel McKinney Bayou Str. & Apprs. (S)	-	Str. & Apprs.	2,000 - TOTAL 320 - NHPP 1,280 - BFP 400 - State	State	2028	
10X568	Mississippi	14	Ditch No. 40 Str. & Apprs. (S)	-	Str. & Apprs.	5,700 - TOTAL 285 - NHPP 4,275 - BFP 1,140 - State	State	2028	
101129	Mississippi	61	Frenchmans Bayou Str. & Apprs. (S)	-	Str. & Apprs.	2,000 - TOTAL 320 - NHPP 1,280 - BFP 400 - State	State	2025	

2025-2028 STIP

JOB	COUNTY	ROUTE	TERMINI	LENGTH	TYPE WORK	ESTIMATED COST Funding Breakdown (in thousands)	AGENCY CARRYING OUT THE PROJECT	FFY	MPO
101141	Mississippi	61 & 140	Hwys. 61/140 Inters. Impvts. (Osceola) (S)	-	Intersection Improvements	900 - TOTAL 720 - STBGP 55 - State 125 - Local	State	2026	
Partnering Project. City to provide \$125K towards project costs.									
10X746	Mississippi	120	Sleepy Bayou Str. & Apprs. (S)	-	Str. & Apprs.	3,800 - TOTAL 608 - NHPP 2,432 - BFP 760 - State	State	2028	
10X739	Mississippi	158	Hwy. 158 Overpass (I-55) Str. & Apprs. (S)	-	Str. & Apprs.	6,700 - TOTAL 335 - NHPP 5,025 - BFP 1,340 - State	State	2028	
10X584	Mississippi	239	Pemiscot Bayou Str. & Apprs. (S)	-	Str. & Apprs.	4,300 - TOTAL 688 - NHPP 2,752 - BFP 860 - State	State	2028	
101134	Mississippi	325	Hwy. 325 Impvts. (Osceola) (S)	1.49	Inters. Impvts. Minor Widening & Pvmnt. Presrv.	1,000 - TOTAL 800 - STBGP 200 - State	State	2025	
08X332	Montgomery	270	Scott Co. Line – Mt. Ida (Passing Lanes) (S)	19.26	Passing Lanes	10,000 - TOTAL 8,000 - NHPP 2,000 - State	State	2027	
030602	Nevada	76	Black Creek Str. & Apprs. (S)	-	Str. & Apprs.	1,500 - TOTAL 240 - NHPP 960 - BFP 300 - State	State	2026	
090669	Newton	65	Western Grove – Hwy. 123 (S)	-	Major Widening	10,000 - TOTAL 8,000 - NHPP 2,000 - State	State	2026	

2025-2028 STIP

JOB	COUNTY	ROUTE	TERMINI	LENGTH	TYPE WORK	ESTIMATED COST Funding Breakdown (in thousands)	AGENCY CARRYING OUT THE PROJECT	FFY	MPO
07X275	Ouachita	79B	Ouachita River Str. & Apprs. (S)	-	Str. & Apprs.	26,100 - TOTAL 4,176 - NHPP 16,704 - BFP 5,220 - State	State	2027	
080676	Perry	60	Arkansas River – West (Drainage Impvts.) (S)	0.75	Drainage Improvements	25,700 - TOTAL 6,414 - Earmark 15,429 - PROTECT 3,857 - State	State	2026	
080607	Perry	314	Creek at L.M. 0.676 Str. & Apprs. (S)	-	Str. & Apprs.	1,100 - TOTAL 880 - NHPP 220 - State	State	2026	
110701	Phillips	20	Hwy. 20 Strs. & Apprs. (S)	-	Strs. & Apprs.	14,700 - TOTAL 11,760 - NHPP 2,940 - State	State	2026	
110708	Phillips	49	Arkansas Midland RR Str. & Apprs. (Helena-West Helena) (S)	-	Str. & Apprs.	4,300 - TOTAL 688 - NHPP 2,752 - BFP 860 - State	State	2025	
110812	Phillips	49	Hwy. 49 Mississippi River Bridge Rehab. (S)	-	System Preservation	44,200 - TOTAL 35,360 - NHPP 8,840 - State	State	2028	
Partnering Project. Total project cost to be split evenly with Mississippi Department of Transportation; cost shown is Arkansas' portion. Arkansas Department of Transportation will take lead on project.									
110716	Phillips	185 & 318	Hwys. 185 & 318 Strs. & Apprs. (S)	-	Strs. & Apprs.	4,100 - TOTAL 640 - NHPP 2,640 - BFP 820 - State	State	2025	

2025-2028 STIP

JOB	COUNTY	ROUTE	TERMINI	LENGTH	TYPE WORK	ESTIMATED COST Funding Breakdown (in thousands)	AGENCY CARRYING OUT THE PROJECT	FFY	MPO
110705	Phillips	316	Hwy. 316 Strs. & Apprs. (S)	-	Strs. & Apprs.	1,300 - TOTAL 1,040 - NHPP 260 - State	State	2026	
030603	Pike	29	Wolf Creek Str. & Apprs. (S)	-	Str. & Apprs.	4,000 - TOTAL 640 - NHPP 2,560 - BFP 800 - State	State	2025	
03X520	Pike	84	Antoine River Str. & Apprs. (S)	-	Str. & Apprs.	3,000 - TOTAL 480 - NHPP 1,920 - BFP 600 - State	State	2027	
101122	Poinsett	14	Hwy. 14 Str. & Apprs. (S)	-	Str. & Apprs.	4,900 - TOTAL 490 - NHPP 3,430 - BFP 980 - State	State	2026	
101132	Poinsett	69	Hwy. 69 Str. & Apprs. (Poinsett Co.) (S)	-	Str. & Apprs.	900 - TOTAL 144 - NHPP 576 - BFP 180 - State	State	2025	
100615	Poinsett	69	I-555 – Hwy. 463 (Trumann) (S)	1.68	Major Widening	6,000 - TOTAL 4,800 - STBGP 1,200 - State	State	2025	
Three-lane curb and gutter.									
101128	Poinsett	75	Hwy. 75 Str. & Apprs. (S)	-	Str. & Apprs.	2,400 - TOTAL 1,920 - NHPP 480 - State	State	2025	
101017	Poinsett	118	Tyronza River & Ditch No. 6 Strs. & Apprs. (S)	-	Str. & Apprs.	13,800 - TOTAL 3,407 - NHPP 7,633 - BFP 2,760 - State	State	2025	
101138	Poinsett	140	Left Hand Chute of Little River Str. & Apprs. (S)	-	Str. & Apprs.	6,800 - TOTAL 5,440 - NHPP 1,360 - State	State	2025	

2025-2028 STIP

JOB	COUNTY	ROUTE	TERMINI	LENGTH	TYPE WORK	ESTIMATED COST Funding Breakdown (in thousands)	AGENCY CARRYING OUT THE PROJECT	FFY	MPO
040924	Polk	8	Rock Creek Str. & Apprs. (S)	-	Str. & Apprs.	2,000 - TOTAL 320 - NHPP 1,280 - BFP 400 - State	State	2026	
040867	Polk	71	Sixmile Creek Str. & Apprs. (S)	-	Str. & Apprs.	6,300 - TOTAL 315 - NHPP 945 - BFP 5,040 - State	State	2025	
040892	Polk	71	McKinney Creek Str. & Apprs. (S)	-	Str. & Apprs.	1,800 - TOTAL 288 - NHPP 1,152 - BFP 360 - State	State	2026	
040893	Polk	88	Irons Fork & Loftis Creek Strs. & Apprs. (S)	-	Str. & Apprs.	6,600 - TOTAL 330 - NHPP 990 - BFP 5,280 - State	State	2025	
040787	Polk & Scott	71	Mena – "Y" City (Passing Lanes) (S)	2.49	Passing Lanes	3,300 - TOTAL 2,640 - NHPP 660 - State	State	2025	
One northbound and one southbound passing lanes.									
080606	Pope	7	Hwy. 7 Inters. & Drainage Impvts. (Russellville) (S)	-	Intersection & Drainage Improvements	3,500 - TOTAL 2,800 - NHPP 700 - State	State	2025	
Partnering project. City of Russellville to design, fund utility relocation, ROW and assume ownership of a portion of Highway 326. Arkansas Tech University to provide ROW within the University.									
080621	Pope	27	McCoy & Little Creeks Strs. & Apprs. (S)	-	Strs. & Apprs.	2,600 - TOTAL 2,080 - NHPP 520 - State	State	2026	
080686	Pope	331	16th St. – Hwy. 64 (Russellville) (S)	1.00	Inters. Impvts., Major Widening & RR Overpass	10,000 - TOTAL 7,000 - STBGP 3,000 - Local	State	2027	

Partnering project. City of Russellville to contribute 30% of project costs up to \$3M.

2025-2028 STIP

JOB	COUNTY	ROUTE	TERMINI	LENGTH	TYPE WORK	ESTIMATED COST Funding Breakdown (in thousands)	AGENCY CARRYING OUT THE PROJECT	FFY	MPO
080608	Pope	333	Lake Dardanelle Str. & Apprs. (London) (S)	-	Str. & Apprs.	600 - TOTAL 480 - NHPP 120 - State	State	2026	
061856	Prairie	63 & 70	Hwys. 63/70 Y-Inters. Safety Impvts. (Prairie Co.) (S)	-	Intersection Improvements	500 - TOTAL 450 - HSIP 50 - State	State	2027	
061746	Prairie	86	South Branch La Grue Bayou Str. & Apprs. (S)	-	Str. & Apprs.	600 - TOTAL 108 - NHPP 372 - BFP 120 - State	State	2026	
061744	Prairie	86	Oak Creek Str. & Apprs. (S)	-	Str. & Apprs.	600 - TOTAL 480 - NHPP 120 - State	State	2025	
061861	Pulaski	I-30	I-30 Bridge Deck Rehab. (Little Rock) (S)	-	System Preservation	62,000 - TOTAL 47,760 - NHPP 1,840 - BFP 12,400 - State	State	2027	CARTS
CA0602	Pulaski	I-30 & I-40	I-530 – Hwy. 67 (Widening & Reconst.) (I-30 & I-40) (F)	7.24	Capacity Improvements & Reconstruction	65,000 - TOTAL 36,434 - NHPP 15,553 - NHFP 13,013 - CMAQ Flex	State	2025	CARTS
This entry is AC conversion.									
CA0602	Pulaski	I-30 & I-40	I-530 – Hwy. 67 (Widening & Reconst.) (I-30 & I-40) (F)	7.24	Capacity Improvements & Reconstruction	65,000 - TOTAL 65,000 - NHPP	State	2026	CARTS
This entry is AC conversion.									

2025-2028 STIP

JOB	COUNTY	ROUTE	TERMINI	LENGTH	TYPE WORK	ESTIMATED COST Funding Breakdown (in thousands)	AGENCY CARRYING OUT THE PROJECT	FFY	MPO
CA0602	Pulaski	I-30 & I-40	I-530 – Hwy. 67 (Widening & Reconst.) (I-30 & I-40) (F)	7.24	Capacity Improvements & Reconstruction	40,000 - TOTAL 40,000 - NHPP	State	2027	CARTS
This entry is AC conversion.									
061823	Pulaski	I-40	I-30/I-40 Intchn. Impvts. (NLR) (S)	-	Interchange Improvements	75,000 - TOTAL 28,274 - NHPP 18,447 - NHFP 13,279 - CMAQ Flex 15,000 - State	State	2026	CARTS
Renew Arkansas Highways Project.									
061382	Pulaski	10	Taylor Loop Rd. – Pleasant Ridge Rd. (S)	2.31	Major Widening	22,000 - TOTAL 17,600 - NHPP 4,400 - State	State	2028	CARTS
061454	Pulaski	10	Gill St. & RR Overpass Strs. & Apprs. (Little Rock) (F)	-	Strs. & Apprs.	16,800 - TOTAL 13,325 - NHPP 144 - Earmark 3,331 - State	State	2026	CARTS
061764	Pulaski	70	Hwy. 70 Str. & Apprs. (Little Rock) (S)	-	Str. & Apprs.	400 - TOTAL 320 - NHPP 80 - State	State	2026	CARTS
061768	Pulaski	100	Hwy. 100/Counts Massie Rd. Inters. Impvts. (NLR) (S)	-	Intersection Improvements	2,900 - TOTAL 1,920 - NHPP 480 - State 500 - Local	State	2025	CARTS
Potential Partnering Project. Local commitment TBD.									
061738	Pulaski	107	General Samuels Rd. – Arnold Dr. (Sherwood) (S)	1.20	Major Widening	12,500 - TOTAL 10,000 - NHPP 2,500 - State	State	2025	CARTS

2025-2028 STIP

JOB	COUNTY	ROUTE	TERMINI	LENGTH	TYPE WORK	ESTIMATED COST Funding Breakdown (in thousands)	AGENCY CARRYING OUT THE PROJECT	FFY	MPO
061676	Pulaski	165	Colonel Maynard Rd. – I-440 (NLR) (S)	3.12	Major Widening	25,500 - TOTAL 5,100 - NHPP 20,400 - State	State	2027	CARTS
Renew Arkansas Highways Project.									
061747	Pulaski	176Y	Hwy. 176 – Hwy. 67 (Sherwood) (S)	0.40	Minor Widening	10,000 - TOTAL 8,000 - STBGP 2,000 - Local	State	2026	CARTS
Partnering Project. City to provide \$2.0M and assume ownership of Highway 176Y.									
06X416	Pulaski	365	I-40 Interchange (Morgan)	-	Interchange Improvements	17,000 - TOTAL 13,600 - NHPP 3,400 - Local	State	2027	CARTS
Potential Partnering Project.									
061767	Pulaski	365	I-40 – Marche Rd. (S)	0.86	Major Widening	3,900 - TOTAL 780 - STBGP 3,120 - State	State	2027	CARTS
Potential partnering project with Pulaski County. County to assume ownership of various highway segments									
061765	Pulaski	365	Hwy. 365 Strs. & Apprs. (Pulaski Co.) (S)	-	Str. & Apprs.	1,600 - TOTAL 256 - NHPP 1,024 - BFP 320 - State	State	2026	CARTS
06X539	Pulaski	New	East-West North Pulaski Connector P.E.	-	Project Development	500 - TOTAL 400 - STBGP 100 - State	State	2025	CARTS
101131	Randolph	67	Current River Str. & Apprs. (S)	-	Str. & Apprs.	11,200 - TOTAL 2,240 - NHPP 8,960 - State	State	2026	
101003	Randolph	90	Eassis Creek Str. & Apprs. (S)	-	Str. & Apprs.	3,500 - TOTAL 560 - NHPP 2,240 - BFP 700 - State	State	2025	

2025-2028 STIP

JOB	COUNTY	ROUTE	TERMINI	LENGTH	TYPE WORK	ESTIMATED COST Funding Breakdown (in thousands)	AGENCY CARRYING OUT THE PROJECT	FFY	MPO
101140	Randolph	New	Pocahontas Bypass (S)	2.32	New Location	14,500 - TOTAL 11,600 - STBGP 900 - State 2,000 - Local	State	2027	
Partnering Project. City of Pocahontas to contribute \$2.0M and assume responsibility for portions of Hwys. 90, 115, and 304.									
061708	Saline	I-30	I-30 Ramp & Frontage Rd. Impvts. (Benton) (S)	-	Interchange Improvements	13,200 - TOTAL 8,160 - NHPP 2,040 - State 3,000 - Local	State	2025	CARTS
Partnering Project. City to contribute \$3.5M over 5 years towards the project and has taken ownership of Highway 88, Section 7.									
061632	Saline	5	Hwy. 183 – Pulaski Co. Line (Widening) (Bryant) (S)	3.21	Major Widening	33,000 - TOTAL 6,400 - STBGP 25,000 - RAISE 1,600 - State	State	2026	CARTS
Renew Arkansas Highways Project.									
040905	Scott	28	Hwy. 28 Strs. & Apprs. (Scott Co.) (S)	-	Str. & Apprs.	2,700 - TOTAL 432 - NHPP 1,728 - BFP 540 - State	State	2025	
040906	Scott	248	Hwy. 248 Str. & Apprs. (Scott Co.) (S)	-	Str. & Apprs.	800 - TOTAL 128 - NHPP 512 - BFP 160 - State	State	2025	
040790	Scott	270	Hwy. 270 Strs. & Apprs. (Scott Co.) (S)	-	Strs. & Apprs.	4,600 - TOTAL 3,680 - NHPP 920 - State	State	2025	
040907	Scott	270	Turner Creek Str. & Apprs. (S)	-	Str. & Apprs.	1,200 - TOTAL 960 - NHPP 240 - State	State	2026	
04X537	Scott & Sebastian	I-49	Hwy. 378 – Greenwood (Future I-49) P.E.	12.47	New Location	9,000 - TOTAL 7,200 - NHPP 1,800 - State	State	2028	

2025-2028 STIP

JOB	COUNTY	ROUTE	TERMINI	LENGTH	TYPE WORK	ESTIMATED COST Funding Breakdown (in thousands)	AGENCY CARRYING OUT THE PROJECT	FFY	MPO
040869	Scott & Sebastian	96 & 378	Cherokee & Kings Creeks Strs. & Apprs. (S)	-	Strs. & Apprs.	2,800 - TOTAL 448 - NHPP 1,792 - BFP 560 - State	State	2025	
090672	Searcy	66	Hwy. 66 Realignment (Leslie) (S)	0.21	Realignment	3,800 - TOTAL 3,040 - STBGP 760 - State	State	2025	
Partnering Project. City of Leslie to assume the bypassed portion of Hwy. 66.									
040889	Sebastian	I-540 & 255	I-540/Hwy. 255 Intchn. Impvts. (Zero St.) (Fort Smith) (S)	-	Interchange Improvements	2,800 - TOTAL 2,520 - NHFP 280 - State	State	2025	FRONTIER
040862	Sebastian	10	Hwy. 71 – Coker St. (Widening) (Greenwood) (S)	1.83	Major Widening	100 - TOTAL 80 - NHPP 20 - State	State	2026	FRONTIER
Renew Arkansas Highways Project. Partnering project. City to provide some right-of-way and assume ownership of portions of Highway 10 upon completion of Job 040861. City will assume ownership of Highway 10 Spur upon completion of Job A40018. City will also contribute \$5M towards construction of the improvements over two phases. Funding amount shown for project development.									
040888	Sebastian	22	Waldron Rd. – 74th St. (Fort Smith) (S)	1.43	Interchange & Intersection Improvements	19,200 - TOTAL 15,360 - NHPP 3,840 - State	State	2026	FRONTIER
040713	Sebastian	45	Hwy. 71 – Hwy. 255 (Ft. Smith) (S)	3.00	Major Widening	20,600 - TOTAL 12,640 - STBGP 3,160 - State 4,800 - Local	State	2027	FRONTIER
Partnering project. City to provide \$3,737,500 and the County to provide \$1.1M towards total project costs. County to assume ownership of a portion of Highway 45.									

2025-2028 STIP

JOB	COUNTY	ROUTE	TERMINI	LENGTH	TYPE WORK	ESTIMATED COST Funding Breakdown (in thousands)	AGENCY CARRYING OUT THE PROJECT	FFY	MPO
040899	Sebastian	64	Hwy. 64 Arkansas River Bridge Painting (S)	-	System Preservation	2,000 - TOTAL 1,600 - NHPP 400 - State	State	2025	FRONTIER
Partnering Project. Total project cost to be split evenly with Oklahoma Department of Transportation; cost shown is Arkansas' portion. Arkansas Department of Transportation will take lead on project.									
040723	Sebastian	71B	Hwy. 271 – Hwy. 64 (Towson Ave.) (Fort Smith) (S)	3.80	System Preservation & Drainage Impvts.	12,500 - TOTAL 8,400 - NHPP 2,100 - State 2,000 - Local	State	2027	FRONTIER
Partnering project. City to contribute 16% of project costs up to \$2.0M and assume ownership of a portion of Hwy. 71B.									
040908	Sebastian	96	Mill Creek Str. & Apprs. (S)	-	Str. & Apprs.	1,100 - TOTAL 176 - NHPP 704 - BFP 220 - State	State	2026	FRONTIER
030604	Sevier	27	Saline River Str. & Apprs. (S)	-	Str. & Apprs.	7,300 - TOTAL 365 - NHPP 1,095 - BFP 5,840 - State	State	2026	
030412	Sevier	70	Hwy. 70 Strs. & Apprs. (S)	-	Strs. & Apprs.	12,100 - TOTAL 605 - NHPP 1,815 - BFP 9,680 - State	State	2026	
030607	Sevier	71	Winters Creek Str. & Apprs. (S)	-	Str. & Apprs.	1,200 - TOTAL 192 - NHPP 768 - BFP 240 - State	State	2026	
030026	Sevier	71	Cossatot River – De Queen (S)	5.70	Major Widening and Strs. & Apprs.	30,500 - TOTAL 6,100 - NHPP 24,400 - State	State	2027	
050453	Sharp	63	Martins Creek Str. & Apprs. (S)	-	Str. & Apprs.	4,400 - TOTAL 704 - NHPP 2,816 - BFP 880 - State	State	2026	

2025-2028 STIP

JOB	COUNTY	ROUTE	TERMINI	LENGTH	TYPE WORK	ESTIMATED COST Funding Breakdown (in thousands)	AGENCY CARRYING OUT THE PROJECT	FFY	MPO
110717	St. Francis	50, 75, & 357	N.E. St. Francis Co. Strs. & Apprs. (S)	-	Strs. & Apprs.	3,200 - TOTAL 2,560 - NHPP 640 - State	State	2025	
110752	St. Francis	70	Ditch at L.M. 17.388 Str. & Apprs. (S)	-	Str. & Apprs.	1,100 - TOTAL 880 - NHPP 220 - State	State	2025	
110805	St. Francis	78	I-40 Str. & Apprs. (Hwy. 78) (Wheatley) (S)	-	Str. & Apprs.	3,100 - TOTAL 496 - NHPP 1,984 - BFP 620 - State	State	2026	
01X446	St. Francis	149	Fifteen Mile Creek Str. & Apprs. (S)	-	Str. & Apprs.	8,900 - TOTAL 7,120 - NHPP 1,780 - State	State	2027	
05X300	Stone	5	Sugarloaf Creek Str. & Apprs. (S)	-	Str. & Apprs.	5,100 - TOTAL 816 - NHPP 3,264 - BFP 1,020 - State	State	2028	
05X297	Stone	9	Brushy Creek Str. & Apprs. (S)	-	Str. & Apprs.	3,200 - TOTAL 512 - NHPP 2,048 - BFP 640 - State	State	2028	
070367	Union	82B	Hwy. 82B Improvements (El Dorado) (S)	3.89	Major Widening	24,200 - TOTAL 24,200 - State	State	2028	
Partnering project. City to assume ownership of Highway 82B upon completion of this project.									
070424	Union	167B	Hwy. 82B – Hwy. 167 (El Dorado) (S)	3.83	Pedestrian & Drainage Improvements	4,000 - TOTAL 4,000 - State	State	2026	
Partnering project. City to assume ownership of Highway 167B upon completion of this project.									

2025-2028 STIP

JOB	COUNTY	ROUTE	TERMINI	LENGTH	TYPE WORK	ESTIMATED COST Funding Breakdown (in thousands)	AGENCY CARRYING OUT THE PROJECT	FFY	MPO
080674	Van Buren	65	Dennard – Hwy. 110 (Widening) (S)	4.37	Major Widening	35,000 - TOTAL 7,000 - NHPP 28,000 - State	State	2028	
080677	Van Buren	95	Bradley Branch Str. & Apprs. (S)	-	Str. & Apprs.	1,100 - TOTAL 176 - NHPP 704 - BFP 220 - State	State	2025	
040785	Washington	16	Stone Bridge Rd. – East Roberts Rd. (Fayetteville) (S)	1.20	Major Widening	4,300 - TOTAL 3,440 - STBGP 860 - State	State	2025	NARTS
040866	Washington	45	Baron Fork & Fly Creek Strs. & Apprs. (S)	0.72	Strs. & Apprs.	9,800 - TOTAL 7,840 - NHPP 1,960 - State	State	2026	NARTS
040871	Washington	71	Rock Creek Str. & Apprs. (West Fork) (S)	-	Str. & Apprs.	5,900 - TOTAL 1,180 - STBGP 4,720 - State	State	2025	NARTS
040720	Washington	112	Poplar St. – Drake St. (Fayetteville) (S)	0.99	Major Widening	7,800 - TOTAL 6,240 - STBGP 1,560 - State	Local	2025	NARTS
Partnering project. City to assume ownership of a segment of Highway 112 upon completion of project.									
040746	Washington	112	Truckers Dr. – Howard Nickell Rd. (Fayetteville) (S)	1.42	Major Widening	36,700 - TOTAL 7,114 - STBGP 280 - STBGP >200K 500 - TAP 28,456 - State 350 - Local	State	2025	NARTS
Partnering Project. City to contribute \$350,000 towards project costs and take ownership of a portion of Highway 71B.									
040752	Washington	112	Howard Nickell Rd. – Greathouse Springs Rd. (S)	1.37	Major Widening	31,500 - TOTAL 31,500 - AC	State	2025	NARTS
Renew Arkansas Highways Project. Project to be scheduled for construction as funds become available.									

2025-2028 STIP

JOB	COUNTY	ROUTE	TERMINI	LENGTH	TYPE WORK	ESTIMATED COST Funding Breakdown (in thousands)	AGENCY CARRYING OUT THE PROJECT	FFY	MPO
040758	Washington	112	Greathouse Springs Rd. – Don Tyson Pkwy. Extension (S)	1.31	Major Widening	13,400 - TOTAL 13,400 - AC	State	2025	NARTS
Renew Arkansas Highways Project. Project to be scheduled for construction as funds become available.									
040860	Washington	112	Don Tyson Pkwy. Extension – Hwy. 412 (S)	1.70	Major Widening	28,200 - TOTAL 22,560 - STBGP 5,640 - State	State	2026	NARTS
040909	Washington	170	West Fork White River Str. & Apprs. (West Fork) (S)	-	Str. & Apprs.	7,000 - TOTAL 1,120 - NHPP 4,480 - BFP 1,400 - State	State	2026	NARTS
Partnering Project. Department will include pedestrian accommodations on the new structure and City will assume ownership a segment of Hwy. 170									
04X380	Washington	170	Lee Creek Str. & Apprs. (S)	-	Str. & Apprs.	4,800 - TOTAL 480 - NHPP 3,370 - BFP 950 - State	State	2028	NARTS
040894	Washington	412	Hwy. 412 Impvts. (Springdale) (S)	2.49	Interchange & Intersection Improvements	11,500 - TOTAL 4,286 - NHPP 6,142 - Earmark 1,072 - State	State	2026	NARTS
05X340	White	16	Big Creek Relief Str. & Apprs. (S)	-	Str. & Apprs.	3,500 - TOTAL 560 - NHPP 2,240 - BFP 700 - State	State	2028	
05X053	White	36	Hwy. 305 – Hwy. 13 (Passing Lanes) (S)	5.68	Passing Lanes	4,800 - TOTAL 3,840 - STBGP 960 - State	State	2027	
One set of passing lanes, locations TBD.									
050477	White	64	UPRR Str. & Apprs. (Bald Knob) (S)	-	Str. & Apprs.	7,600 - TOTAL 1,216 - NHPP 4,864 - BFP 1,520 - State	State	2026	

2025-2028 STIP

JOB	COUNTY	ROUTE	TERMINI	LENGTH	TYPE WORK	ESTIMATED COST Funding Breakdown (in thousands)	AGENCY CARRYING OUT THE PROJECT	FFY	MPO
110754	Woodruff	17	Cache River & Relief Strs. & Apprs. (S)	-	Str. & Apprs.	23,700 - TOTAL 3,528 - NHPP 15,432 - BFP 4,740 - State	State	2027	
01X463	Woodruff	33	Cache Bayou Str. & Apprs. (S)	-	Str. & Apprs.	2,500 - TOTAL 400 - NHPP 1,600 - BFP 500 - State	State	2028	
110703	Woodruff	260	Locust Slough Str. & Apprs. (S)	-	Str. & Apprs.	900 - TOTAL 720 - NHPP 180 - State	State	2026	
01X337	Woodruff	269	Hwy. 269 Str. & Apprs. (Woodruff Co.) (S)	-	Str. & Apprs.	3,100 - TOTAL 496 - NHPP 1,984 - BFP 620 - State	State	2028	
080675	Yell	7	Hwys. 7/22/27 Inters. Impvts. (Dardanelle) (S)	0.57	Intersection Improvements & Pavement Preservation	8,200 - TOTAL 6,560 - NHPP 1,640 - State	State	2026	
080678	Yell	28	Browns & Porter Creeks Strs. & Apprs. (S)	-	Strs. & Apprs.	8,600 - TOTAL 5,024 - NHPP 1,856 - BFP 1,720 - State	State	2027	
080615	Yell	154	Petit Jean River Str. & Apprs. (S)	-	Str. & Apprs.	12,300 - TOTAL 2,460 - NHPP 9,840 - State	State	2026	
080618	Yell	154	Bayou Choate George Str. & Apprs. (S)	-	Str. & Apprs.	1,100 - TOTAL 880 - NHPP 220 - State	State	2026	

2025-2028 STIP

JOB	COUNTY	ROUTE	TERMINI	LENGTH	TYPE WORK	ESTIMATED COST Funding Breakdown (in thousands)	AGENCY CARRYING OUT THE PROJECT	FFY	MPO
080684	Yell	154	Chickalah Creek Str. & Apprs. (S)	-	Str. & Apprs.	5,400 - TOTAL 270 - NHPP 810 - BFP 4,320 - State	State	2025	
100512	Various	67	Walnut Ridge – Missouri State Line (Future I-57) P.E.	-	Project Development	14,000 - TOTAL 11,200 - NHPP 2,800 - State	State	2025	
11X038	Various	I-69	Louisiana State Line – Mississippi State Line (Future I-69) P.E.	141.20	Project Development	100 - TOTAL 20 - NHPP 80 - State	State	2025	
Renew Arkansas Highways Project.									
11X041	Various	I-30	Texarkana – Little Rock ITS Impvts. (S)	129.16	ITS Improvements	72,000 - TOTAL 20,654 - NHPP 8,828 - NHFP 14,570 - CRP Flex 13,548 - CMAQ Flex 14,400 - State	State	2027	CARTS TUTS
11X047	Various	82	Texarkana – El Dorado (Sel. Secs.) (S)	59.88	Major Widening	125,000 - TOTAL 3,750 - NHPP 96,250 - STBGP 25,000 - State	State	2028	TUTS
012440	Various	70	Central AR – West Memphis ITS Impvts. Ph. 2 (S)	125.95	ITS Improvements	20,000 - TOTAL 4,010 - NHPP 13,990 - CRP Flex 2,000 - State	State	2025	CARTS WMATS



Appendix A: Pavement Preservation Projects

Sorted by Route

A red route number indicates the highway is not part of the Arkansas Primary Highway Network (APHN).

Pavement preservation projects are shown for informational purposes. Actual locations are subject to change as schedules and priorities warrant. Any deviations from this list will not require a STIP Amendment.

2025-2028 STIP

JOB	COUNTY	ROUTE	TERMINI	LENGTH	TYPE WORK	EST. COST (in thousands)	AGENCY CARRYING OUT THE PROJECT	MPO
03X464	Hempstead	I-30	Hwy. 67 – Hwy. 299 (S)	18.29	2" Mill, 2" Overlay	29,400	State	
03X479	Hempstead	I-30	Hwy. 299 – Nevada Co. Line (S)	3.45	UTBWC	2,200	State	
03X473	Nevada	I-30	Hempstead Co. Line – Clark Co. Line (S)	12.94	UTBWC	7,600	State	
07X258	Clark	I-30	Nevada Co. Line – Gurdon Rest Area (S)	3.31	UTBWC	3,200	State	
07X260	Clark	I-30	Caddo River – East (S)	1.21	Diamond Grinding	1,000	State	
012369	Clark & Hot Spring	I-30	Caddo Valley – East (S)	8.00	2" Mill, 2" Overlay	12,500	State	
06X574	Hot Spring	I-30	Ouachita River – Hwy. 270 (S)	2.97	2" Overlay, UTBWC	9,700	State	
061683	Pulaski	I-30	Geyer Springs Rd. – South Terminal (S)	4.64	2" Mill, 2" Overlay	11,200	State	CARTS
04X587	Crawford	I-40	Oklahoma State Line – East (S)	17.00	UTBWC	12,100	State	FRONTIER
04X586	Crawford	I-40	W. of Dyer – Franklin Co. Line (S)	7.54	UTBWC	5,400	State	FRONTIER
04X585	Franklin	I-40	Crawford Co. Line – Johnson Co. Line (S)	19.36	UTBWC	13,700	State	
08X369	Johnson	I-40	Franklin Co. Line – Hwy. 164 (S)	2.67	UTBWC	2,200	State	
08X321	Johnson	I-40	Hwy. 164 – E. of Hwy. 352 (S)	6.93	UTBWC	4,900	State	
08X368	Conway & Pope	I-40	Atkins – Plumerville (S)	19.32	UTBWC	13,700	State	
08X312	Conway	I-40	Plumerville – Faulkner Co. Line (S)	7.16	UTBWC	5,100	State	
08X315	Faulkner	I-40	Conway Co. Line – Hwy. 65 (S)	5.04	UTBWC	3,600	State	CARTS

2025-2028 STIP

JOB	COUNTY	ROUTE	TERMINI	LENGTH	TYPE WORK	EST. COST (in thousands)	AGENCY CARRYING OUT THE PROJECT	MPO
06X575	Pulaski	I-40	Hwy. 100 – Hwy. 107 (NLR) (S)	5.03	1" Level Up, UTBWC	7,600	State	CARTS
061684	Pulaski	I-40	Hwy. 67 – East (NLR) (S)	1.50	Rehabilitation	11,500	State	CARTS
01X414	Monroe	I-40	Prairie Co. Line – Bayou De View (S)	4.12	Diamond Grinding	1,100	State	
110747	Monroe & St. Francis	I-40	Bayou DeView – Forrest City (S)	30.18	2" Mill, 2" Overlay, UTBWC	19,200	State	
110745	St. Francis	I-40	Hwy. 38 – Shearerville (S)	16.46	UTBWC	9,700	State	
01X417	Crittenden	I-40	St. Francis Co. Line – Hwy. 77 (S)	13.18	2" Mill, 2" Overlay	14,400	State	WMATS
110711	Crittenden	I-40	Hwy. 131 – Mississippi River (S)	2.58	Grinding, Joint Rehab, Patching	3,800	State	WMATS
040845	Crawford	I-49	I-40 – Hwy. 282 Spur (S)	9.74	Silane	3,600	State	FRONTIER
040945	Washington	I-49	Hwy. 62 – Benton Co. Line (S)	11.84	UTBWC	8,700	State	NARTS
09X453	Benton	I-49	Washington Co. Line – Hwy. 72 (S)	13.67	UTBWC	11,400	State	NARTS
A40015	Washington	I-49	I-49 Frontage Roads Impvts. (Fayetteville) (S)	1.95	2" Overlay	800	State	NARTS
101108	Mississippi	I-55	Crittenden Co. Line – Bassett (S)	7.27	2" Mill, 2" Overlay	11,500	State	
101110	Mississippi	I-55	Hwy. 158 – Hwy. 148 (S)	5.60	2" Mill, 2" Overlay	6,100	State	
012515	Grant, Pulaski, & Saline	I-530	South Terminal – Grant Co. Line (S)	16.37	2" Mill, 2" Overlay	18,000	State	CARTS
10X712	Poinsett	I-555	Marked Tree – Craighead Co. Line (S)	13.56	2" Mill, 2" Overlay	20,900	State	

2025-2028 STIP

JOB	COUNTY	ROUTE	TERMINI	LENGTH	TYPE WORK	EST. COST (in thousands)	AGENCY CARRYING OUT THE PROJECT	MPO
061689	Pulaski	I-630	Cumberland St. – Cross St. (S)	0.96	Diamond Grinding, Patching	4,200	State	CARTS
061690	Pulaski	I-630	Cross St. – Dennison St. (S)	0.73	Diamond Grinding, Patching	1,700	State	CARTS
061691	Pulaski	I-630	Dennison St. – Cedar St. (S)	0.98	Diamond Grinding, Patching	2,300	State	CARTS
020746	Arkansas	1	DeWitt – Monroe Co. Line (S)	14.06	2" Mill, 2" Overlay	4,900	State	
110775	Phillips	1	Hwy. 318 – Hwy. 49 (S)	2.71	Microsurfacing	200	State	
A10031	Lee & Phillips	1 & 1B	Hwy. 49 – Hwy. 243 (Sel. Secs.) (S)	18.57	2" Mill, 2" Overlay, Fog Seal, UTBWC	4,100	State	
01X508	Lee & St. Francis	1	S. of Haynes – Bonair (S)	6.22	UTBWC	3,300	State	
110780	Cross & St. Francis	1	Hwy. 306 – Hwy. 64 (S)	8.59	UTBWC	1,300	State	
01X506	Cross	1	Cherry Valley – Poinsett Co. Line (S)	2.04	UTBWC	800	State	
101151	Poinsett	1	Cross Co. Line – Craighead Co. Line (Sel. Secs.) (S)	12.32	2" Mill, 2" Overlay, Fog Seal	2,500	State	
061784	Pulaski	5 & 70	Hwys. 5 & 70 Impvts. (Sel. Secs.) (Little Rock) (S)	6.51	2" Mill, 2" Overlay	2,800	State	CARTS
A50025	Cleburne	5, 25, & 110	White Co. Line – Heber Springs (Sel. Secs.) (S)	10.35	2" Overlay, Level Up, UTBWC	6,800	State	
050463	Stone	5	Hwy. 5 Impvts. (Stone Co.) (S)	9.93	2" Mill, 2" Overlay, UTBWC	3,400	State	

2025-2028 STIP

JOB	COUNTY	ROUTE	TERMINI	LENGTH	TYPE WORK	EST. COST (in thousands)	AGENCY CARRYING OUT THE PROJECT	MPO
05X364	Izard & Stone	5	N. of Hwy. 14 – Baxter Co. Line (S)	19.71	Thin Overlay (1")	6,300	State	
09X530	Baxter	5 & 5S	Hwy. 62 – Hwy. 62B (Mountain Home) (S)	1.99	2" Mill, 2" Overlay	1,300	State	
070554	Union	7	Hwy. 167 – Hwy. 7B (S)	6.21	UTBWC	4,200	State	
070555	Union	7B	Hwy. 7B Impvts. (Smackover) (S)	5.54	2" Overlay, Level Up	1,900	State	
06X350	Garland	7	Buena Vista Rd. – S. of Fox Pass Cutoff (Hot Springs) (Sel. Secs.) (S)	4.65	2" Mill, 2" Overlay	5,900	State	HSATS
080696	Perry	7	Garland Co. Line – Yell Co. Line (S)	21.81	2" Overlay, Level Up	7,400	State	
080697	Yell	7	N. of Petit Jean River – Dardanelle (S)	8.64	2" Overlay, Level Up	3,600	State	
A80037	Pope	7	I-40 – Dover (S)	5.65	2" Mill, 2" Overlay	6,800	State	
08X287	Pope	7	Dover – North (S)	14.25	2" Overlay, Level Up	9,500	State	
09X517	Boone	7 & 65B	Hwy. 43 – Hwy. 65 (Harrison) (S)	1.55	2" Mill, 2" Overlay	1,600	State	
04X566	Polk	8	Hwy. 71 – East (S)	15.00	2" Mill, 2" Overlay, Chip Seal, Level Up	3,600	State	
070533	Clark	8	Pike Co. Line – Hwy. 53 (S)	12.81	2" Mill, Inlay, Overlay, UTBWC	4,100	State	
07X308	Clark	8	W. of Hwy. 53 – I-30 (S)	13.58	1" Level Up and 2" Overlay	7,800	State	
070559	Dallas	8	E. of Manning – Hwy. 9 (S)	9.85	Microsurfacing	900	State	
A70035	Dallas	8	Princeton – Hwy. 79B (S)	18.41	2" Overlay	5,700	State	

2025-2028 STIP

JOB	COUNTY	ROUTE	TERMINI	LENGTH	TYPE WORK	EST. COST (in thousands)	AGENCY CARRYING OUT THE PROJECT	MPO
070577	Calhoun, Cleveland, & Dallas	8	Fordyce – Bradley Co. Line (S)	18.24	Level Up, UTBWC	5,000	State	
07X312	Bradley	8	Cleveland Co. Line – Hwy. 63 (S)	6.64	1" Level Up, UTBWC	2,700	State	
08X350	Perry	9	Hwy. 10 – Hwy. 300 (S)	8.66	1" Level Up, 2" Overlay, 2" Overlay; 2' Shoulders	7,400	State	
08X386	Conway & Van Buren	9	S. of Center Ridge – Hwy. 65 (S)	14.96	1" Level Up, 2" Overlay	9,800	State	
050473	Izard	9	Stone Co. Line – Brandenburg (S)	8.10	2" Overlay; 2' Shoulders	3,200	State	
A50029	Izard	9	Hwy. 69 – Hwy. 56 (S)	6.41	UTBWC	1,600	State	
050479	Fulton	9	Hwy. 62 – Hwy. 395 (Salem) (S)	1.22	2" Mill, 2" Overlay	400	State	
05X328	Fulton	9	Hwy. 395 – Hwy. 63 (S)	18.62	1" Level Up and 2" Overlay	10,700	State	
04X580	Sebastian	10	Oklahoma State Line – Hwy. 45 (S)	1.44	2" Mill, 2" Overlay	800	State	
04X565	Sebastian	10	Hwy. 45 – Hwy. 71 (S)	7.18	2" Mill, 2" Overlay	4,100	State	FRONTIER
04X501	Sebastian	10	Hwy. 96 – East (Greenwood) (S)	1.91	2" Overlay	1,200	State	FRONTIER
080717	Logan	10 & 217	Hwys. 10 & 217 Impvts. (Sel. Secs.) (S)	8.92	2" Mill, 2" Overlay	4,200	State	
080699	Yell	10	Logan Co. Line – W. of Ola (S)	28.70	2" Mill, 2" Overlay, Level Up	10,300	State	

2025-2028 STIP

JOB	COUNTY	ROUTE	TERMINI	LENGTH	TYPE WORK	EST. COST (in thousands)	AGENCY CARRYING OUT THE PROJECT	MPO
012463	Perry & Pulaski	10	Hwy. 9 – Lake Maumelle (S)	7.54	1" Mill, 2" Mill, 2" Overlay	3,400	State	CARTS
061785	Pulaski	10	Lake Maumelle – Goodson Rd. (S)	8.07	1" Mill, 2" Overlay	6,400	State	CARTS
06X482	Prairie	11	I-40 – Hwy. 38 (S)	10.94	2" Mill, 2" Overlay	6,200	State	
090686	Benton	12	SW Artillery Rd. – SW Wheatgrass Blvd. (Bentonville) (S)	4.24	2" Overlay	1,300	State	NARTS
061659	Lonoke	13	Jefferson Co. Line – Hwy. 70 (S)	21.12	2" Overlay	9,000	State	
06X549	Prairie	13	Hwy. 38 – White Co. Line (S)	5.93	3" Overlay	3,600	State	
050480	White	13 & 267	Lonoke Co. Line – Hwy. 31 (S)	4.28	2" Overlay	1,300	State	
090687	Searcy	14	Marion Co. Line – Baxter Co. Line (S)	15.60	2" Overlay	4,800	State	
090688	Baxter	14	Searcy Co. Line – Stone Co. Line (S)	7.43	2" Overlay	2,300	State	
050481	Independence	14	Stone Co. Line – Hwy. 25 (S)	6.08	2" Overlay; 2' Shoulders	2,400	State	
050482	Independence	14	Hwy. 167 – Hwy. 122 (S)	15.35	1" Mill, 2" Overlay	4,900	State	
101152	Poinsett	14	Jackson Co. Line – East (S)	2.20	2" Overlay, Level Up	700	State	
10X762	Poinsett	14	Hwy. 14 Impvts. (Poinsett Co.) (S)	5.60	2" Overlay, Level Up	3,400	State	
A00065	Poinsett	14	Hwy. 163 – I-555 (S)	13.40	2" Overlay	5,100	State	

2025-2028 STIP

JOB	COUNTY	ROUTE	TERMINI	LENGTH	TYPE WORK	EST. COST (in thousands)	AGENCY CARRYING OUT THE PROJECT	MPO
10X753	Mississippi & Poinsett	14	Hwy. 140 – I-55 (S)	11.90	2' Shoulders, 2" Overlay, 2" Overlay; 2' Shoulders, Level Up	8,300	State	
020749	Jefferson	15	Hwy. 31 – North (S)	3.84	2" Overlay; 2' Shoulders, Level Up	2,000	State	
A60048	Lonoke	15	Jefferson Co. Line – Hwy. 165 (S)	4.07	Level Up, UTBWC	1,100	State	
A90024	Benton	16 & 59	Hwys. 16 & 59 (Sel. Secs.) (S)	12.92	2" Overlay, 2" Overlay; 2' Shoulders	5,700	State	NARTS
040927	Washington	16	Benton Co. Line – Fayetteville (S)	12.94	2" Mill, 2" Overlay	5,700	State	NARTS
04X552	Washington	16S	Hwy. 112 – I-49 (Fayetteville) (S)	1.30	2" Mill, 2" Overlay	1,600	State	NARTS
04X563	Washington	16 & 265	W. of I-49 – S. School Ave. (Fayetteville) (S)	2.65	2" Mill, 2" Overlay, 2" Overlay; 2' Shoulders, Level Up	2,900	State	NARTS
04X610	Washington	16	Fayetteville – East (S)	8.96	1" Level Up, UTBWC	4,000	State	NARTS
04X572	Washington	16	S. of Elkins – Madison Co. Line (S)	4.67	2" Overlay, Level Up	2,800	State	NARTS
09X535	Madison	16	Washington Co. Line – Combs (S)	9.50	2" Overlay, Level Up	5,800	State	
05X368	Cleburne & White	16, 25, & 124	Faulkner Co. Line – Pangburn (Sel. Secs.) (S)	24.20	2" Mill, 2" Overlay, Thin Overlay (1")	14,800	State	
A50036	Cleburne & White	16	E. of Sexton Creek Rd. – Searcy (Sel. Secs.) (S)	13.48	2' Shoulders, 2" Mill, 2" Overlay, Level Up, UTBWC, Utbwc; 2' Shoulders	4,600	State	

2025-2028 STIP

JOB	COUNTY	ROUTE	TERMINI	LENGTH	TYPE WORK	EST. COST (in thousands)	AGENCY CARRYING OUT THE PROJECT	MPO
01X350	Woodruff	17 & 38	Cotton Plant – Hwy. 49 (S)	6.21	2" Overlay, Level Up	3,300	State	
A00072	Craighead	18	Hwy. 49 – East (Sel. Secs.) (Jonesboro) (S)	3.02	2" Mill, 2" Overlay	600	State	JATS
10X667	Craighead	18	Monette – Mississippi Co. Line (S)	5.03	UTBWC	3,200	State	
10X813	Mississippi	18	Hwy. 61 – Barfield (Sel. Secs.) (S)	4.02	1" Level Up and UTBWC, UTBWC	2,300	State	
101154	Mississippi	18	I-55 – Hwy. 312 (Blytheville) (S)	3.61	Level Up, UTBWC	1,600	State	
070578	Columbia	19	Louisiana State Line – Hwy. 79B (S)	17.99	2" Overlay, Level Up	6,200	State	
A30036	Nevada & Pike	19	Hwy. 29 – North (Sel. Secs.) (S)	4.03	2" Mill, 2" Overlay, Level Up	1,200	State	
03X365	Pike	19	Hwy. 29 – Delight (S)	4.34	2" Overlay	2,000	State	
090689	Carroll	21	Berryville – Indian Creek (S)	7.22	Thin Overlay (1")	600	State	
090611	Carroll	21	Indian Creek – Missouri State Line (S)	9.69	2" Overlay; 2' Shoulders	4,000	State	
A40038	Sebastian	22 & 64	Hwys. 22 & 64 Impvts. (Fort Smith) (S)	8.97	2" Mill, 2" Overlay	4,300	State	FRONTIER
012485	Franklin & Logan	23	Hwy. 41 – Hwy. 22 (S)	6.63	2" Mill, 2" Overlay	2,300	State	
11X046	Franklin & Logan	23	Hwy. 22 – S. of Hwy. 309 (S)	11.21	2" Mill, 2" Overlay, UTBWC	3,200	State	
040931	Franklin	23 & 219	Hwys. 23 & 219 Impvts. (Ozark) (S)	5.76	2" Mill, 2" Overlay	2,400	State	

2025-2028 STIP

JOB	COUNTY	ROUTE	TERMINI	LENGTH	TYPE WORK	EST. COST (in thousands)	AGENCY CARRYING OUT THE PROJECT	MPO
04X576	Franklin	23	I-40 – Hwy. 352 (S)	1.22	Level Up, UTBWC	700	State	
090690	Carroll	23	Madison Co. Line – Hwy. 62 (S)	7.30	Hip Recycling, Level Up, UTBWC	2,600	State	
A30034	Nevada	24 & 371	I-30 – East (Sel. Secs.) (S)	15.85	2" Overlay, Level Up	14,100	State	
030572	Nevada	24	Hwy. 53 – Ouachita Co. Line (S)	7.11	2" Mill, 2" Overlay	3,100	State	
070550	Ouachita	24	Nevada Co. Line – Chidester (S)	5.91	Thin Overlay (1")	2,000	State	
07X313	Ouachita	24	Chidester – Hwy. 278 (S)	11.70	1" Level Up, UTBWC	4,800	State	
050485	Independence	25	Batesville – East (S)	9.98	2' Shoulders, Level Up, UTBWC	3,200	State	
030579	Pike	26	Murfreesboro – Delight (S)	10.80	2" Overlay, Level Up	5,000	State	
070579	Clark	26	Pike Co. Line – East (S)	6.03	Thin Overlay (1")	1,000	State	
070534	Clark	26	Hwy. 53 – Hwy. 51 (S)	4.85	Thin Overlay (1") Or UTBWC	1,000	State	
030582	Sevier	27	Hwy. 71 – Howard Co. Line (S)	7.59	1" Mill, 2" Overlay	3,200	State	
030558	Howard	27	Sevier Co. Line – Nashville (S)	11.08	2" Mill, 2" Overlay	5,100	State	
03X420	Howard	27B	Hwy. 27 – Hwy. 278 (Nashville) (S)	2.36	2" Mill, 2" Overlay	1,700	State	
A30040	Pike	27	Prairie Creek – Hwy. 70 (S)	7.61	2" Overlay	2,900	State	
080700	Montgomery	27 & 270	Norman – Yell Co. Line (Sel. Secs.) (S)	25.65	Chip Seal, Level Up, UTBWC	5,700	State	

2025-2028 STIP

JOB	COUNTY	ROUTE	TERMINI	LENGTH	TYPE WORK	EST. COST (in thousands)	AGENCY CARRYING OUT THE PROJECT	MPO
08X391	Yell	27	Hwy. 10 – Hwy. 7 (S)	18.39	UTBWC, Utbwc; 2' Shoulders	7,600	State	
04X606	Scott	28	Oklahoma State Line – Hwy. 80 (S)	15.86	Level Up, UTBWC	6,500	State	
04X562	Scott	28	Hwy. 80 – Hwy. 71 (S)	4.59	2" Overlay, Level Up	2,800	State	
080659	Yell	28	Fourche La Fave River – West of Rover (S)	9.12	2" Overlay, Level Up	4,200	State	
03X525	Lafayette	29	Louisiana State Line – Lewisville (Sel. Secs.) (S)	11.70	2" Mill, 2" Overlay	6,000	State	
030608	Lafayette	29 & 160	Hwys. 29 & 160 Impvts. (Lafayette Co.) (S)	13.39	2" Overlay, 2" Overlay; 2' Shoulders, Level Up	4,600	State	
03X532	Lafayette	29	Canfield – North (S)	5.71	Thin Overlay (1")	2,900	State	
030609	Hempstead & Lafayette	29	Lewisville – Hope (S)	22.04	2" Overlay	8,600	State	
030610	Hempstead	29	Co. Rd. 16 – Blevins (S)	3.22	2" Overlay	1,000	State	
030611	Hempstead	29B & 73	Hwys. 29B & 73 Impvts. (Hempstead Co.) (S)	7.43	2" Mill, 2" Overlay	2,600	State	
AX0007	Lonoke & White	31	Hwy. 70 – Hwy. 67B (Sel. Secs.) (S)	19.40	2" Mill, 2" Overlay	9,200	State	CARTS
03X431	Little River	32 & 41	Oklahoma State Line – Foreman (S)	6.95	2" Mill, 2" Overlay, 2" Overlay; 2' Shoulders	4,400	State	
A30029	Little River	32	Ashdown – Hwy. 317 (S)	7.00	2" Overlay, Level Up	4,900	State	
030612	Hempstead & Howard	32	Beard's Bluff – Hwy. 355 (S)	4.64	2" Overlay, Level Up	1,500	State	

2025-2028 STIP

JOB	COUNTY	ROUTE	TERMINI	LENGTH	TYPE WORK	EST. COST (in thousands)	AGENCY CARRYING OUT THE PROJECT	MPO
A60039	Prairie	33	Monroe Co. Line – Hwy. 302 (S)	5.45	2" Overlay; 2' Shoulders	2,700	State	
A00071	Various	34, 67Y, & 90	Hwy. 412B – Peach Orchard (Sel. Secs.) (S)	17.51	2' Shoulders, 2" Overlay, 2" Overlay; 2' Shoulders, Level Up, UTBWC	9,600	State	
020745	Grant	35	Saline Co. Line – Hwy. 167B (S)	13.46	2" Overlay; 2' Shoulders, Level Up, Utbwc; 2' Shoulders	6,300	State	
02X342	Chicot & Drew	35	Hwy. 278 – Hwy. 65 (S)	24.69	1" Level Up and UTBWC, Mill and Inlay	11,100	State	
05X371	White	36 & 267	Hwys. 36 & 267 Impvts. (Searcy) (S)	5.74	2" Mill, 2" Overlay	5,700	State	
06X441	Prairie	38	Hwy. 13 – Hwy. 11 (S)	10.23	2" Mill, 2" Overlay	5,800	State	
06X545	Prairie	38	Hwy. 11 – Woodruff Co. Line (S)	12.61	2" Mill, 2" Overlay	7,200	State	
A10040	Woodruff	38	Prairie Co. Line – Hwy. 17 (S)	6.26	UTBWC	1,200	State	
A10044	St. Francis	38	I-40 – Hwy. 50 (Widener) (S)	2.45	2" Overlay, Leveling, Patching	1,400	State	
03X534	Little River	41	Foreman – North (S)	4.55	2" Mill, 2" Overlay	3,000	State	
A10029	Cross	42	Hickory Ridge – Gum Slough (S)	3.56	2' Shoulders, Chip Seal, Level Up	1,900	State	
09X531	Benton	43	N. Dogwood St. – Hwy. 264 (Siloam Springs) (S)	1.97	2" Mill, 2" Overlay	1,500	State	NARTS

2025-2028 STIP

JOB	COUNTY	ROUTE	TERMINI	LENGTH	TYPE WORK	EST. COST (in thousands)	AGENCY CARRYING OUT THE PROJECT	MPO
A10036	Phillips	44 & 318	Hwys. 44 & 318 Impvts. (Phillips Co.) (S)	11.47	2" Overlay, Level Up, Sealing	5,900	State	
A40040	Sebastian	45 & 271	Hwys. 45 & 271 Impvts. (S)	9.82	2' Shoulders, 2" Mill, 2" Overlay, UTBWC	4,300	State	FRONTIER
04X573	Washington	45	N. College Ave. – Hwy. 265 (Fayetteville) (S)	2.90	Level Up, UTBWC	2,500	State	NARTS
070547	Dallas	48	Hwy. 9 – Hwy. 229 (S)	4.90	2" Overlay, Level Up	2,600	State	
101157	Clay & Greene	49	Piggott – Marmaduke (S)	19.88	Level Up, UTBWC	5,400	State	
A00073	Greene	358 & 412B	Hwys. 49Y, 358 & 412B Impvts. (Paragould) (S)	8.09	2" Mill, 2" Overlay, Level Up, UTBWC	4,300	State	
10X750	Craighead & Greene	49	Hwy. 69 – Jonesboro (Sel. Secs.) (S)	4.14	Level Up, UTBWC	4,100	State	JATS
10X752	Greene	49B	Hwy. 49 – Hwy. 412B (S)	1.18	2" Mill, 2" Overlay	1,600	State	
A00066	Poinsett	49	Hwy. 214 – Cross Co. Line (S)	3.10	2" Overlay	1,200	State	
01X505	Cross	49	Poinsett Co. Line – S. of Hickory Ridge (S)	3.60	1" Level Up and 2" Overlay	2,200	State	
110783	Cross & Woodruff	49	Hickory Ridge – S. of Cross Co. Line (Sel. Secs.) (S)	12.95	2" Overlay, Level Up, UTBWC	3,700	State	
110753	Cross	49	Hwy. 64 – Woodruff Co. Line (S)	2.83	Thin Overlay (1")	500	State	
A10041	Woodruff	49	North of Hunter – Monroe Co. Line (S)	7.10	2" Overlay	2,700	State	
110785	Monroe	49	Woodruff Co. Line – Hwy. 17 (S)	5.69	UTBWC	1,400	State	

2025-2028 STIP

JOB	COUNTY	ROUTE	TERMINI	LENGTH	TYPE WORK	EST. COST (in thousands)	AGENCY CARRYING OUT THE PROJECT	MPO
110770	Monroe	49	Hwy. 70 – Hwy. 39 (S)	16.21	2" Mill, 2" Overlay	8,600	State	
110786	Phillips	49	Monroe Co. Line – Co. Rd. 625 (S)	4.39	Level Up, UTBWC	1,200	State	
A10037	Phillips	49	Hwy. 39 – Hwy. 1 (Sel. Sec.) (S)	2.00	Level Up, UTBWC	1,400	State	
01X509	Phillips	49B & 242	Hwys. 49B & 242 Impvts. (Helena-West Helana) (S)	2.34	2" Mill, 2" Overlay, Thin Overlay (1")	1,000	State	
A10045	St. Francis	50	Hwy. 38 – Hwy. 79 (S)	14.58	2' Shoulders, 2" Overlay, Level Up	6,200	State	
01X502	Crittenden	50	Hwy. 79 – Hwy. 147 (S)	4.33	1" Level Up and 2" Overlay, 2" Mill, 2" Overlay	2,600	State	
110788	Crittenden	50 & 64B	Crawfordsville – Clarkedale (S)	11.39	2" Overlay; 2' Shoulders, Thin Overlay (1"); 2' Shoulders	4,300	State	
02X299	Ashley	52	Hwy. 133 – Hwy. 82 (S)	7.47	2" Overlay, Level Up	5,200	State	
070580	Clark	53	Gurdon – Nevada Co. Line (S)	8.24	Microsurfacing	800	State	
050445	Izard	56	Hwy. 5 – Hwy. 223 (S)	2.84	UTBWC	900	State	
050486	Izard	56	Hwy. 223 – Brockwell (S)	11.46	Thin Overlay (1"); 2' Shoulders	2,700	State	
A90033	Benton	59 & 59B	Gentry – Siloam Springs (S)	6.83	2" Overlay	4,800	State	NARTS
040934	Crawford	59	Washington Co. Line – Cedarville (S)	13.47	2" Mill, 2" Overlay	4,700	State	

2025-2028 STIP

JOB	COUNTY	ROUTE	TERMINI	LENGTH	TYPE WORK	EST. COST (in thousands)	AGENCY CARRYING OUT THE PROJECT	MPO
10X808	Mississippi	61	Hwy. 14 – Hwy. 119 (S)	11.64	2" Mill, 2" Overlay, UTBWC	4,900	State	
101159	Mississippi	61	Osceola – Blytheville (S)	16.10	2" Mill, 2" Overlay, Fog Seal, Level Up, UTBWC	6,400	State	
A40041	Washington	62	Oklahoma State Line – Prairie Grove (S)	12.47	2" Mill, 2" Overlay	4,900	State	NARTS
090596	Benton	62	Avoca – Garfield (S)	6.39	Microsurfacing	2,000	State	NARTS
09X498	Carroll	62	Eureka Springs – Berryville (S)	12.17	2" Mill, 2" Overlay	10,900	State	
A90034	Carroll	62	Berryville – East (Sel. Secs.) (S)	8.36	2" Mill, 2" Overlay, Thin Overlay (1")	4,500	State	
090693	Marion	62	Hwy. 62 Impvts. (Sel. Secs.) (S)	8.65	2" Overlay	3,700	State	
090694	Baxter	62B & 178	Hwys. 62B & 178 Impvts. (Mountain Home) (S)	6.47	2" Overlay, Level Up, UTBWC	3,600	State	
101160	Randolph	62	Lawrence Co. Line – Hwy. 67 (S)	12.62	UTBWC	3,700	State	
101155	Clay	62	Corning – E. of McDougal (S)	14.34	2" Mill, 2" Overlay, Level Up, UTBWC	4,500	State	
10X655	Clay	62	Little Cache River Ditch – Pollard (S)	5.33	Level Up, UTBWC	3,100	State	
101156	Clay	62	E. of Pollard – Piggott (S)	5.05	2" Overlay, Level Up	2,100	State	
05X333	Sharp	63	Hwy. 175 – Hwy. 58E (S)	7.14	Level Up, UTBWC	4,300	State	
10X751	Lawrence	63	Black Rock – Portia (S)	2.57	Level Up, UTBWC	2,500	State	

2025-2028 STIP

JOB	COUNTY	ROUTE	TERMINI	LENGTH	TYPE WORK	EST. COST (in thousands)	AGENCY CARRYING OUT THE PROJECT	MPO
06X463	Prairie	63	I-40 – Hwy. 70 (Hazen) (S)	2.55	2" Mill, 2" Overlay	1,500	State	
061789	Prairie	63	Hwy. 70 – Arkansas Co. Line (S)	14.63	1" Mill, 2" Overlay	7,100	State	
070523	Bradley	63	Cleveland Co. Line – Warren (S)	5.05	2" Mill, 2" Overlay	2,900	State	
07X315	Bradley	63B	Hwy. 63B Impvts. (Warren) (S)	2.70	2" Mill, 2" Overlay	1,600	State	
070581	Bradley	63 & 63B	Hwy. 278 – Hermitage (S)	12.76	2" Overlay; 2' Shoulders, Level Up, UTBWC	5,100	State	
070582	Bradley & Union	63	Co. Rd. 62 – W. of Hwy. 129 (S)	16.75	Level Up, UTBWC	4,200	State	
A40030	Sebastian	64, 253, & 271	Hwys. 64, 253 & 271 Impvts. (Fort Smith) (S)	2.76	2" Mill, 5" Concrete Overlay, Concrete	2,600	State	FRONTIER
A40042	Crawford	64 & 162	Hwys. 64 & 162 Impvts. (Van Buren) (S)	3.95	2" Mill, 2" Overlay	2,700	State	FRONTIER
040938	Crawford	64	Alma – Franklin Co. Line (S)	11.54	2" Mill, 2" Overlay, UTBWC	3,600	State	FRONTIER
012464	Franklin & Johnson	64	Altus – Clarksville (S)	18.89	Chip Seal, Hip Recycling, Level Up, Microsurfacing, UTBWC	3,600	State	
08X357	Johnson	64	Hwy. 21 – I-40 (S)	5.49	2" Mill, 2" Overlay	4,100	State	
080701	Pope	64	Johnson Co. Line – Hwy. 326 (S)	7.83	Hip Recycling, Microsurfacing	1,300	State	
A80036	Pope	64	Hwy. 326 – El Paso Ave. (Russellville) (S)	2.70	Microsurfacing	800	State	

2025-2028 STIP

JOB	COUNTY	ROUTE	TERMINI	LENGTH	TYPE WORK	EST. COST (in thousands)	AGENCY CARRYING OUT THE PROJECT	MPO
A80038	Conway	64	Pope Co. Line – Faulkner Co. Line (Sel. Secs.) (S)	15.88	Hip Recycling, Microsurfacing	2,700	State	
080703	Faulkner	64	Hwy. 65B – Ingram St. (Drainage Impvts.) (Conway) (S)	0.25	2" Overlay, Drainage Impvts.; 2" Mill	1,100	State	CARTS
A10030	Cross & Woodruff	64	White Co. Line – Crittenden Co. Line (Sel. Secs.) (S)	53.45	Fog Seal	2,900	State	
01X504	Cross	64B & 284	Hwy. 350 – Hwy. 64 (Wynne) (Sel. Secs.) (S)	4.90	1" Level Up and Utbwc; 2' Shoulders, 2" Mill, 2" Overlay	2,400	State	
090603	Boone	65	Missouri State Line – Hwy. 62 (S)	14.01	2" Overlay	11,900	State	
A90025	Boone	65	Hwy. 65B – Maxie Camp Rd. (S)	4.26	Microsurfacing	1,300	State	
090609	Boone & Newton	65	S. of Hwy. 206 – Hwy. 123 (S)	2.60	2" Overlay	1,200	State	
090620	Searcy	65	Buffalo River – S. of Hwy. 74 (S)	6.37	2" Overlay	3,400	State	
090695	Searcy	65	Hwy. 27 – South Mountain Rd. (Marshall) (S)	1.61	Level Up, UTBWC	900	State	
08X399	Van Buren	65	Hwy. 95 – Hwy. 124 (S)	13.26	UTBWC	9,700	State	
020750	Chicot & Drew	65, 82, & 165	Hwys. 65, 82 & 165 Impvts. (S)	13.53	2" Mill, 2" Overlay, Thin Overlay (1")	7,700	State	
020754	Chicot	65	Hwy. 82 – Louisiana St. Line (Sel. Secs.) (S)	17.64	2" Overlay	5,500	State	
012365	Searcy & Stone	66	Leslie – South Sylamore Creek (S)	22.09	2" Overlay	4,100	State	
03X536	Miller	67	Texas State Line – S. of Hwy. 237 (Texarkana) (S)	3.80	2" Mill, 2" Overlay	4,200	State	TUTS

2025-2028 STIP

JOB	COUNTY	ROUTE	TERMINI	LENGTH	TYPE WORK	EST. COST (in thousands)	AGENCY CARRYING OUT THE PROJECT	MPO
030613	Miller	67	Hwys. 67 & 71Y Impvts. (S)	11.61	Diamond Grinding	1,400	State	TUTS
03X428	Hempstead	67	Red River – Hope (S)	12.00	1" Level Up and UTBWC, 2" Mill, 2" Overlay	6,900	State	
030614	Hempstead	67	Hwy. 67 Impvts. (Hope) (S)	2.46	UTBWC	700	State	
03X386	Nevada	67	Hempstead Co. Line – Prescott (S)	8.84	2" Mill, 2" Overlay, Level Up, Thin Overlay (1")	4,900	State	
030573	Nevada	67	Garland Creek – Clark Co. Line (S)	6.25	2" Overlay, Level Up	2,900	State	
A70036	Clark	67	Nevada Co. Line – Hwy. 53 (S)	9.12	2" Overlay, Level Up	3,100	State	
06X548	Hot Spring	67	Clark Co. Line – Hwy. 270B (Sel. Secs.) (S)	9.54	2" Mill, 2" Overlay	5,600	State	
061790	Hot Spring	67 & 283	Hwys. 67 & 283 Impvts. (S)	9.64	1" Mill, 2" Overlay	3,400	State	
A60035	Hot Spring	67	Francois Rd. – Saline Co. Line (S)	5.33	2" Overlay	1,400	State	
06X610	Saline	67	Hot Spring Co. Line – I-30 (S)	7.62	2" Mill, 2" Overlay	2,000	State	CARTS
10X756	Clay	67	Corning – Hwy. 328 (S)	2.21	2" Overlay, Level Up	1,300	State	
050488	Jackson & White	67	Hwy. 64 – Hwy. 17 (Hwy. 67 Ramps) (S)	21.41	2" Mill, 2" Overlay, Diamond Grinding	7,200	State	
A50038	Independence	69 & 69B	Limedale Rd. – Batesville (S)	5.97	2" Mill, 2" Overlay	2,700	State	
03X539	Sevier	70	Oklahoma State Line – Hwy. 70B (S)	5.17	2" Mill, 2" Overlay, Thin Overlay (1")	2,700	State	

2025-2028 STIP

JOB	COUNTY	ROUTE	TERMINI	LENGTH	TYPE WORK	EST. COST (in thousands)	AGENCY CARRYING OUT THE PROJECT	MPO
030615	Sevier	70B	Hwy. 70 – Hwy. 41 (De Queen) (S)	3.32	2" Mill, 2" Overlay	1,200	State	
030561	Howard & Pike	70	Hwy. 278 – Hwy. 369 (S)	8.79	2" Mill, 2" Overlay	3,800	State	
030616	Pike	70	Hwy. 369 – Kirby (S)	14.43	2" Overlay, Level Up	4,900	State	
061791	Pulaski	70	Hwy. 365 – Cornish St. (NLR) (S)	1.35	2" Mill, 2" Overlay	1,000	State	CARTS
01X357	Monroe & St. Francis	70	Brinkley – Wheatley (S)	5.15	UTBWC	1,400	State	
01X476	St. Francis	70	Hwy. 261 – East (S)	3.15	2" Overlay, Level Up	1,900	State	
01X501	St. Francis	70	Forrest City – Hwy. 50 (S)	5.35	UTBWC	1,700	State	
110789	St. Francis	70	Hwy. 38 – Beaver Slough (S)	6.94	UTBWC	1,700	State	
01X503	Crittenden	70	Hwy. 79 – Hwy. 77 (S)	12.21	2" Mill, 2" Overlay	9,000	State	WMATS
030617	Miller	71	Louisiana State Line – N. of Fouke (S)	20.59	2" Mill, 2" Overlay, Level Up	7,000	State	
A30031	Miller	71	Hwy. 296 North & South (State Line Rd.) (Texarkana) (S)	1.33	2" Mill, 2" Overlay	1,400	State	TUTS
03X538	Little River	71	S. of Ogden – S. of Ashdown (S)	6.10	UTBWC	3,300	State	
03X526	Sevier	71	Hwy. 371 – Hwy. 70 (S)	5.22	2" Mill, 2" Overlay	3,600	State	
04X612	Polk	71	Hwy. 270 – Scott Co. Line (Sel. Secs.) (S)	6.03	2" Overlay	2,800	State	
040939	Scott	71, 71B, & 272	Hwys. 71 & 272 Impvts. (Waldron) (S)	6.83	2" Mill, 2" Overlay	2,500	State	

2025-2028 STIP

JOB	COUNTY	ROUTE	TERMINI	LENGTH	TYPE WORK	EST. COST (in thousands)	AGENCY CARRYING OUT THE PROJECT	MPO
A40037	Crawford	71	I-40 – Hwy. 282 (S)	4.18	2" Overlay	3,500	State	FRONTIER
04X443	Crawford	71	Hwy. 282 – Hwy. 282 (S)	6.30	2" Mill, 2" Overlay	5,000	State	
09X532	Benton	71	W. McNelly Rd. – Missouri State Line (Bella Vista) (S)	6.29	1" Level Up, UTBWC	5,100	State	NARTS
090599	Benton	72 & 94	Hwy. 94 – Guthrie Rd. (Pea Ridge) (S)	1.71	2" Overlay	1,100	State	NARTS
030618	Hempstead & Howard	73	Hwy. 355 – Hwy. 278 (S)	18.51	2" Overlay, Level Up	6,200	State	
04X506	Washington	74	Devil's Den State Park – I-49 (S)	6.41	Chip Seal, Level Up	1,300	State	NARTS
04X487	Washington	74	E. of Hwy. 16 – Madison Co. Line (S)	4.32	2" Overlay; 2' Shoulders, Level Up	3,000	State	NARTS
09X402	Madison	74	Washington Co. Line – Hwy. 412B (S)	14.29	2" Overlay	6,600	State	
07X309	Columbia	79	Louisiana State Line – Hwy. 98 (S)	6.00	1" Level Up, UTBWC	2,900	State	
070539	Columbia	79	Hwy. 98 – Hwy. 79B (S)	10.57	Thin Overlay (1")	4,100	State	
A70034	Columbia	79	Hwy. 82 – Hwy. 98 (S)	5.40	2" Overlay, Level Up	2,500	State	
070584	Ouachita	79	Columbia Co. Line – East (S)	11.13	2" Overlay, Level Up, Thin Overlay (1")	2,100	State	
070551	Ouachita	79	Camden – South (S)	4.44	2" Overlay, Level Up	1,700	State	
070552	Ouachita	79	Hwy. 79B – Hwy. 205 (S)	3.90	2" Overlay, Level Up	4,100	State	
070553	Ouachita	79	Hwy. 205 – Hwy. 79B (S)	6.96	2" Overlay, Level Up	6,300	State	

2025-2028 STIP

JOB	COUNTY	ROUTE	TERMINI	LENGTH	TYPE WORK	EST. COST (in thousands)	AGENCY CARRYING OUT THE PROJECT	MPO
07X295	Ouachita	79	Bearden Bypass Impvts. (S)	3.77	Level Up, UTBWC	3,100	State	
A70037	Calhoun	79	Ouachita Co. Line – Dallas Co. Line (S)	8.56	UTBWC	4,200	State	
07X299	Cleveland	79	Hwy. 189 – Saline River (S)	4.54	Level Up, UTBWC	1,900	State	
07X297	Cleveland	79	Saline River – Rison (S)	4.44	Level Up, UTBWC	1,800	State	
012465	Cleveland & Jefferson	79	Hwy. 35 – North (S)	16.57	1" Level Up, 2" Mill, 2" Overlay, Level Up, UTBWC	6,400	State	PBATS
02X345	Jefferson	79B	Hwy. 65B – Arkansas River (S)	4.50	2" Mill, 2" Overlay, UTBWC	3,900	State	PBATS
020753	Jefferson	79	Hwy. 63 – Hwy. 79B (Alzheimer) (S)	2.52	2" Overlay, Level Up	1,100	State	
020758	Arkansas	79	Hwy. 13 – Bayou Meto (Sel. Secs.) (F)	3.89	Reconstruction	18,600	State	
02X346	Arkansas	79	Hwy. 343 – Hwy. 63 (S)	2.46	2" Mill, 2" Overlay	2,300	State	
020757	Arkansas	79 & 165	Stuttgart – Prairie Co. Line (S)	7.56	2" Mill, 2" Overlay	3,500	State	
02X343	Arkansas	79B	Hwy. 79 – Hwy. 130 (Stuttgart) (S)	2.08	UTBWC	900	State	
A60040	Prairie	79	Arkansas Co. Line – Monroe Co. Line (S)	4.38	2" Mill, 2" Overlay	1,900	State	
A10034	Monroe	79	Prairie Co. Line – Hwy. 79B (S)	4.38	Level Up, UTBWC	1,400	State	
110790	Monroe	79 & 79B	Clarendon – Hwy. 49 (S)	10.51	2" Mill, 2" Overlay, Thin Overlay (1"), UTBWC	2,400	State	

2025-2028 STIP

JOB	COUNTY	ROUTE	TERMINI	LENGTH	TYPE WORK	EST. COST (in thousands)	AGENCY CARRYING OUT THE PROJECT	MPO
110776	Lee & Monroe	79	Hwy. 49 – East (S)	4.78	Thin Overlay (1")	800	State	
110791	Lee	79	Little Hog Tusk Creek – Hwy. 121 (S)	4.93	UTBWC	1,200	State	
A10046	Lee & St. Francis	79	E. of Hwy. 121 – Hughes (Sel. Secs.) (S)	13.43	2" Mill, 2" Overlay	3,400	State	
07X316	Columbia	82	Hwy. 98 – East (S)	3.11	2" Mill, 2" Overlay	1,800	State	
A20033	Ashley & Drew	82 & 425	Hwys. 82 & 425 Impvts. (S)	15.73	2" Mill, 2" Overlay, Thin Overlay (1")	6,300	State	
A20023	Drew	83 & 83S	Hwy. 83 Resurfacing (Sel. Secs.) (Monticello) (S)	6.43	2" Mill, 2" Overlay	2,300	State	
02X254	Drew & Lincoln	83	Monticello – Hwy. 54 (S)	13.14	3" Overlay; 2' Shoulders	9,100	State	
061796	Garland & Hot Spring	171	Malvern – Lake Catherine (S)	11.74	2" Overlay, 2" Overlay; 2' Shoulders	4,100	State	HSATS
110809	Phillips	85	Hwy. 49 – Hwy. 44 (S)	9.71	2' Shoulders, Chip Seal, Level Up, Thin Overlay (1"); 2' Shoulders	1,800	State	
040940	Polk	88 & 272	Hwys. 88 & 272 Impvts. (Polk Co.) (S)	18.02	2" Mill, 2" Overlay, Chip Seal, Level Up	1,900	State	
06X603	Lonoke	89	W. of Lonoke – Hwy. 15 (S)	3.17	2" Mill, 2" Overlay	1,800	State	CARTS
080642	Faulkner	89	Mayflower – West (S)	3.04	2" Overlay, Level Up	1,700	State	CARTS
101162	Randolph	90	Hwy. 93 – East (S)	4.52	2" Overlay; 2' Shoulders, Level Up	1,900	State	

2025-2028 STIP

JOB	COUNTY	ROUTE	TERMINI	LENGTH	TYPE WORK	EST. COST (in thousands)	AGENCY CARRYING OUT THE PROJECT	MPO
101163	Randolph	90	Hwy. 93 – Lawrence Co. Line (S)	13.24	2" Overlay; 2' Shoulders, Level Up	5,600	State	
A00059	Craighead	91	Co. Rd. 150 – W. of Co. Rd. 132 (S)	4.67	2" Overlay; 2' Shoulders	2,000	State	JATS
101106	Randolph	93 & 231	Hwys. 93 & 231 (Sel. Secs.) (S)	12.02	2" Overlay; 2' Shoulders, Level Up	6,200	State	
080704	Conway	95	Hwy. 124 – Van Buren Co. Line (S)	12.39	2" Overlay, Chip Seal, Level Up	1,900	State	
04X564	Franklin	96	Hwy. 23 – Hwy. 219 (Ozark) (S)	1.83	2" Mill, 2" Overlay; 2' Shoulders	1,200	State	
061792	Pulaski	100	Hwy. 365 – I-40 (S)	8.70	2" Mill, 2" Overlay, UTBWC	4,500	State	CARTS
090696	Baxter	101	Missouri State Line – Hwy. 62 (S)	11.11	2" Overlay, Level Up	2,800	State	
09X410	Benton	102 & 102B	Hwy. 59 – Hwy. 72 (S)	13.12	2" Overlay	6,000	State	NARTS
09X500	Newton	103	Hwy. 43 – Carroll Co. Line (S)	6.63	2" Overlay	3,000	State	
09X499	Carroll	103	Newton Co. Line – Hwy. 412 (S)	5.27	2" Overlay	2,400	State	
061793	Pulaski	107	Arnold Dr. – W. Republican Rd. (S)	3.57	2" Mill, 2" Overlay	1,200	State	CARTS
080705	Faulkner	107	Pulaski Co. Line – Vilonia (S)	6.42	Level Up, UTBWC	1,900	State	CARTS
080718	Logan	109 & 393	Hwys. 109 & 393 Impvts. (Logan Co.) (S)	10.33	1" Mill, 2' Shoulders, 2" Mill, 2" Overlay	4,100	State	

2025-2028 STIP

JOB	COUNTY	ROUTE	TERMINI	LENGTH	TYPE WORK	EST. COST (in thousands)	AGENCY CARRYING OUT THE PROJECT	MPO
050490	Cleburne	110 & 210	Hwys. 110 & 210 Impvts. (Heber Springs) (S)	5.97	2" Overlay, Level Up, UTBWC	1,800	State	
A90032	Benton	112	Hwy. 612 – Osage Creek (S)	4.08	1" Level Up, UTBWC	800	State	NARTS
101164	Randolph	115	Maynard – Hwy. 166 (S)	4.13	2' Shoulders, Level Up, UTBWC, Utbwc; 2' Shoulders	1,400	State	
01X370	Lee & St. Francis	121 & 261	Hwy. 121 & 261 Impvts. (Lee & St. Francis Cos.) (S)	18.73	2" Overlay; 2' Shoulders	10,200	State	
080706	Pope	124	I-40 – Center Valley (S)	3.47	Microsurfacing	700	State	
061794	Garland	128	Hwy. 290 – Hwy. 270B (Hot Springs) (S)	3.88	2" Mill, 2" Overlay	1,400	State	HSATS
A10047	Crittenden	131	Bruin Rd. – Hwy. 147 (S)	8.81	2" Overlay; 2' Shoulders	3,500	State	
08X402	Conway	132	Hwy. 95 – Hwy. 9B (Morrilton) (S)	1.25	1" Level Up, 2" Overlay	700	State	
02X252	Ashley	133	Louisiana State Line – S. of Crossett (S)	6.17	2" Overlay	2,800	State	
02X347	Ashley	133	Hwy. 133S – North (Sel. Secs.) (S)	7.94	UTBWC	2,700	State	
101166	Craighead	135	Poinsett Co. Line – Hwy. 158 (S)	4.00	Level Up, UTBWC	1,100	State	
A00074	Mississippi	140	Osceola – West (S)	4.75	2" Overlay, Level Up	1,700	State	
A00077	Craighead	141	Scotchpine Dr. – I-555 (Jonesboro) (S)	2.05	1" Level Up, 2" Overlay	1,200	State	JATS

2025-2028 STIP

JOB	COUNTY	ROUTE	TERMINI	LENGTH	TYPE WORK	EST. COST (in thousands)	AGENCY CARRYING OUT THE PROJECT	MPO
101168	Craighead & Greene	141	Co. Rd. 764 – Hwy. 412 (S)	12.42	2" Overlay, Level Up	4,200	State	JATS
A90026	Carroll	143	Hwy. 62 – Missouri State Line (S)	10.08	2" Overlay	4,500	State	
A10028	Crittenden	147	Hwy. 50 – Hwy. 70 (S)	10.11	UTBWC	4,700	State	WMATS
030568	Miller	151	Texas State Line – East (S)	1.18	Patching	500	State	TUTS
10X805	Mississippi	151	Hwy. 18 – Hwy. 181 (Blytheville) (S)	3.27	2" Mill, 2" Overlay	3,900	State	
101078	Craighead	158	Hwy. 463 – Hwy. 163 (S)	5.45	2" Overlay, Level Up	2,500	State	JATS
070574	Bradley	160	Hermitage – Hwy. 8 (S)	17.48	2" Overlay	6,000	State	
06X551	Lonoke	161	Pulaski Co. Line – Hwy. 165 (S)	3.72	2" Overlay, Level Up	2,300	State	CARTS
04X568	Crawford	162	Van Buren – East (S)	3.02	2" Overlay	1,400	State	FRONTIER
10X758	Craighead & Poinsett	163	Hwy. 69 – Hwy. 1 (S)	7.03	2" Overlay; 2' Shoulders, Level Up, UTBWC	4,100	State	JATS
02X294	Ashley	165	Louisiana State Line – Hwy. 52 (S)	5.14	2" Overlay, Level Up	2,900	State	
020792	Desha	165	Hwy. 65 – Arkansas Co. Line (S)	10.61	Microsurfacing, Thin Overlay (1")	1,300	State	
012466	Arkansas & Prairie	165	Hwy. 79 – Lonoke Co. Line (S)	7.54	Level Up, UTBWC	2,200	State	
07X286	Calhoun	167	Ouachita River – North (S)	3.30	2" Mill, 2" Overlay	3,700	State	

2025-2028 STIP

JOB	COUNTY	ROUTE	TERMINI	LENGTH	TYPE WORK	EST. COST (in thousands)	AGENCY CARRYING OUT THE PROJECT	MPO
07X317	Dallas	167	Hwy. 273 – Cleveland Co. Line (S)	3.24	1" Level Up, UTBWC	2,700	State	
07X318	Cleveland	167	Dallas Co. Line – North (S)	2.13	1" Level Up, UTBWC	1,800	State	
020795	Grant	167 & 167B	Dallas Co. Line – Hwy. 167 (S)	16.18	Level Up, UTBWC	10,200	State	
020794	Grant	167	Sheridan Bypass Impvts. (S)	8.25	2" Mill, 2" Overlay	10,800	State	
061795	Saline	167	Grant Co. Line – I-530 (S)	6.86	2" Mill, 2" Overlay, UTBWC	3,300	State	CARTS
05X373	Jackson & White	167	Velvet Ridge – North (S)	7.15	Thin Overlay (1")	4,300	State	
05X361	Independence & Sharp	167 & 394	Hwy. 233 – N. of Hwy. 115 (S)	13.74	Thin Overlay (1")	7,100	State	
030620	Hempstead	174 & 355	Hwy. 29 – Hwy. 67 (S)	8.63	2" Mill, 2" Overlay, 2" Overlay; 2' Shoulders, Level Up	3,100	State	
05X354	Fulton & Sharp	175 & 175S	Hwys. 175 & 175S Impvts. (Fulton & Sharp Cos.) (S)	12.73	2' Shoulders, 2" Overlay; 2' Shoulders, Chip Seal, Level Up	4,800	State	
061797	Pulaski	176	Hwy. 365 – Remount Rd. (NLR) (S)	2.02	2" Mill, 2" Overlay	1,400	State	CARTS
090591	Baxter	178	Bull Shoals Lake – E. of Lakeview (S)	4.87	2" Overlay	1,700	State	
09X533	Baxter	178	Rodeo Dr. – Hwy. 62B (Mountain Home) (S)	1.02	2" Mill, 2" Overlay	600	State	
09X489	Baxter	178	Hwy. 62 – Norfolk Lake (S)	2.46	2" Overlay, Level Up	1,500	State	

2025-2028 STIP

JOB	COUNTY	ROUTE	TERMINI	LENGTH	TYPE WORK	EST. COST (in thousands)	AGENCY CARRYING OUT THE PROJECT	MPO
040942	Washington	180	I-49 – School Ave. (Fayetteville) (S)	1.72	2" Mill, 2" Overlay	1,500	State	NARTS
101097	Mississippi	181	N. of Dell – Gosnell (S)	9.95	2" Overlay, Level Up	5,200	State	
07X302	Clark	182	Hwy. 67 – Hwy. 51 (S)	12.45	3" Overlay; 2' Shoulders, Leveling, Patching	8,600	State	
A60042	Saline	183	Hwy. 35 – Hwy. 5 (S)	8.83	2" Mill, 2" Overlay	5,300	State	CARTS
110818	Phillips	185	Hwy. 242 – Hwy. 49B (Helena-West Helena) (S)	2.31	Thin Overlay (1")	400	State	
040944	Franklin	186	Hwy. 64 – Philpot Rd. (S)	6.22	Level Up, Sealing, UTBWC	2,000	State	
02X348	Jefferson	190	Hwy. 79B – Hwy. 65 (Pine Bluff) (Sel. Secs.) (S)	5.43	2" Mill, 2" Overlay	5,000	State	PBATS
110755	Cross	193	Hwy. 284 – Hwy. 64 (S)	3.56	2' Shoulders, 2" Overlay, Level Up	1,900	State	
030619	Miller	196	E. of Texarkana – East (S)	5.68	2" Overlay; 2' Shoulders, Level Up	2,400	State	TUTS
090697	Baxter	201	Mountain Home – Missouri State Line (S)	12.53	Level Up, UTBWC	3,700	State	
110819	Crittenden	218	I-40 – Hwy. 147 (S)	7.25	2' Shoulders, Chip Seal, Level Up	600	State	WMATS
080707	Faulkner	225	Greenbrier – Hwy. 107 (S)	12.56	1.5" Overlay, Add 2' Shoulders, Culvert Extension	3,000	State	CARTS
10X769	Craighead	226	Jackson Co. Line – Hwy. 49 (S)	12.98	Level Up, UTBWC	10,300	State	JATS

2025-2028 STIP

JOB	COUNTY	ROUTE	TERMINI	LENGTH	TYPE WORK	EST. COST (in thousands)	AGENCY CARRYING OUT THE PROJECT	MPO
A60034	Garland	227	Sunshine – Hwy. 270 (S)	4.53	2' Shoulders, Level Up, UTBWC	1,700	State	HSATS
06X450	Garland	227	N. of Hwy. 270 – Mountain Pine (S)	4.64	2" Overlay, Level Up	2,800	State	HSATS
061680	Saline	229	Grant Co. Line – Hwy. 67 (S)	9.25	2" Overlay; 2' Shoulders	4,600	State	CARTS
030621	Miller	237	Hwy. 71 – Co. Rd. 28 (S)	5.34	2" Overlay; 2' Shoulders	2,100	State	TUTS
04X561	Scott	270	Hwy. 71 – Montgomery Co. Line (S)	12.29	2" Mill, 2" Overlay	7,000	State	
08X274	Montgomery	270	Scott Co. Line – Mt. Ida (S)	19.29	2" Overlay, Level Up	12,300	State	
061798	Garland	270	Hwy. 70 – Hwy. 7 (Hot Springs) (S)	3.67	UTBWC	3,500	State	HSATS
06X352	Garland	270B	Hwy. 270 – Hwy. 70B (Hot Springs) (S)	1.69	2" Mill, 2" Overlay	1,100	State	HSATS
A60049	Garland	270	Hot Springs – Hot Spring Co. Line (S)	4.34	1" Mill, 2" Overlay	3,700	State	HSATS
06X351	Garland	270B	Hwy. 70B – Hwy. 70 (Hot Springs) (S)	1.19	2" Mill, 2" Overlay	900	State	HSATS
061800	Hot Spring	270	I-30 – Grant Co. Line (S)	10.21	2" Mill, 2" Overlay, Level Up, UTBWC	3,300	State	
020796	Grant	270	Hot Spring Co. Line – Saline River (S)	5.66	2" Overlay	1,800	State	
020747	Grant	270	Saline River – Hwy. 46 (Sel. Secs.) (S)	7.88	2" Mill, 2" Overlay, Inlay, Overlay	3,200	State	
02X349	Grant	270	Hwy. 167B – East (Sel. Secs.) (S)	5.00	1" Level Up, UTBWC	1,500	State	

2025-2028 STIP

JOB	COUNTY	ROUTE	TERMINI	LENGTH	TYPE WORK	EST. COST (in thousands)	AGENCY CARRYING OUT THE PROJECT	MPO
A20032	Grant & Jefferson	270	Hurricane Creek – Hwy. 104 (Sel. Secs.) (S)	5.21	2" Mill, Inlay, Thin Overlay (1")	1,700	State	PBATS
02X350	Jefferson	270	Grant Co. Line – East (S)	2.62	2" Mill, 2" Overlay	2,000	State	PBATS
070587	Calhoun & Dallas	274	Hwy. 275 – Fordyce (S)	13.75	2" Overlay, Level Up	4,600	State	
02X308	Drew	277	Hwy. 83 – Hwy. 138 (S)	7.67	2" Overlay, Level Up	4,700	State	
A30028	Howard	278	Hwy. 70 – Center Point (S)	9.40	2" Overlay; 2' Shoulders, Level Up	6,200	State	
A30038	Hempstead & Nevada	278	Hwy. 29 – Rosston (S)	18.37	2" Overlay	6,300	State	
070589	Ouachita	278	Hwy. 24 – West (S)	8.44	Level Up, UTBWC	3,000	State	
07X319	Ouachita	278B	Hwy. 278 – Hwy. 79B (Camden) (S)	1.87	2" Mill, 2" Overlay	1,200	State	
070588	Calhoun	278	Hwy. 167 – Hwy. 160 (S)	4.74	2" Overlay	1,500	State	
07X310	Bradley & Calhoun	278	Hwy. 160 – East (S)	14.27	2" Overlay, Level Up	7,700	State	
A20031	Drew	278	Bradley Co. Line – Wilmar (S)	4.80	2" Mill, 2" Overlay	5,100	State	
02X341	Desha & Drew	278	Hwy. 35 – McGehee (S)	25.19	Mill and Inlay, UTBWC	7,100	State	
04X608	Crawford	282	Hwy. 64 – Hwy. 71 (S)	10.09	2" Overlay, Chip Seal, Level Up	2,500	State	FRONTIER

2025-2028 STIP

JOB	COUNTY	ROUTE	TERMINI	LENGTH	TYPE WORK	EST. COST (in thousands)	AGENCY CARRYING OUT THE PROJECT	MPO
110777	Cross & St. Francis	284	Hwy. 64B – Hwy. 306 (S)	7.11	2" Overlay	2,200	State	
06X476	Garland	290	Hwy. 7 – Hwy. 171 (S)	10.06	4" Overlay; 2' Shoulders	8,300	State	HSATS
A60050	Lonoke & Pulaski	294	Hwy. 161 – Hwy. 89 (S)	8.22	1" Mill, 2" Overlay	4,000	State	CARTS
06X553	Saline	298	Hwy. 9 – Hwy. 5 (S)	13.83	3" Overlay; 2' Shoulders	9,500	State	CARTS
A60051	Pulaski	300	Snipes Rd. – Hwy. 10 (S)	9.18	2" Overlay; 2' Shoulders	3,200	State	CARTS
04X571	Washington	303	Hwy. 412 – Benton Co. Line (S)	5.03	2" Overlay, Level Up	3,100	State	NARTS
101169	Randolph	304	Hwy. 67 – Greene Co. Line (S)	9.21	2" Overlay, Level Up	3,900	State	
110820	St. Francis & Woodruff	306	Hwy. 49 – Hwy. 193 (S)	15.12	2' Shoulders, Level Up, UTBWC	5,500	State	
01X473	St. Francis	306	Hwy. 193 – Hwy. 1 (S)	4.40	4" Overlay; 2' Shoulders	3,700	State	
10X806	Mississippi	312	Hwy. 18 – Hwy. 137 (S)	1.63	1" Level Up and 2" Overlay	900	State	
A80030	Pope	326	Lake Dardanelle State Park – Hwy. 7 (Russellville) (S)	5.11	2" Overlay; 2' Shoulders	3,200	State	
10X754	Randolph	328	Hwy. 166 – East (S)	5.10	2" Overlay; 2' Shoulders, Level Up	3,500	State	

2025-2028 STIP

JOB	COUNTY	ROUTE	TERMINI	LENGTH	TYPE WORK	EST. COST (in thousands)	AGENCY CARRYING OUT THE PROJECT	MPO
10X755	Randolph	328	Hwy. 67 – West (S)	5.92	2" Overlay; 2' Shoulders, Level Up	4,100	State	
07X252	Union	335	Hwy. 15 – Hwy. 82 (S)	2.87	2" Overlay, Level Up	1,800	State	
06X606	Pulaski	338	Hwy. 5 – E. of I-30 (Little Rock) (S)	2.26	1" Level Up, UTBWC	1,200	State	CARTS
061804	Pulaski	338	Hwy. 367 – Hwy. 365 (S)	5.08	2" Mill, 2" Overlay	1,100	State	CARTS
090698	Benton	340	Hwy. 279 – Hwy. 94 (Bella Vista) (S)	9.18	2" Mill, 2" Overlay	3,000	State	NARTS
06X607	Pulaski	365	S. of I-40 – Hwy. 70 (NLR) (S)	2.05	2" Mill, 2" Overlay	2,500	State	CARTS
061805	Pulaski	365	Little Rock – Jefferson Co. Line (S)	17.75	1" Mill, 2" Overlay	6,400	State	CARTS
02X351	Jefferson	365	Grant Co. Line – Hwy. 365S (S)	18.66	UTBWC	6,900	State	PBATS
A50033	White	367	Hwy. 67B – Hwy. 13 (S)	6.04	Level Up, UTBWC	3,000	State	
050491	Jackson	367	Independence Co. Line – Newport (S)	6.69	Level Up, UTBWC	1,600	State	
012476	Jackson & Lawrence	367	Tuckerman – Hwy. 230 (S)	11.25	2" Mill, 2" Overlay	4,400	State	
03X524	Howard & Sevier	371	Hwy. 71 – Hwy. 355 (S)	13.72	2" Overlay	6,400	State	
030622	Howard	371	Hwy. 355 – Hempstead Co. Line (S)	6.79	2" Overlay, UTBWC	2,000	State	
030623	Nevada	371	Hwy. 371 Impvts. (Nevada Co.) (S)	5.68	2" Overlay	2,100	State	
A30039	Nevada	371	Rosston – Columbia Co. Line (S)	11.42	2" Overlay	4,000	State	

2025-2028 STIP

JOB	COUNTY	ROUTE	TERMINI	LENGTH	TYPE WORK	EST. COST (in thousands)	AGENCY CARRYING OUT THE PROJECT	MPO
07X311	Columbia	371	Nevada Co. Line – Hwy. 355 (S)	3.18	2" Overlay, Level Up	1,800	State	
070544	Columbia	371	Magnolia – South (S)	9.30	Level Up, UTBWC	2,900	State	
070590	Columbia	371	Co. Rd. 27 – Taylor (S)	9.96	2" Overlay, Level Up	3,200	State	
04X567	Polk	375	Hwy. 8 – South (S)	11.62	Chip Seal, Level Up	2,400	State	
050493	White	385	Hwy. 11 – Kensett (S)	8.88	Level Up, UTBWC	2,500	State	
A90035	Boone	392 & 397	Hwys. 392 & 397 Impvts. (Boone Co.) (S)	10.24	2" Mill, 2" Overlay	2,500	State	
09X534	Benton	412	Oklahoma State Line – East (Siloam Springs) (S)	1.64	2" Mill, 2" Overlay	2,800	State	NARTS
090700	Madison	412	Washington Co. Line – Hwy. 412B (S)	10.14	Level Up, UTBWC	6,400	State	
090701	Carroll & Madison	412	Huntsville – W. of Alpena (Sel. Secs.) (S)	18.76	2" Mill, 2" Overlay	6,300	State	
09X438	Carroll	412	Hwy. 412 Impvts. (Carroll Co.) (S)	11.10	2" Mill, 2" Overlay	8,200	State	
A00075	Lawrence	412 & 412B	Hwy. 63 – Hwy. 67 (S)	6.74	2" Mill, 2" Overlay, Level Up, UTBWC	2,500	State	
A20027	Drew	425	Ashley Co. Line – Monticello (Sel. Secs.) (S)	11.99	2" Overlay, Level Up, UTBWC	9,900	State	
020797	Drew	425	S. of Hwy. 172 – Monticello (S)	5.78	2" Mill, 2" Overlay, Thin Overlay (1")	700	State	
020799	Drew & Lincoln	425	S. of Drew Co. Line – Star City (Sel. Secs.) (S)	6.12	2" Mill, 2" Overlay, Thin Overlay (1")	1,900	State	

2025-2028 STIP

JOB	COUNTY	ROUTE	TERMINI	LENGTH	TYPE WORK	EST. COST (in thousands)	AGENCY CARRYING OUT THE PROJECT	MPO
A20034	Jefferson	425	Lincoln Co. Line – Hwy. 65 (S)	8.33	2" Overlay	5,000	State	PBATS
020801	Drew	530	Hwy. 35 – Hwy. 278 (S)	4.50	Level Up, UTBWC	1,300	State	
050484	Jackson	Various	Diaz – Newport (S)	6.43	2" Overlay; 2' Shoulders, Level Up, UTBWC	1,300	State	
A50037	White	Various	Hwys. 64, 167, 258 & 367 Impvts. (White Co.) (S)	16.18	1" Mill, 2" Mill, 2" Overlay, Chip Seal, Level Up	6,900	State	



Appendix B: Federal Lands

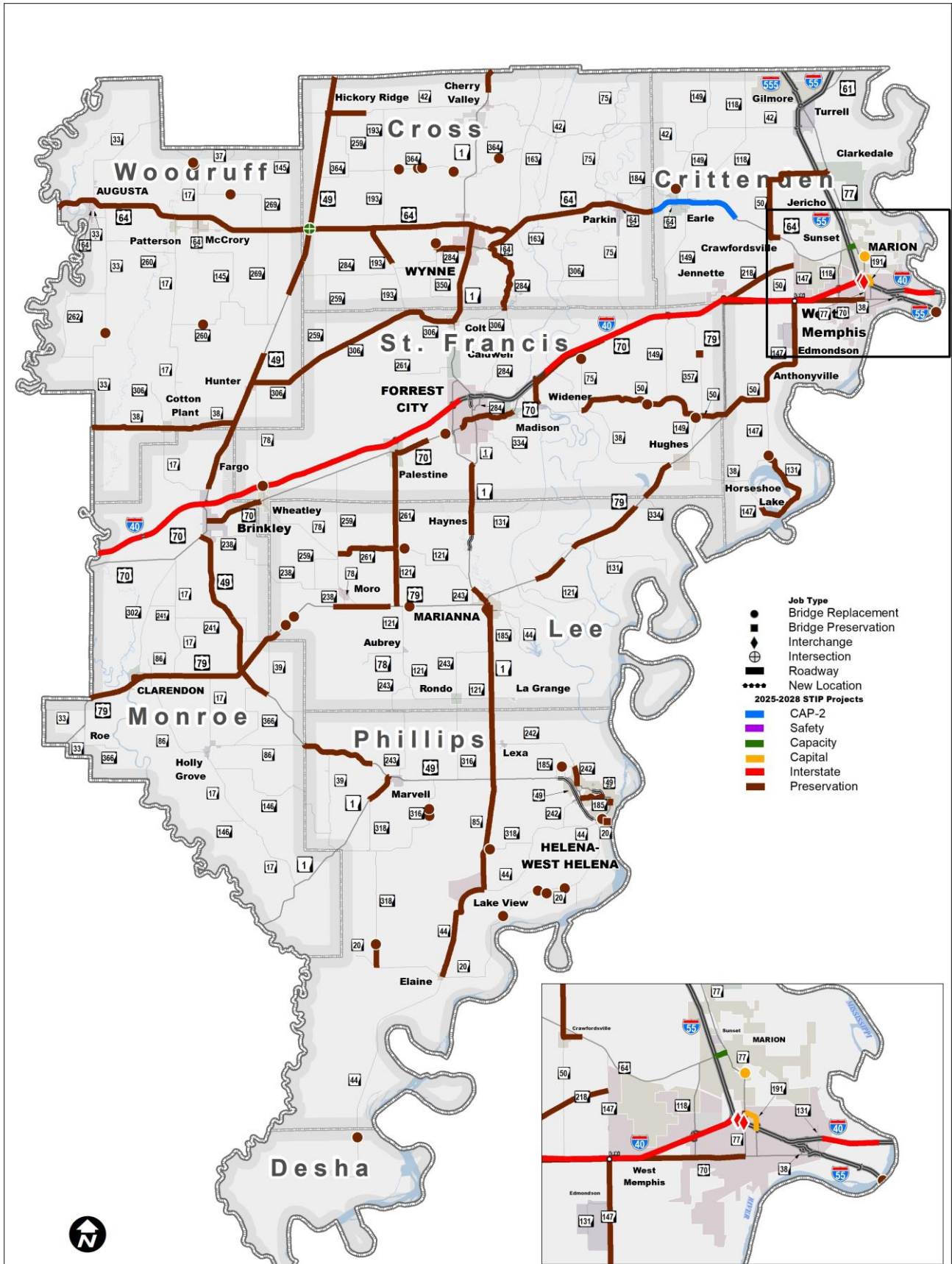
Sorted by Route

Additional information regarding Federal Lands projects can be found at the following website:
<https://highways.dot.gov/federal-lands/programs-planning/tip/efl-transportation-improvement-program>

PROJECT NAME	AWARD YEAR	STATE	COUNTY	FLMA UNIT	PROJECT DESCRIPTION	TYPE OF WORK	PRIMARY FUND SOURCE	PROGRAM AMOUNT	FUNDS FROM TITLE	DELIVERED BY	PHASE	CONGRESSIONAL DISTRICT	FLMA REGION
AR ERFO FS 2020-1(1)	2025	AR	Madison	Ozark National Forest	Repair of a two-way single lane road damaged by floods and storms, repair of a slide area, and other	Reconstruction Project	ERFO	\$ 12,389,000	Title 23	EFL	In Design	AR-04	NPS-SER
AR ERFO FS OZSTF810 2022-1(1)	2025	AR	Franklin	Ozark National Forest	White Rock Road Slide Repair and NFSR 1503 East Fly Gap Road	Reconstruction Project	ERFO	\$ 17,569,000	Title 23	EFL	In Design	AR-04	NPS-SER
AR NP BUFF 237604	2025	AR	Newton	BUFF	Resurface Steel Creek Road	Surface Preservation Project	FLTP - NPS	\$ 10	Title 23	NPS	Planned	AR-03	NPS-MWR
AR FLTP FW PNC (1)	2026	AR	Sevier	Pond Creek National Wildlife Refuge	Rehab RT#010, RIVER RD	Rehabilitation Project	FLTP - FWS	\$ 1,511,087	Title 23	FWS	Planned	AR-01	FWS-R4
AR FW BLD 11(1)	2026	AR	White	Bald Knob National Wildlife Refuge	Rehab Rte.# 100, Granary South Road	Rehabilitation Project	FLTP - FWS	\$ 2,304,677	Title 23	EFL	Planned	AR-02	FWS-R4
AR NP BUFF 238080	2026	AR	Marion	BUFF	Resurface Buffalo Point Road (Route 10) and Parking	Surface Preservation Project	FLTP - NPS	\$ 10	Title 23	NPS	In design	AR-03	NPS-MWR
AR FLTP FW DOS(1)	2027	AR	Baxter	Norfolk NFH	FY26 Rehabilitate RT#900 Hatchery/Visitor PKG	Rehabilitation Project	FLTP - FWS	\$ 309,255	Title 23	FWS	Planned	AR-03	FWS-R4
AR FLTP FW FSL(1)	2027	AR	Ashley	Felsenthal National Wildlife Refuge	Replace Charivari Creek Bridge	Bridge Project	FLTP - FWS	\$ 702,975	Title 23	FWS	Planned	AR-04	FWS-R4
AR FLTP FW BLD(1)	2028	AR	White	Bald Knob National Wildlife Refuge	Rehab Rte# 104, Norton Road	Rehabilitation Project	FLTP - FWS	\$ 416,805	Title 23	FWS	Planned	AR-02	FWS-R4



Appendix C: Maps

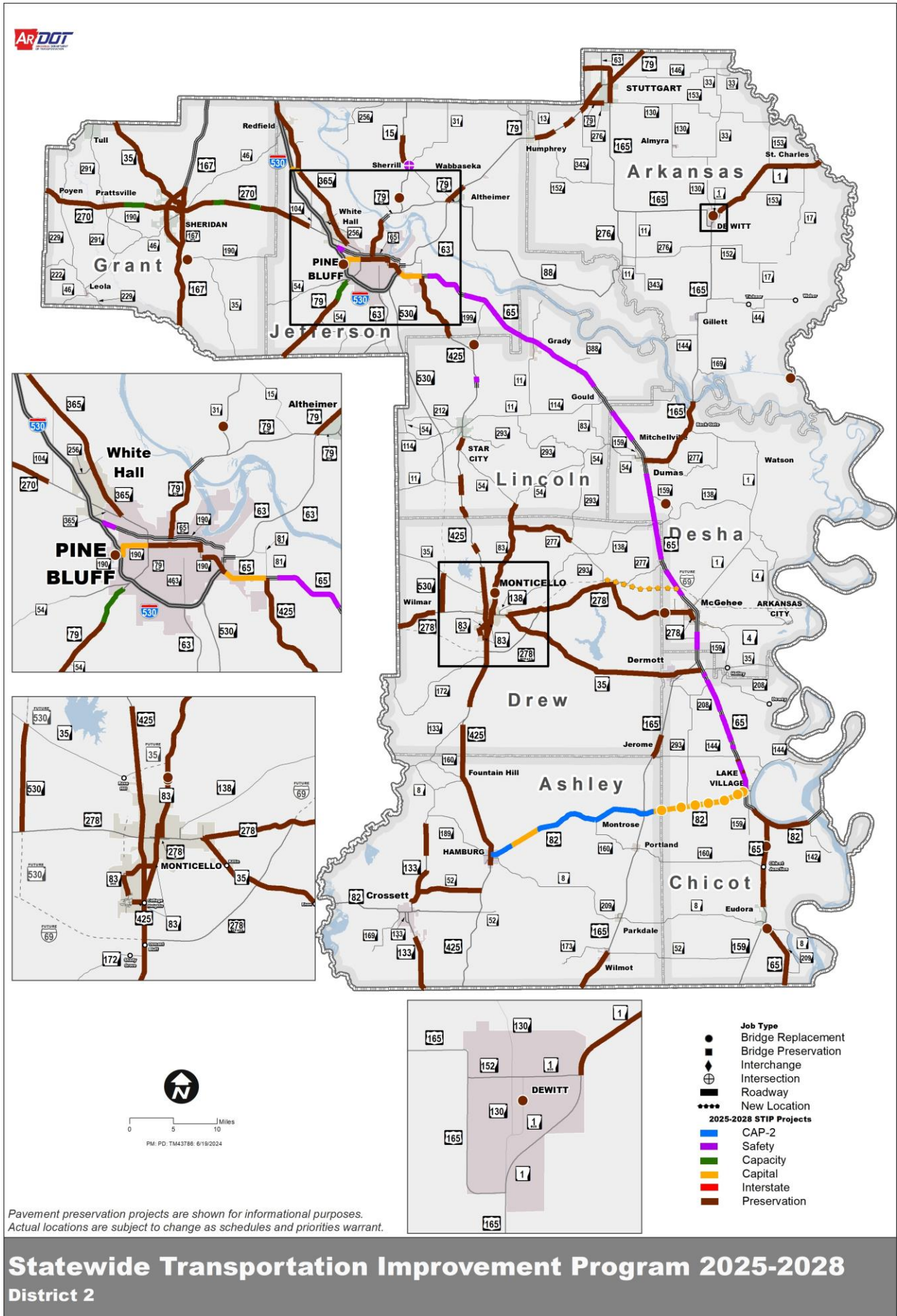


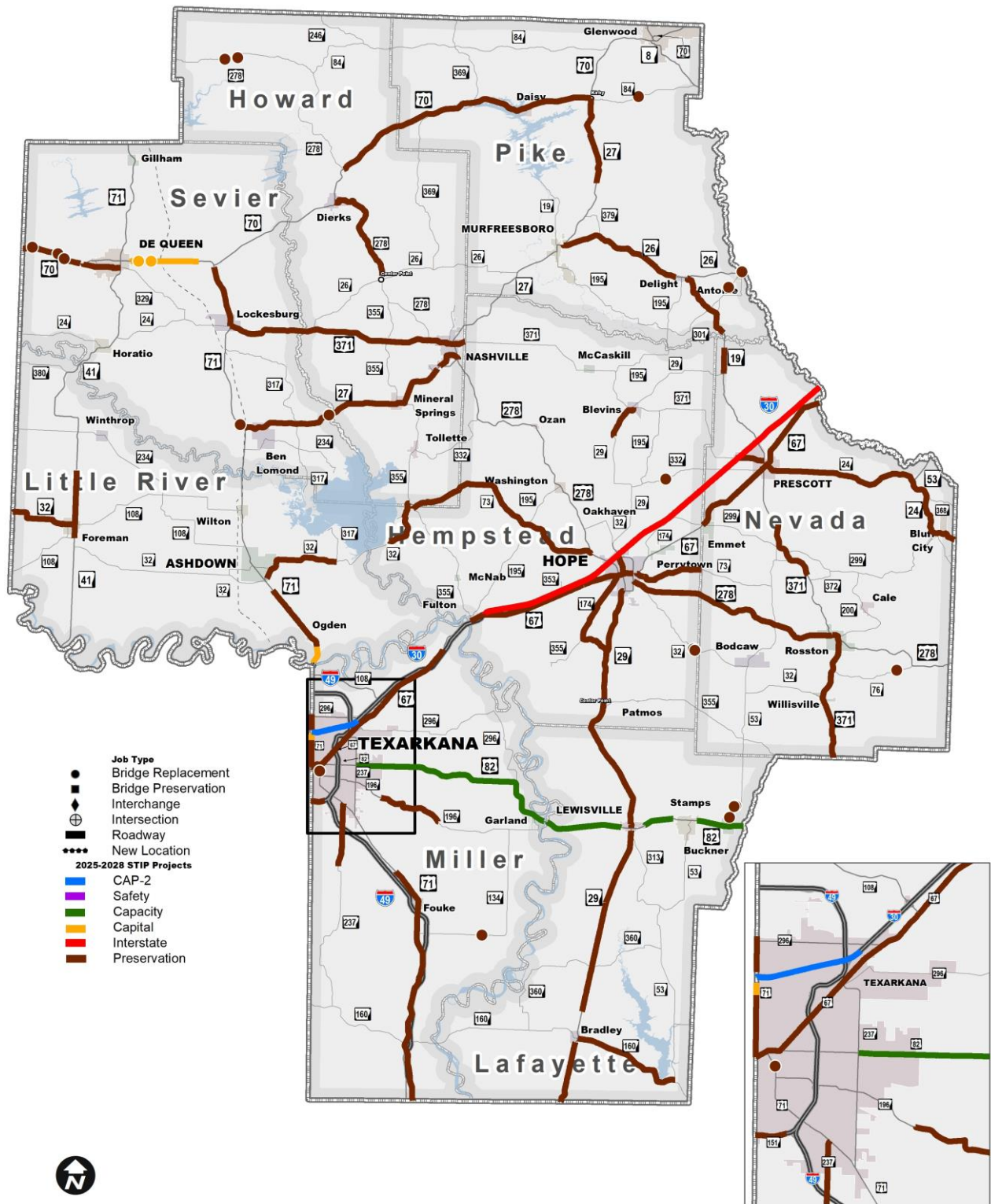
Pavement preservation projects are shown for informational purposes. Actual locations are subject to change as schedules and priorities warrant.



Statewide Transportation Improvement Program 2025-2028

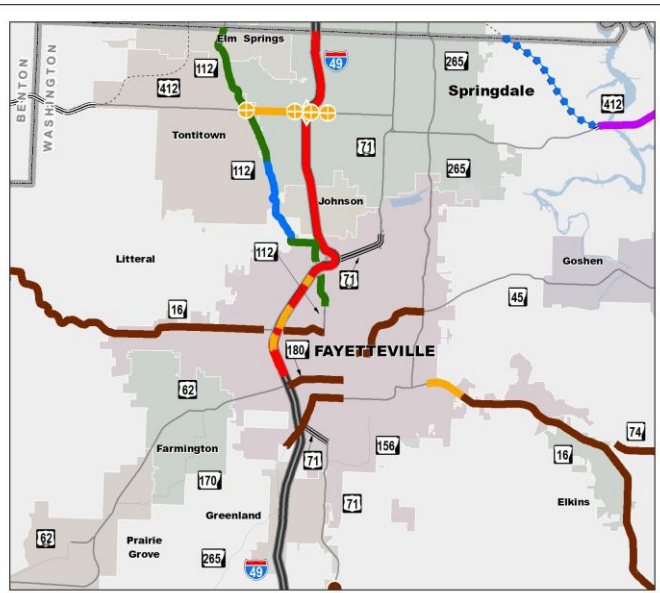
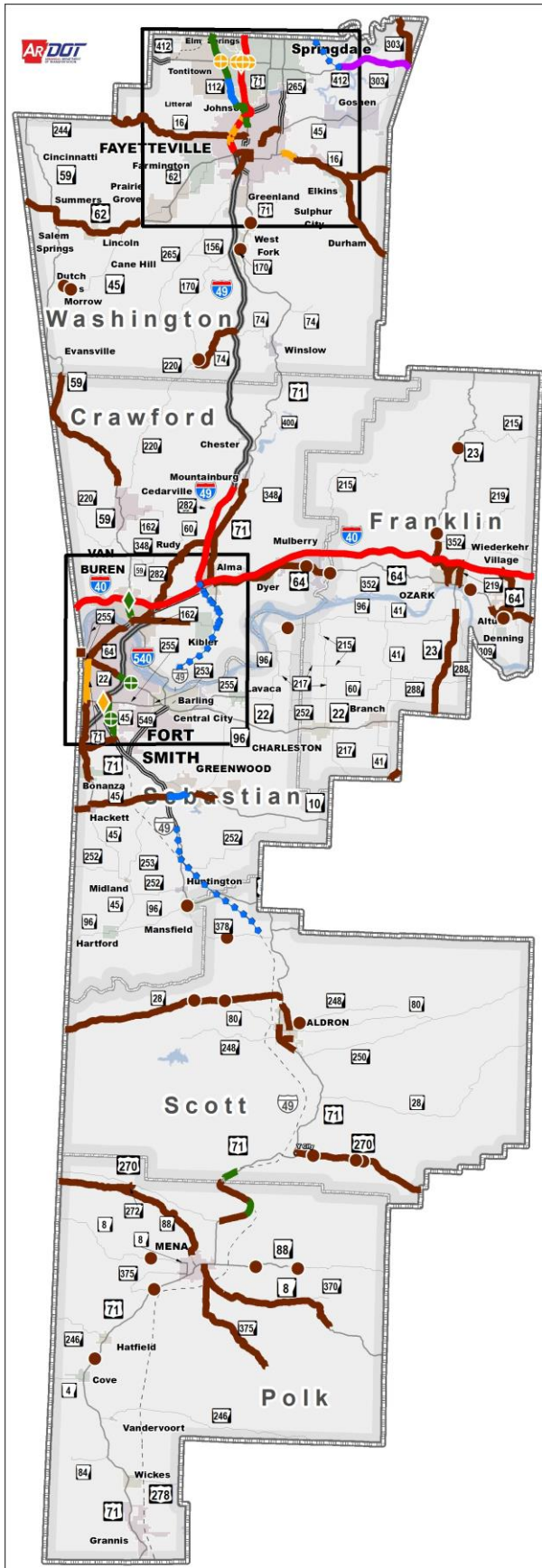
District 1





Statewide Transportation Improvement Program 2025-2028

District 3

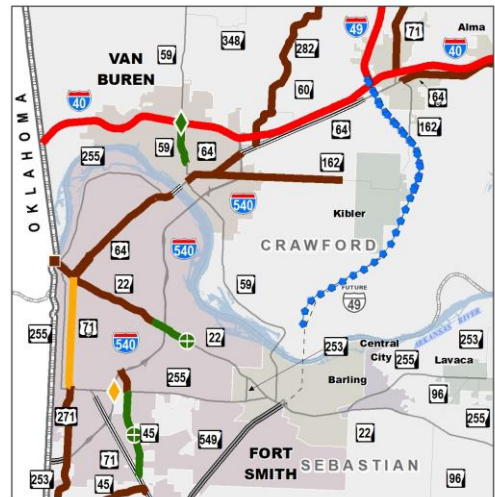


- Job Type**
- Bridge Replacement
 - Bridge Preservation
 - ◆ Interchange
 - ⊕ Intersection
 - ▬ Roadway
 - ◆◆◆◆ New Location
- 2025-2028 STIP Projects**
- CAP-2
 - Safety
 - Capacity
 - Capital
 - Interstate
 - Preservation



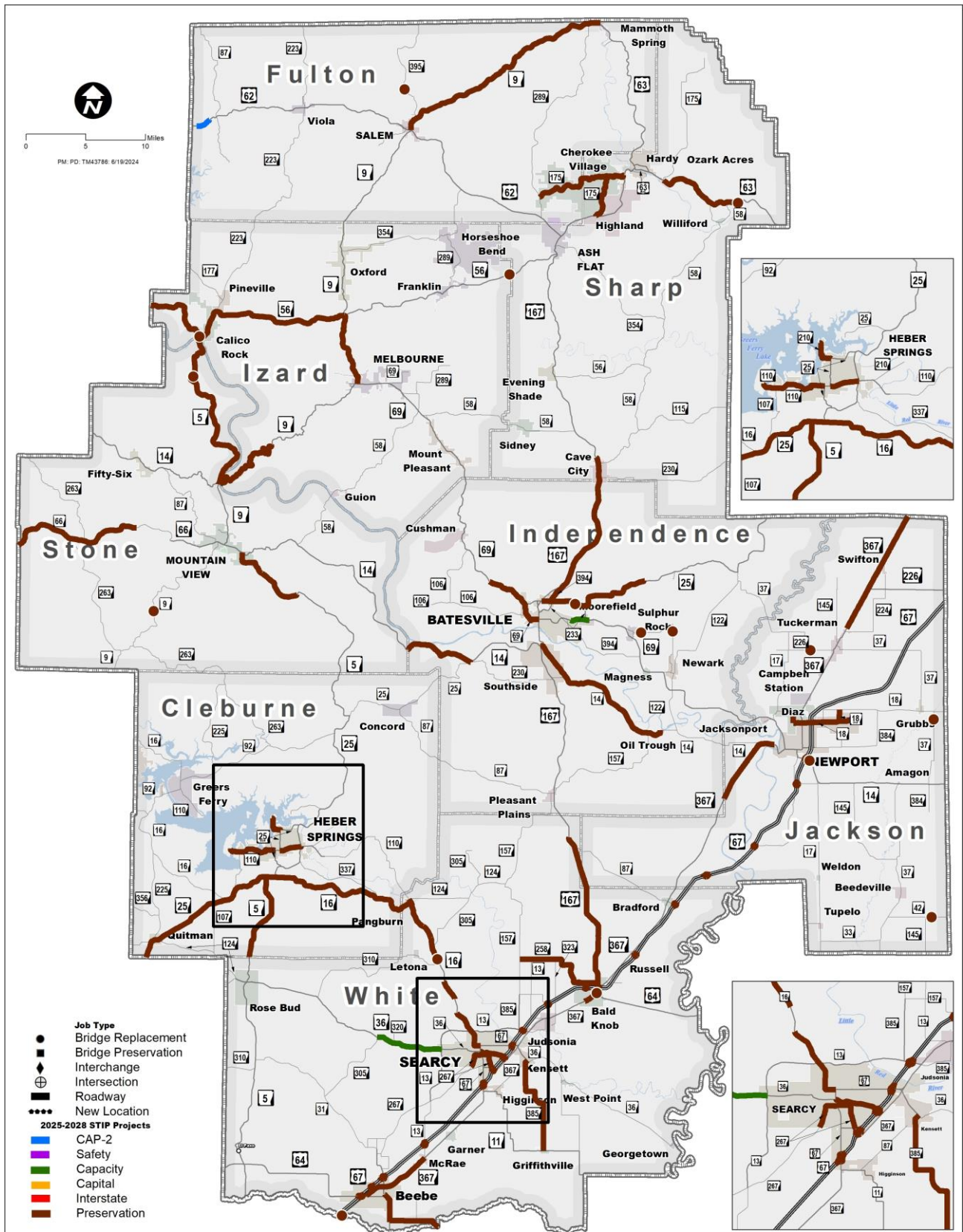
0 5 10 Miles
 PM: PD: TM43786: 8/19/2024

Pavement preservation projects are shown for informational purposes. Actual locations are subject to change as schedules and priorities warrant.



Statewide Transportation Improvement Program 2025-2028

District 4



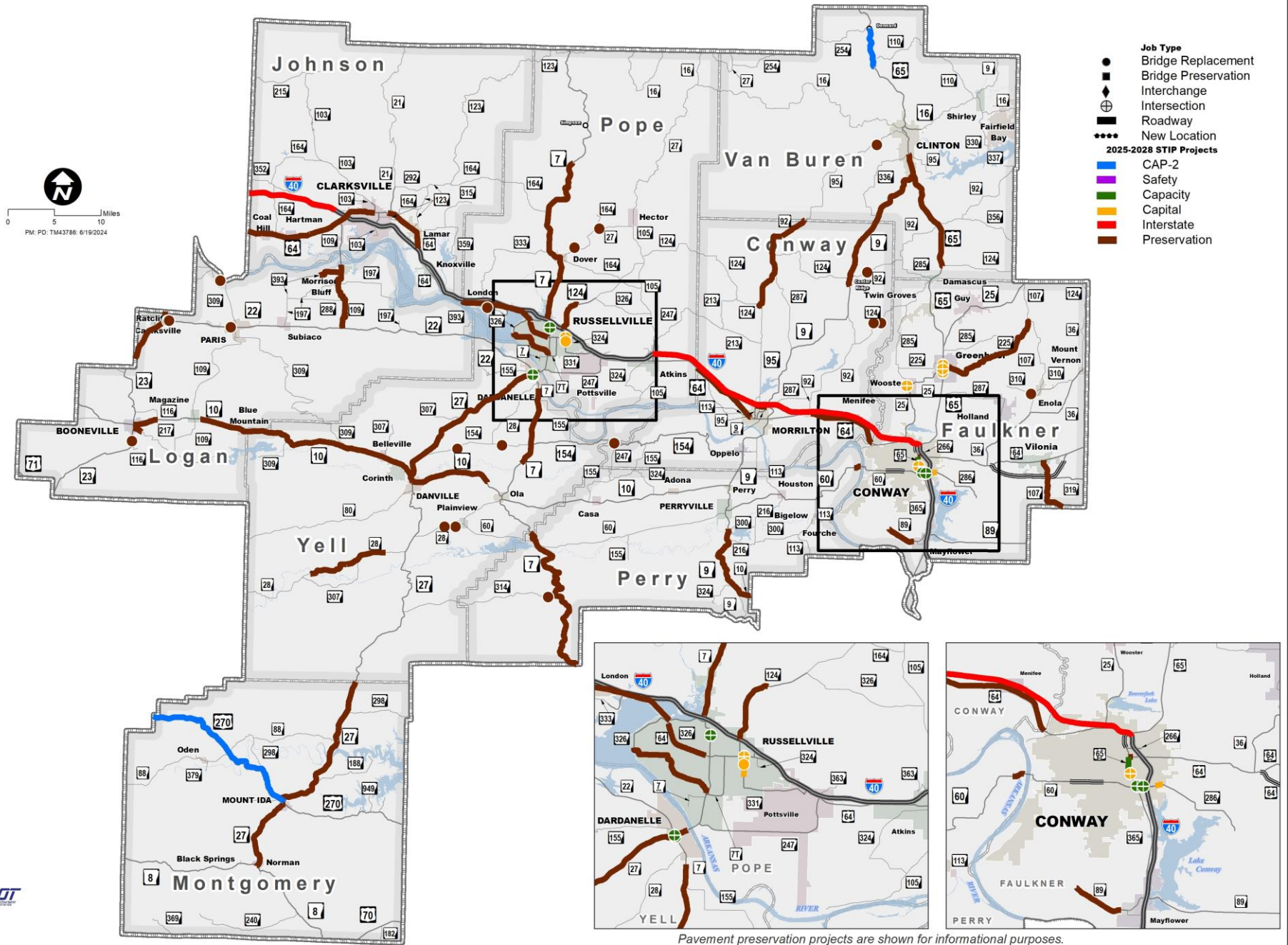
Pavement preservation projects are shown for informational purposes. Actual locations are subject to change as schedules and priorities warrant.



Statewide Transportation Improvement Program 2025-2028

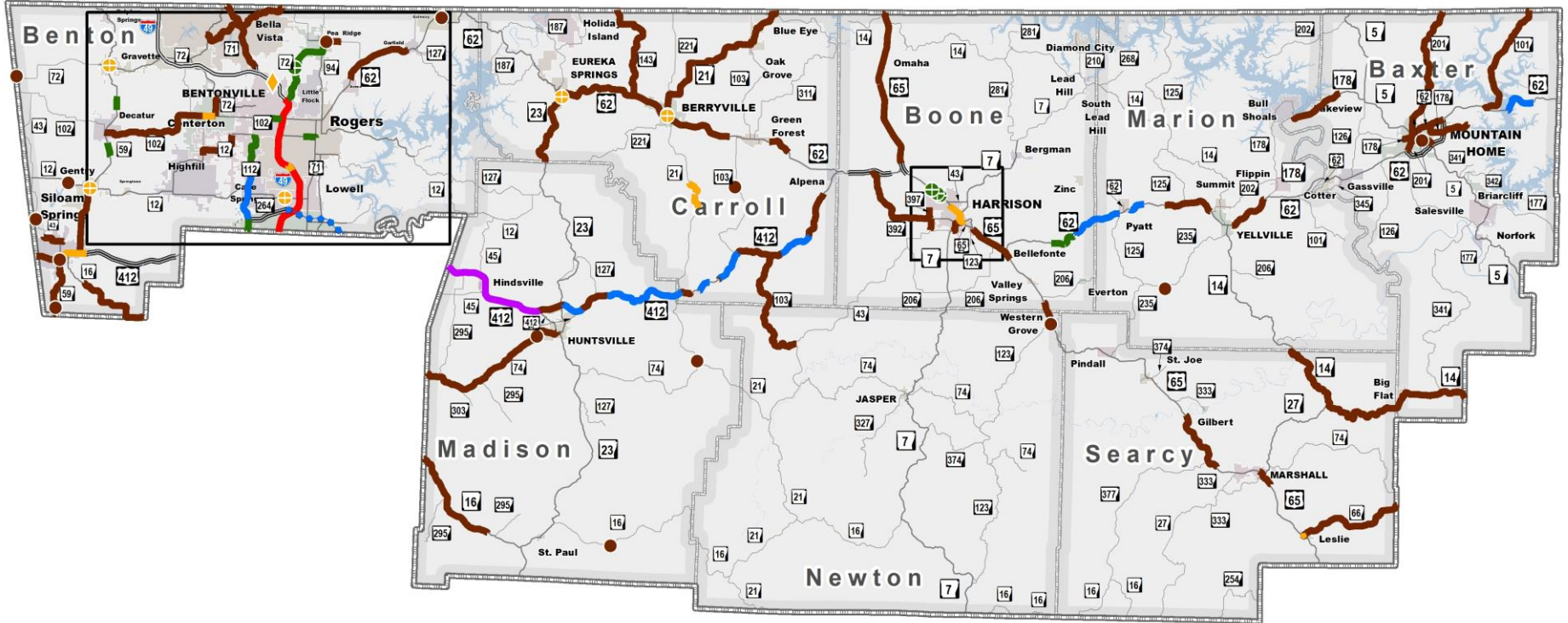
District 5

District 8
 Statewide Transportation Improvement Program 2025-2028

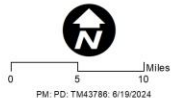


Pavement preservation projects are shown for informational purposes. Actual locations are subject to change as schedules and priorities warrant.

District 9
Statewide Transportation Improvement Program 2025-2028



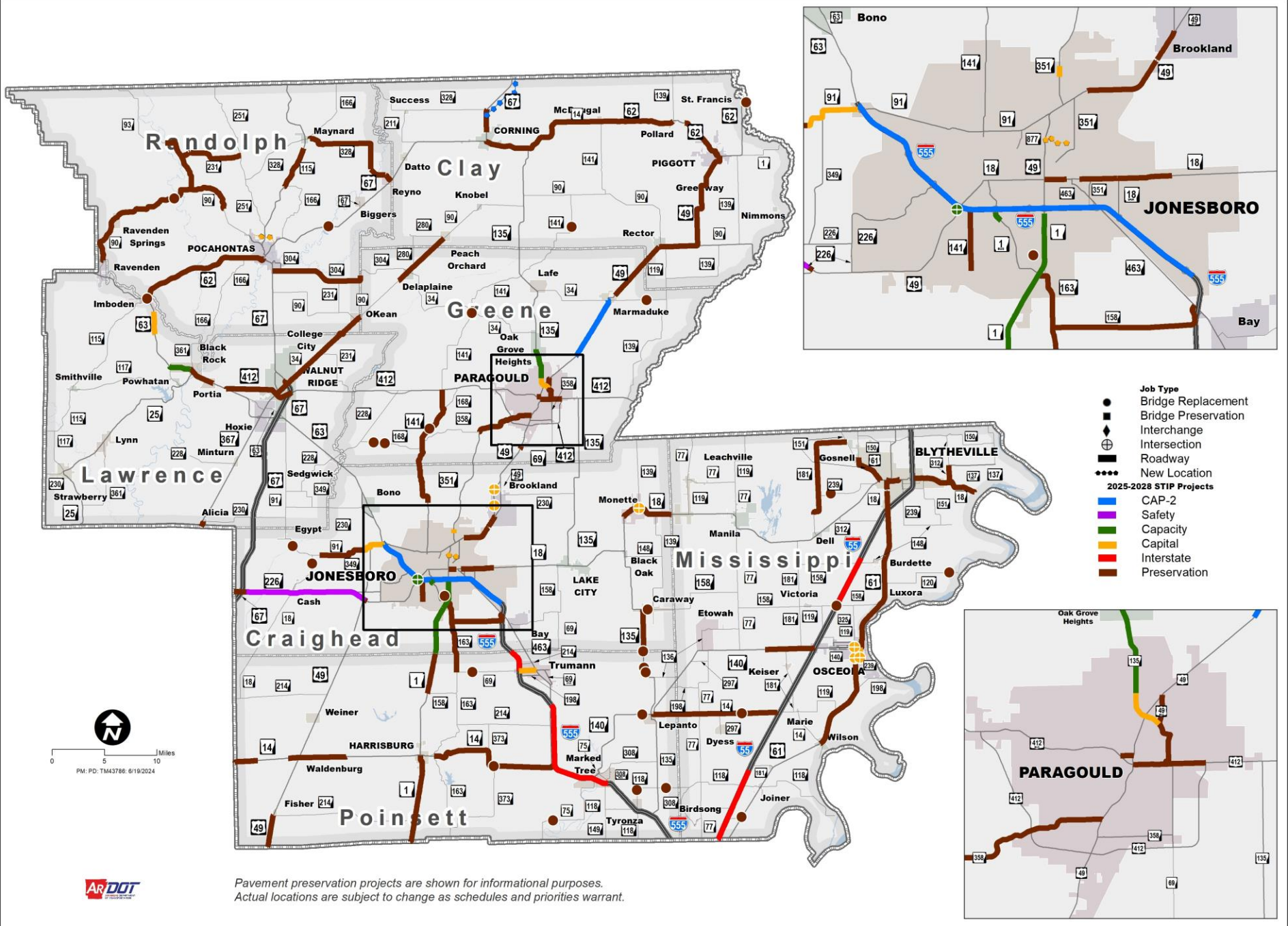
- Job Type**
- Bridge Replacement
 - ◆ Bridge Preservation
 - ⊕ Interchange
 - ⊕ Intersection
 - Roadway
 - ◆◆◆◆ New Location
- 2025-2028 STIP Projects**
- CAP-2
 - Safety
 - Capacity
 - Capital
 - Interstate
 - Preservation



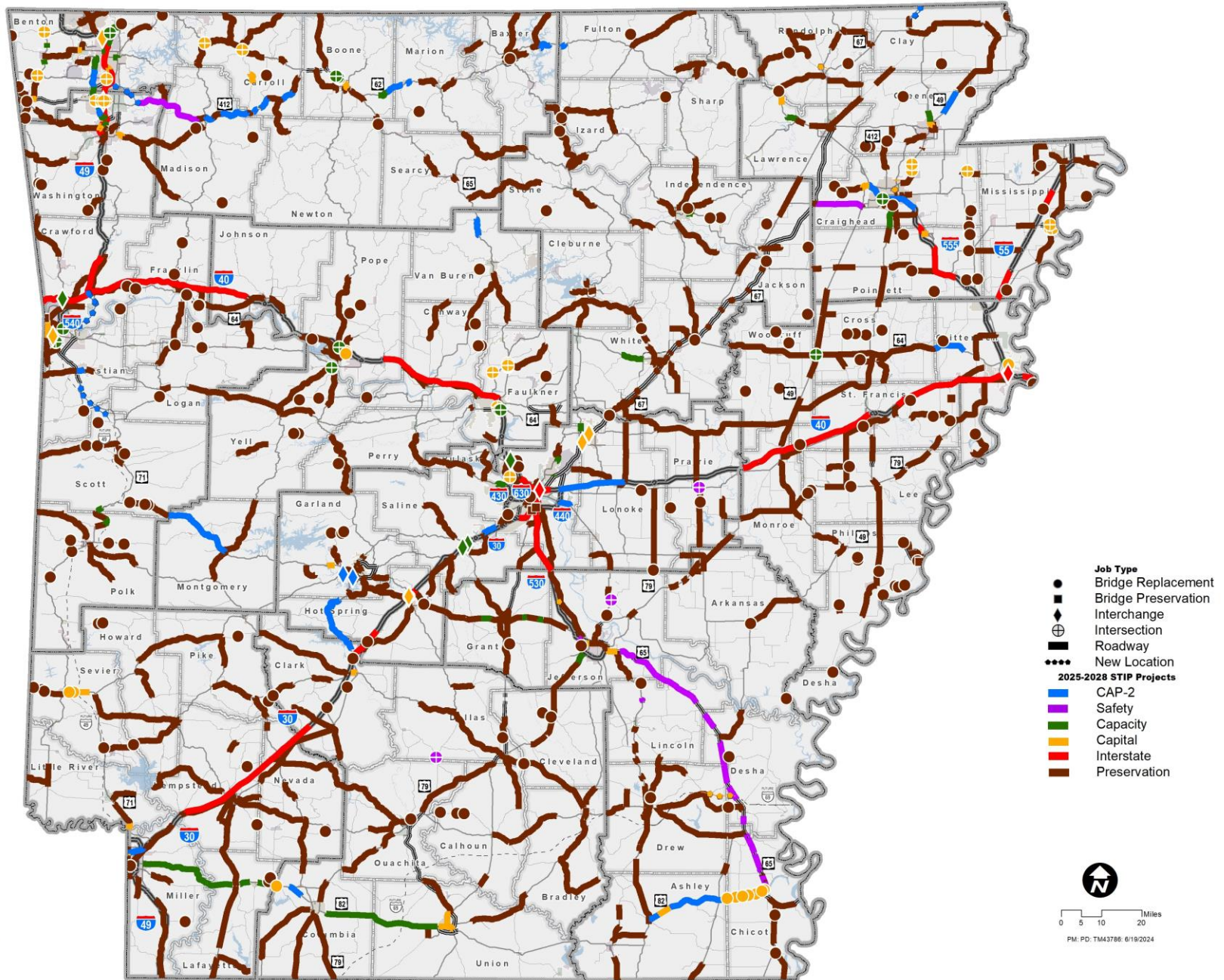
PM: PD-TM43786: 6/19/2024

Pavement preservation projects are shown for informational purposes. Actual locations are subject to change as schedules and priorities warrant.

District 10
 Statewide Transportation Improvement Program 2025-2028



Statewide
Statewide Transportation Improvement Program 2025-2028





Appendix D: Highway 82 Corridor Projects

Sorted Geographically from
Texas to Mississippi

HIGHWAY 82 CORRIDOR

Highway 82 is a 185-mile corridor that traverses the southern part of Arkansas between Texarkana, Texas and the Mississippi River. A portion of this corridor is signed concurrently as Highway 65. A map of the corridor can be seen below.

The Highway 82 Corridor is important to the economy of southern Arkansas. This corridor is part of the National Highway System (NHS), the Department's Arkansas Primary Highway Network (APHN), and the Department's Four-Lane Grid system. The Department has invested \$230 million on this corridor since 2014.

In addition, this STIP includes \$125 million for capacity improvement projects, \$250 million in capital improvement projects, and \$16 million of pavement preservation projects to improve the Highway 82 Corridor. We will continue to make improvements to the Highway 82 Corridor as funding becomes available.



2025-2028 STIP

JOB	COUNTY	ROUTE	TERMINI	LENGTH	TYPE WORK	ESTIMATED COST Funding Breakdown (in thousands)	AGENCY CARRYING OUT THE PROJECT	FFY	MPO
11X047	Various	82	Texarkana – El Dorado (Sel. Secs.) (S)	59.88	Major Widening	125,000 - TOTAL 3,750 - NHPP 96,250 - STBGP 25,000 - State	State	2028	TUTS
This project can also be found on page 25.									
070458	Columbia	82	UPRR Grade Separation (East of Lafayette Co. Line) (S)	-	Str. & Apprs.	26,300 - TOTAL 5,260 - NHPP 21,040 - State	State	2026	
This project can also be found on page 23.									
070570	Columbia	82	Hwy. 98 – Co. Rd. 27 (Widening) (S)	3.51	Major Widening	25,000 - TOTAL 5,000 - NHPP 20,000 - State	State	2027	
This project can also be found on page 24.									
07X316	Columbia	82	Hwy. 98 – East (S)	3.11	System Preservation	1,800 - TOTAL 1,440 - NHPP 360 - State	State	TBD	
This project can also be found on page 184.									
A20033	Ashley & Drew	82 & 425	Hwys. 82 & 425 Impvts. (S)	15.73	System Preservation	6,300 - TOTAL 5,040 - NHPP 1,260 - State	State	TBD	
This project can also be found on page 184.									
020770	Ashley	82	Hamburg – East (Widening) (S)	2.70	Major Widening	19,400 - TOTAL 15,520 - NHPP 3,880 - State	State	2027	
Renew Arkansas Highways Project. This project can also be found on page 24.									
020676	Ashley	82	E. of Hamburg – Mist (Widening) (S)	3.40	Major Widening	15,000 - TOTAL 12,000 - NHPP 3,000 - State	State	2025	
This project can also be found on page 24.									

2025-2028 STIP

JOB	COUNTY	ROUTE	TERMINI	LENGTH	TYPE WORK	ESTIMATED COST Funding Breakdown (in thousands)	AGENCY CARRYING OUT THE PROJECT	FFY	MPO
020771	Ashley	82	Mist – Hwy. 160 (Widening) (S)	7.30	Major Widening	43,700 - TOTAL 8,740 - NHPP 34,960 - State	State	2027	
Renew Arkansas Highways Project. This project can also be found on page 24.									
020772	Ashley	82	Hwy. 160 – Montrose (Widening) (S)	4.80	Major Widening	33,600 - TOTAL 6,720 - NHPP 26,880 - State	State	2026	
Renew Arkansas Highways Project. This project can also be found on page 24.									
020773	Ashley	82	Montrose Bypass Impvts. (Widening) (S)	2.37	Major Widening	19,100 - TOTAL 15,280 - NHPP 3,820 - State	State	2026	
Renew Arkansas Highways Project. This project can also be found on page 24.									
020768	Ashley & Chicot	82	Montrose – Hwy. 293 (Widening) (S)	4.00	Major Widening	18,500 - TOTAL 14,800 - NHPP 3,700 - State	State	2025	
This project can also be found on page 24.									
020675	Chicot	82	Montrose – Lake Village (Sel. Secs.) (S)	1.32	Major Widening and Strs. & Apprs.	25,900 - TOTAL 20,720 - STBGP 5,180 - State	State	2026	
This project can also be found on page 25.									
020769	Chicot	82	Hwy. 293 – Lake Village (Widening) (S)	5.53	Major Widening	24,300 - TOTAL 19,440 - NHPP 4,860 - State	State	2026	
This project can also be found on page 25.									

2025-2028 STIP

JOB	COUNTY	ROUTE	TERMINI	LENGTH	TYPE WORK	ESTIMATED COST Funding Breakdown (in thousands)	AGENCY CARRYING OUT THE PROJECT	FFY	MPO
020750	Chicot & Drew	65, 82, & 165	Hwys. 65, 82 & 165 Impvts. (S)	13.53	System Preservation	7,700 - TOTAL 5,840 - NHPP 320 - STBGP 1,540 - State	State	TBD	

This project can also be found on page 179.



Appendix E: Highway 412 Corridor Projects

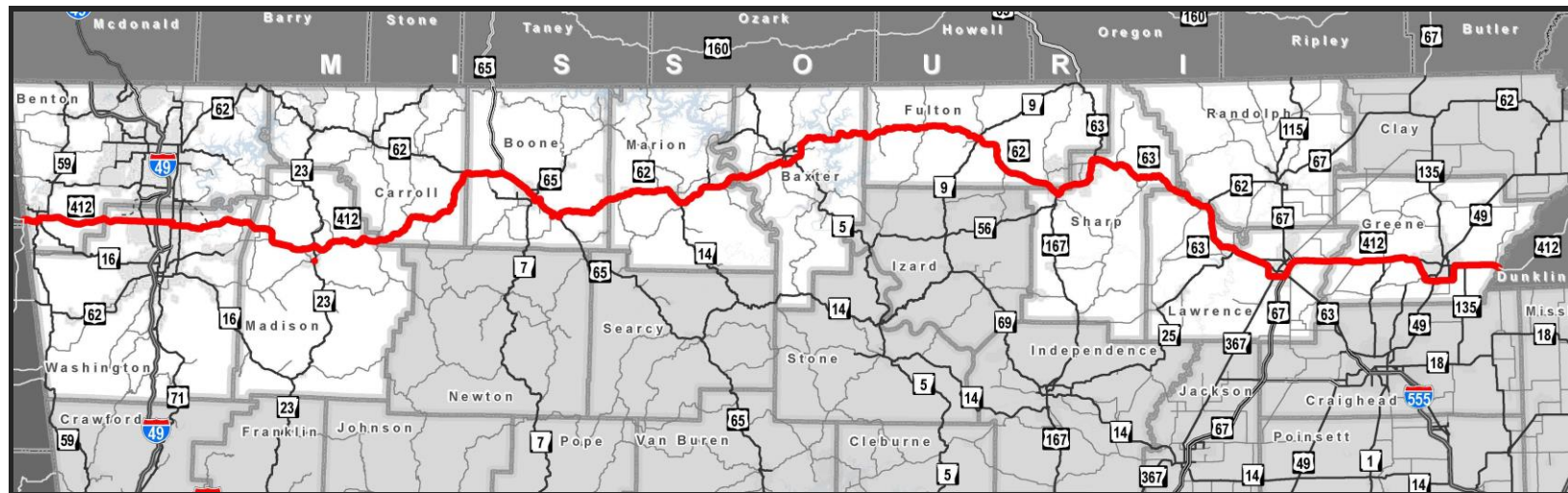
Sorted Geographically from
Oklahoma to Missouri

HIGHWAY 412 CORRIDOR

Highway 412 in Arkansas was designated as a High Priority Corridor by Congress in the 1991 Intermodal Surface Transportation Efficiency Act (ISTEA). Portions of this 289-mile corridor are signed concurrently as Highways 62, 63, 65 and 67. A map of the corridor can be seen below.

The Highway 412 Corridor is important to the economy of northern Arkansas. This corridor is part of the National Highway System (NHS), the Department's Arkansas Primary Highway Network (APHN), and the Department's Four-Lane Grid system. The Department has invested \$480 million on this corridor since 2014.

In addition, this STIP includes \$4 million for bridge replacement projects, \$24 million in capacity improvement projects, \$339 million in capital improvement projects and \$47 million of pavement preservation projects to improve the Highway 412 Corridor. We will continue to make improvements to the Highway 412 Corridor as funding becomes available.



2025-2028 STIP

JOB	COUNTY	ROUTE	TERMINI	LENGTH	TYPE WORK	EST. COST (in thousands)	AGENCY CARRYING OUT THE PROJECT	FFY	MPO
09X534	Benton	412	Oklahoma State Line – East (Siloam Springs) (S)	1.64	System Preservation	2,800	State	TBD	NARTS
This project can also be found on page 194.									
090250	Benton	412	Washington St. – East (Hwy. 412) (Siloam Springs) (F)	3.20	Major Widening	100	State	2025	NARTS
Funding amount shown for project development. This project can also be found on page 37.									
040894	Washington	412	Hwy. 412 Impvts. (Springdale) (S)	2.49	Interchange & Intersection Improvements	11,500	State	2026	NARTS
This project can also be found on page 37.									
012480	Madison & Washington	412	Hwy. 412 Cable Median Barrier Impvts. (S)	17.01	Safety Improvements	9,700	State	2025	NARTS
This project can also be found on page 37.									
090621	Benton	612	I-49 – Hwy. 265 (Springdale Bypass) (S)	3.16	New Location	209,000	State	2028	NARTS
Renew Arkansas Highways Project. This project can also be found on page 38.									
012366	Benton & Washington	612	Hwy. 265 – Hwy. 412 (Springdale Bypass) (S)	6.62	New Location	500	State	2025	NARTS
Renew Arkansas Highways Project. Funding amount shown for project development. This project can also be found on page 38.									
090700	Madison	412	Washington Co. Line – Hwy. 412B (S)	10.14	System Preservation	6,400	State	TBD	
This project can also be found on page 194.									
090701	Carroll & Madison	412	Huntsville – W. of Alpena (Sel. Secs.) (S)	18.76	System Preservation	6,300	State	TBD	
This project can also be found on page 194.									
090639	Carroll & Madison	412	Huntsville – Alpena (Passing Lanes) (S)	16.45	Passing Lanes	26,900	State	2028	
This project can also be found on page 38.									
09X438	Carroll	412	Hwy. 412 Impvts. (Carroll Co.) (S)	11.10	System Preservation	8,200	State	TBD	
This project can also be found on page 194.									
090603	Boone	65	Missouri State Line – Hwy. 62 (S)	14.01	System Preservation	11,900	State	TBD	
This project can also be found on page 179.									
090490	Boone	65	Hwy. 65 Inters. Impvts. & Signal Coordination (Harrison) (S)	-	Intersection Improvements	1,100	State	2025	
Partnering project. Includes signal coordination along Highway 65. This project can also be found on page 17.									
090578	Boone	65	Industrial Park Rd. – Hwy. 7 (Harrison) (S)	1.84	Intersection Improvements & Major Widening	18,100	State	2025	
Partnering Project. City to contribute \$2.5M towards improvements to Highway 65. This project can also be found on page 17.									

2025-2028 STIP

JOB	COUNTY	ROUTE	TERMINI	LENGTH	TYPE WORK	EST. COST (in thousands)	AGENCY CARRYING OUT THE PROJECT	FFY	MPO
A90025	Boone	65	Hwy. 65B – Maxie Camp Rd. (S)	4.26	System Preservation	1,300	State	TBD	
This project can also be found on page 179.									
090609	Boone & Newton	65	S. of Hwy. 206 – Hwy. 123 (S)	2.60	System Preservation	1,200	State	TBD	
This project can also be found on page 179.									
090581	Boone	62	Bellefonte – Marion Co. Line (Passing Lanes) (S)	2.40	Passing Lanes	11,500	State	2025	
One eastbound and one westbound passing lanes. This project can also be found on page 15.									
090640	Boone & Marion	62	Boone Co. Line – Yellville (Passing Lanes) (S)	6.06	Passing Lanes	20,000	State	2027	
This project can also be found on page 15.									
090693	Marion	62	Hwy. 62 Impvts. (Sel. Secs.) (S)	8.65	System Preservation	3,700	State	TBD	
This project can also be found on page 177.									
012390	Baxter & Fulton	62	Mountain Home – Salem (Passing Lanes) (S)	4.35	Passing Lanes	40,000	State	2027	
This project can also be found on page 15.									
05X333	Sharp	63	Hwy. 175 – Hwy. 58E (S)	7.14	System Preservation	4,300	State	TBD	
This project can also be found on page 177.									
050453	Sharp	63	Martins Creek Str. & Apprs. (S)	-	Str. & Apprs.	4,400	State	2026	
This project can also be found on page 16.									
101188	Lawrence	63	Imboden – Co. Rd. 208 (Passing Lanes) (S)	2.15	Passing Lanes	13,000	State	2025	
This project can also be found on page 16.									
100981	Lawrence	63	Hwy. 117 – Hwy. 25 (Black Rock) (S)	2.11	Major Widening	11,500	State	2025	
This project can also be found on page 16.									
10X751	Lawrence	63	Black Rock – Portia (S)	2.57	System Preservation	2,500	State	TBD	
This project can also be found on page 177.									
A00075	Lawrence	412 & 412B	Hwy. 63 – Hwy. 67 (S)	6.74	System Preservation	2,500	State	TBD	
This project can also be found on page 194.									



Index

Sorted by Job Number

2025-2028 STIP INDEX

JOB	PAGE(S)	JOB	PAGE(S)	JOB	PAGE(S)	JOB	PAGE(S)
012305	28, 122, & 129	01X466	30, 88, & 137	020750	179 & 211	02X294	187
012327	9, 122, & 132	01X473	192	020753	183	02X299	176
012365	179	01X476	181	020754	179	02X308	191
012366	38, 122, 129, & 213	01X501	181	020757	183	02X322	10, 91, & 144
012369	164	01X502	176	020758	183	02X323	32, 91, & 144
012390	15, 122, 126, & 214	01X503	181	020768	24, 90, 126, & 210	02X324	10, 91, & 141
012413	3, 123, & 129	01X504	179	020769	25, 90, 131, & 210	02X341	191
012422	5, 123, & 132	01X505	175	020770	24, 90, 125, & 209	02X342	174
012440	21, 123, & 163	01X506	166	020771	24, 90, 125, & 210	02X343	183
012463	169	01X508	166	020772	24, 90, 125, & 210	02X345	183
012464	178	01X509	176	020773	24, 90, 125, & 210	02X346	183
012465	183	020615	23, 88, & 144	020775	25, 90, & 139	02X347	186
012466	187	020628	32, 88, & 144	020776	32, 91, & 145	02X348	189
012476	193	020661	4, 88, & 145	020777	4, 91, & 125	02X349	190
012480	37, 123, 147, & 213	020675	25, 88, 131, & 210	020781	18, 91, & 131	02X350	191
012485	171	020676	24, 89, 125, & 209	020782	31, 91, & 138	02X351	193
012515	165	020715	35, 89, & 138	020792	187	030026	21, 92, & 158
01X337	33, 87, & 162	020716	18, 89, & 144	020794	188	030412	20, 92, & 158
01X350	171	020717	34, 89, & 141	020795	188	030456	35, 92, & 143
01X357	181	020732	3, 89, & 138	020796	190	030477	21, 92, & 148
01X370	186	020736	18, 89, & 131	020797	194	030527	13, 92, & 145
01X414	165	020737	18, 89, & 131	020799	194	030531	21, 92, & 146
01X417	165	020738	39, 89, & 125	020801	195	030558	172
01X446	30, 87, & 159	020745	174	020802	7, 91, & 144	030561	181
01X463	10, 88, & 162	020746	166	020804	18, 91, & 145	030568	187
01X464	36, 88, & 138	020747	190	02X252	186	030572	172
01X465	36, 88, & 137	020749	170	02X254	184	030573	180

2025-2028 STIP INDEX

JOB	PAGE(S)	JOB	PAGE(S)	JOB	PAGE(S)	JOB	PAGE(S)
030575	1, 92, & 148	032FTA	57, 64, 71, & 78	040720	27, 94, & 160	040902	3, 97, & 136
030579	172	033FTA	57, 64, 71, & 78	040723	22, 94, & 158	040903	3, 97, & 136
030582	172	034FTA	57, 64, 71, & 78	040746	27, 94, & 160	040904	3, 97, & 136
030592	10, 92, & 142	035FTA	57, 64, 71, & 78	040748	2, 94, & 136	040905	10, 98, & 156
030601	21, 93, & 148	036FTA	57, 64, 71, & 78	040752	27, 95, & 160	040906	33, 98, & 156
030602	23, 93, & 149	03X316	36, 93, & 142	040758	28, 95, & 161	040907	33, 98, & 156
030603	10, 93, & 151	03X365	171	040780	32, 95, & 140	040908	26, 98, & 158
030604	9, 93, & 158	03X386	180	040785	7, 95, & 160	040909	31, 98, & 161
030607	21, 93, & 158	03X420	172	040787	22, 95, & 152	040924	6, 98, & 152
030608	173	03X428	180	040788	16, 95, & 136	040927	170
030609	173	03X431	173	040790	33, 95, & 156	040931	171
030610	173	03X464	164	040845	165	040934	176
030611	173	03X473	164	040860	28, 95, & 161	040938	178
030612	173	03X479	164	040862	6, 95, & 157	040939	181
030613	180	03X520	25, 93, & 151	040866	12, 96, & 160	040940	184
030614	180	03X521	29, 93, & 148	040867	21, 96, & 152	040942	189
030615	181	03X524	193	040868	16, 96, & 140	040944	189
030616	181	03X525	173	040869	26, 96, & 157	040945	165
030617	181	03X526	181	040871	22, 96, & 160	04X380	31, 98, & 161
030618	182	03X532	173	040872	14, 96, & 136	04X443	182
030619	189	03X534	174	040888	8, 96, & 157	04X487	182
030620	188	03X536	179	040889	4, 96, & 157	04X501	168
030621	190	03X538	181	040891	9, 97, & 140	04X506	182
030622	193	03X539	180	040892	22, 97, & 152	04X537	2, 98, & 156
030623	193	040621	9, 94, & 140	040893	25, 97, & 152	04X552	170
030630	21, 93, & 148	040713	12, 94, & 157	040894	37, 97, 161, & 213	04X561	190
031FTA	57, 64, 71, & 78	040714	2, 94, & 136	040899	16, 97, & 158	04X562	173

2025-2028 STIP INDEX

JOB	PAGE(S)	JOB	PAGE(S)	JOB	PAGE(S)	JOB	PAGE(S)
04X563	170	050473	168	05X368	170	061746	25, 103, & 153
04X564	185	050474	32, 99, & 143	05X371	174	061747	31, 103, & 155
04X565	168	050477	16, 99, & 161	05X373	188	061748	38, 103, & 141
04X566	167	050479	168	060906	5, 100, & 146	061755	26, 103, & 140
04X567	194	050480	169	061344	19, 101, & 142	061759	2, 103, & 146
04X568	187	050481	169	061371	19, 101, & 146	061764	20, 103, & 154
04X571	192	050482	169	061382	6, 101, & 154	061765	37, 103, & 155
04X572	170	050484	195	061454	6, 101, & 154	061767	37, 103, & 155
04X573	175	050485	172	061608	32, 101, & 140	061768	27, 104, & 154
04X576	172	050486	176	061611	34, 101, & 142	061784	166
04X580	168	050488	180	061632	5, 101, & 156	061785	169
04X585	164	050490	186	061659	169	061789	178
04X586	164	050491	193	061676	31, 101, & 155	061790	180
04X587	164	050493	194	061677	2, 102, & 147	061791	181
04X606	173	05X053	11, 100, & 161	061680	190	061792	185
04X608	191	05X297	6, 100, & 159	061683	164	061793	185
04X610	170	05X300	5, 100, & 159	061684	165	061794	186
04X612	181	05X312	11, 100, & 144	061689	166	061795	188
050418	11, 99, & 144	05X314	11, 100, & 144	061690	166	061796	184
050419	37, 99, & 140	05X316	13, 100, & 143	061691	166	061797	188
050420	20, 99, & 143	05X317	32, 100, & 143	061708	1, 102, & 156	061798	190
050439	9, 99, & 143	05X328	168	061737	34, 102, & 140	061800	190
050445	176	05X333	177 & 214	061738	27, 102, & 154	061804	193
050447	13, 99, & 143	05X340	7, 100, & 161	061739	37, 102, & 147	061805	193
050451	8, 99, & 143	05X354	188	061741	35, 102, & 143	061823	2, 104, & 154
050453	16, 99, 158, & 214	05X361	188	061744	25, 102, & 153	061831	34, 104, & 141
050463	166	05X364	167	061745	7, 102, & 146	061832	34, 104, & 141

2025-2028 STIP INDEX

JOB	PAGE(S)	JOB	PAGE(S)	JOB	PAGE(S)	JOB	PAGE(S)
061856	16, 104, & 153	070458	23, 106, 133, & 209	070582	178	07X318	188
061859	19, 104, & 147	070509	19, 106, & 132	070584	182	07X319	191
061861	1, 104, & 153	070512	6, 106, & 130	070587	191	080364	18, 107, & 139
06X350	167	070523	178	070588	191	080493	35, 108, & 139
06X351	190	070526	11, 106, & 133	070589	191	080606	5, 108, & 152
06X352	190	070527	34, 106, & 138	070590	194	080607	35, 108, & 150
06X416	36, 105, & 155	070533	167	070592	6, 107, & 138	080608	36, 108, & 153
06X441	174	070534	172	07X252	193	080615	30, 108, & 162
06X450	190	070539	182	07X258	164	080618	30, 108, & 162
06X463	178	070544	194	07X260	164	080619	18, 108, & 139
06X476	192	070547	175	07X273	19, 107, & 132	080621	10, 109, & 152
06X482	169	070550	172	07X275	23, 107, & 150	080633	18, 109, & 139
06X539	39, 105, & 155	070551	182	07X281	11, 107, & 133	080642	184
06X545	174	070552	182	07X286	187	080645	29, 109, & 133
06X548	180	070553	182	07X295	183	080658	35, 109, & 140
06X549	169	070554	167	07X297	183	080659	173
06X551	187	070555	167	07X299	183	080667	9, 109, & 139
06X553	192	070559	167	07X302	189	080674	17, 109, & 160
06X574	164	070570	24, 107, 133, & 209	07X308	167	080675	5, 109, & 162
06X575	165	070572	34, 107, & 130	07X309	182	080676	14, 110, & 150
06X603	184	070573	13, 107, & 132	07X310	191	080677	26, 110, & 160
06X606	193	070574	187	07X311	194	080678	10, 110, & 162
06X607	193	070577	168	07X312	168	080684	30, 110, & 163
06X610	180	070578	171	07X313	172	080685	17, 110, & 139
070367	24, 105, & 159	070579	172	07X315	178	080686	36, 110, & 152
070424	31, 106, & 159	070580	176	07X316	184 & 209	080696	167
070439	13, 106, & 132	070581	178	07X317	188	080697	167

2025-2028 STIP INDEX

JOB	PAGE(S)	JOB	PAGE(S)	JOB	PAGE(S)	JOB	PAGE(S)
080699	168	08X402	186	090641	6, 114, & 126	090698	193
080700	172	090238	27, 111, & 128	090642	32, 114, & 148	090700	194 & 213
080701	178	090250	37, 111, 129, & 213	090643	27, 114, & 131	090701	194 & 213
080703	179	090338	22, 41, 111, & 127	090644	7, 114, & 147	090702	22, 116, & 128
080704	185	090433	33, 41, 111, & 129	090646	27, 114, & 128	090708	14, 41, 116, & 127
080705	185	090490	17, 112, 130, & 213	090647	5, 114, & 126	09X402	182
080706	186	090506	14, 112, & 127	090648	22, 114, & 128	09X410	185
080707	189	090513	28, 112, & 128	090650	9, 115, & 130	09X438	194 & 213
080715	8, 110, & 146	090514	28, 112, & 128	090651	7, 41, 115, & 126	09X453	165
080717	168	090554	23, 112, & 147	090664	11, 115, & 127	09X489	188
080718	185	090558	14, 112, & 127	090665	14, 115, & 127	09X493	11, 116, & 126
08X274	190	090559	8, 112, & 130	090666	15, 115, & 127	09X498	177
08X287	167	090578	17, 113, 130, & 213	090667	22, 115, & 128	09X499	185
08X312	164	090581	15, 113, 129, & 214	090668	8, 115, & 147	09X500	185
08X315	164	090591	188	090669	17, 115, & 149	09X517	167
08X321	164	090593	15, 113, & 131	090672	19, 116, & 157	09X530	167
08X332	33, 110, & 149	090596	177	090676	3, 116, & 126	09X531	174
08X344	26, 111, & 133	090599	182	090686	169	09X532	182
08X350	168	090603	179 & 213	090687	169	09X533	188
08X357	178	090609	179 & 214	090688	169	09X534	194 & 213
08X368	164	090611	171	090689	171	09X535	170
08X369	164	090620	179	090690	172	100512	20, 116, & 163
08X377	9, 111, & 146	090621	38, 113, 129, & 213	090693	177 & 214	100615	20, 116, & 151
08X378	35, 111, & 146	090636	28, 113, & 128	090694	177	100879	12, 117, & 134
08X386	168	090638	14, 113, & 127	090695	179	100881	4, 117, & 134
08X391	173	090639	38, 113, 131, & 213	090696	185	100979	4, 117, & 134
08X399	179	090640	15, 114, 130, & 214	090697	189	100981	16, 117, 145, & 214

2025-2028 STIP INDEX

JOB	PAGE(S)	JOB	PAGE(S)	JOB	PAGE(S)	JOB	PAGE(S)
100995	26, 117, & 135	101138	29, 120, & 151	10X609	29, 121, & 142	110703	33, 85, & 162
101003	26, 117, & 155	101140	38, 120, & 156	10X613	4, 121, & 134	110705	35, 85, & 151
101017	28, 117, & 151	101141	15, 120, & 149	10X655	177	110708	13, 85, & 150
101065	12, 117, & 141	101151	166	10X667	171	110711	165
101066	26, 118, & 135	101152	169	10X712	165	110716	31, 86, & 150
101073	39, 118, & 135	101154	171	10X729	4, 122, & 133	110717	13, 86, & 159
101078	187	101155	177	10X739	30, 122, & 149	110745	165
101090	15, 118, & 132	101156	177	10X746	28, 122, & 149	110747	165
101091	8, 118, & 134	101157	175	10X750	175	110748	30, 86, & 137
101097	189	101159	177	10X751	177 & 214	110749	12, 86, & 138
101099	38, 118, & 135	101160	177	10X752	175	110751	29, 86, & 145
101100	10, 118, & 141	101162	184	10X753	170	110752	20, 86, & 159
101106	185	101163	185	10X754	192	110753	175
101107	29, 118, & 142	101164	186	10X755	193	110754	7, 86, & 162
101108	165	101166	186	10X756	180	110755	189
101110	165	101168	187	10X758	187	110770	176
101119	15, 118, & 145	101169	192	10X762	169	110775	166
101122	7, 119, & 151	101173	19, 120, & 132	10X769	189	110776	184
101127	31, 119, & 142	101174	32, 120, & 135	10X805	187	110777	192
101128	23, 119, & 151	101177	29, 120, & 135	10X806	192	110780	166
101129	14, 119, & 148	101188	16, 120, 145, & 214	10X808	177	110783	175
101131	20, 119, & 155	101189	8, 121, & 134	10X813	171	110785	175
101132	20, 119, & 151	101190	12, 121, & 134	110509	39, 85, & 137	110786	176
101133	29, 119, & 141	10X543	30, 121, & 133	110568	23, 85, & 145	110788	176
101134	35, 119, & 149	10X561	30, 121, & 135	110614	17, 85, & 137	110789	181
101135	36, 120, & 135	10X568	7, 121, & 148	110651	38, 85, & 137	110790	183
101136	12, 120, & 134	10X584	33, 121, & 149	110701	8, 85, & 150	110791	184

2025-2028 STIP INDEX

JOB	PAGE(S)	JOB	PAGE(S)	JOB	PAGE(S)	JOB	PAGE(S)
110803	17, 86, & 137	125FTA	58, 65, 72, & 79	A10046	184	A50037	195
110804	36, 87, & 138	126FTA	58, 65, 72, & 79	A10047	186	A50038	180
110805	23, 87, & 159	127FTA	58, 65, 72, & 79	A20023	184	A60034	190
110807	12, 87, & 137	200PTF	58, 65, 72, & 79	A20027	194	A60035	180
110809	184	201TLS	58, 65, 72, & 79	A20031	191	A60039	174
110812	13, 87, & 150	202HUA	58, 65, 72, & 79	A20032	191	A60040	183
110818	189	A00008	29, 121, & 142	A20033	184 & 209	A60042	189
110819	189	A00059	185	A20034	195	A60048	170
110820	192	A00065	169	A30028	191	A60049	190
110836	3, 87, & 136	A00066	175	A30029	173	A60050	192
113FTA	57, 64, 71, & 78	A00071	174	A30031	181	A60051	192
114FTA	57, 64, 71, & 78	A00072	171	A30034	172	A70034	182
115FTA	57, 64, 71, & 78	A00073	175	A30036	171	A70035	167
116FTA	57, 64, 71, & 78	A00074	186	A30038	191	A70036	180
117FTA	57, 64, 71, & 78	A00075	194 & 214	A30039	193	A70037	183
118FTA	57, 64, 71, & 78	A00077	186	A30040	172	A80030	192
119FTA	58, 65, 72, & 79	A10028	187	A40015	165	A80036	178
11X038	3, 123, & 163	A10029	174	A40030	178	A80037	167
11X041	2, 123, & 163	A10030	179	A40037	182	A80038	179
11X044	37, 123, & 147	A10031	166	A40038	171	A90024	170
11X046	171	A10034	183	A40040	175	A90025	179 & 214
11X047	25, 124, 163, & 209	A10036	175	A40041	177	A90026	187
120FTA	58, 65, 72, & 79	A10037	176	A40042	178	A90032	186
121FTA	58, 65, 72, & 79	A10040	174	A50025	166	A90033	176
122FTA	58, 65, 72, & 79	A10041	175	A50029	168	A90034	177
123FTA	58, 65, 72, & 79	A10044	174	A50033	193	A90035	194
124FTA	58, 65, 72, & 79	A10045	176	A50036	170	AX0007	173

2025-2028 STIP INDEX

JOB	PAGE(S)	JOB	PAGE(S)	JOB	PAGE(S)	JOB	PAGE(S)
CA0602	1, 105, 153, & 154	NARTS05	60, 67, 74, & 81	RRMTA09	62, 69, 76, & 83	XX2025-20	46
CARTS21	40	NARTS06	61, 68, 75, & 82	RRMTA10	63, 70, 77, & 84	XX2025-21	47
CARTS22	40	NARTS07	61, 68, 75, & 82	RRMTA11	63, 70, 77, & 84	XX2025-22	47
CONW01	58, 65, 72, & 79	NARTS08	61, 68, 75, & 82	WMATS21	43	XX2025-23	47
CONW02	59, 66, 73, & 80	NARTS09	61, 68, 75, & 82	WMATS22	43	XX2025-24	47
FTS001	59, 66, 73, & 80	NARTS10	61, 68, 75, & 82	WMATS25	43 & 44	XX2025-25	47
FTS002	59, 66, 73, & 80	NARTS11	61, 68, 75, & 82	WMT01	63, 70, 77, & 84	XX2025-26	47
FTS003	59, 66, 73, & 80	NARTS12	61, 68, 75, & 82	WMT02	63, 70, 77, & 84	XX2026-01	48
FTS004	59, 66, 73, & 80	NARTS15	61, 68, 75, & 82	XX2025-01	45	XX2026-02	48
FTS005	59, 66, 73, & 80	NARTS35	41	XX2025-02	45	XX2026-03	48
FTS006	59, 66, 73, & 80	NARTS36	42	XX2025-03	45	XX2026-04	48
HSIT01	59, 66, 73, & 80	NARTS37	42	XX2025-04	45	XX2026-05	48
HSIT02	59, 66, 73, & 80	PBT001	61, 68, 75, & 82	XX2025-05	45	XX2026-06	48
HSIT03	59, 66, 73, & 80	PBT002	61, 68, 75, & 82	XX2025-06	45	XX2026-07	48
HSIT04	59, 66, 73, & 80	PBT003	61, 68, 75, & 82	XX2025-07	45	XX2026-08	48
HSIT05	59, 66, 73, & 80	PBT004	61, 68, 75, & 82	XX2025-08	45	XX2026-09	48
HSIT06	60, 67, 74, & 81	PBT005	62, 69, 76, & 83	XX2025-09	45	XX2026-10	49
HSIT07	60, 67, 74, & 81	PBT006	62, 69, 76, & 83	XX2025-10	45	XX2026-11	49
JETS01	60, 67, 74, & 81	PBT007	62, 69, 76, & 83	XX2025-11	46	XX2026-12	49
JETS02	60, 67, 74, & 81	RRMTA01	62, 69, 76, & 83	XX2025-12	46	XX2026-13	49
JETS03	60, 67, 74, & 81	RRMTA02	62, 69, 76, & 83	XX2025-13	46	XX2026-14	49
JETS04	60, 67, 74, & 81	RRMTA03	62, 69, 76, & 83	XX2025-14	46	XX2026-15	49
JETS05	60, 67, 74, & 81	RRMTA04	62, 69, 76, & 83	XX2025-15	46	XX2026-16	49
NARTS01	60, 67, 74, & 81	RRMTA05	62, 69, 76, & 83	XX2025-16	46	XX2026-17	49
NARTS02	60, 67, 74, & 81	RRMTA06	62, 69, 76, & 83	XX2025-17	46	XX2026-18	49
NARTS03	60, 67, 74, & 81	RRMTA07	62, 69, 76, & 83	XX2025-18	46	XX2026-19	50
NARTS04	60, 67, 74, & 81	RRMTA08	62, 69, 76, & 83	XX2025-19	46	XX2026-20	50

2025-2028 STIP INDEX

JOB	PAGE(S)	JOB	PAGE(S)	JOB	PAGE(S)	JOB	PAGE(S)
XX2026-21	50	XX2027-11	52	XX2027-26	53	XX2028-14	55
XX2026-22	50	XX2027-12	52	XX2027-27	53	XX2028-15	55
XX2026-23	50	XX2027-13	52	XX2028-02	54	XX2028-16	55
XX2026-24	50	XX2027-14	52	XX2028-03	54	XX2028-17	55
XX2026-25	50	XX2027-15	52	XX2028-04	54	XX2028-18	55
XX2026-26	50	XX2027-16	52	XX2028-05	54	XX2028-19	55
XX2027-02	51	XX2027-17	52	XX2028-06	54	XX2028-20	55
XX2027-03	51	XX2027-18	52	XX2028-07	54	XX2028-21	56
XX2027-04	51	XX2027-19	52	XX2028-08	54	XX2028-22	56
XX2027-05	51	XX2027-20	52	XX2028-09	54	XX2028-23	56
XX2027-06	51	XX2027-21	53	XX2028-10	54	XX2028-24	56
XX2027-07	51	XX2027-22	53	XX2028-11	55	XX2028-25	56
XX2027-08	51	XX2027-23	53	XX2028-12	55	XX2028-26	56
XX2027-09	51	XX2027-24	53	XX2028-13	55	XX2028-27	56
XX2027-10	51	XX2027-25	53				